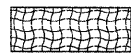


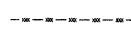



NOTES:
 1: COORDINATE THE WORK ON THIS SHEET WITH THE LANDSCAPING PLANS
 2: ALL SEEDED SURFACES SHALL BE COVERED WITH AN APPROVED EROSION CONTROL BLANKET WITHIN 7 CALENDAR DAYS OF FINAL GRADING

LEGEND

-  EROSION CONTROL BLANKET
-  TEMPORARY DITCH CHECK
-  INLET AND PIPE PROTECTION
-  TEMPORARY FENCE
-  PERIMETER EROSION BARRIER

49,9999 / IN.
 dmedas
 12/17/2010
 K:\117762\040\Sheets\177762.Erosion.Stage2.dwg

rjngroup
 Excellence through Ownership

200 West Front Street
 Wheaton, IL 60187

DESIGNED - MK	REVISED -
DRAWN - DW	REVISED -
CHECKED - MH	REVISED -
DATE - 12/20/2010	REVISED -

**KANE COUNTY
 DIVISION OF TRANSPORTATION
 ORCHARD ROAD RECONSTRUCTION**

**EROSION AND SEDIMENT CONTROL PLAN
 STAGE II**

SCALE: 1" = 50' SHEET NO. 4 OF 15 SHEETS STA. 160+00.00 TO STA. 175+00.00

F.A.P. RTE.	SECTION	COUNTY	TOTAL SHEETS	SHEET NO.
336	99-00232-01-WR	KANE	215	102
CONTRACT NO. 63541			ILLINOIS FED. AID PROJECT	