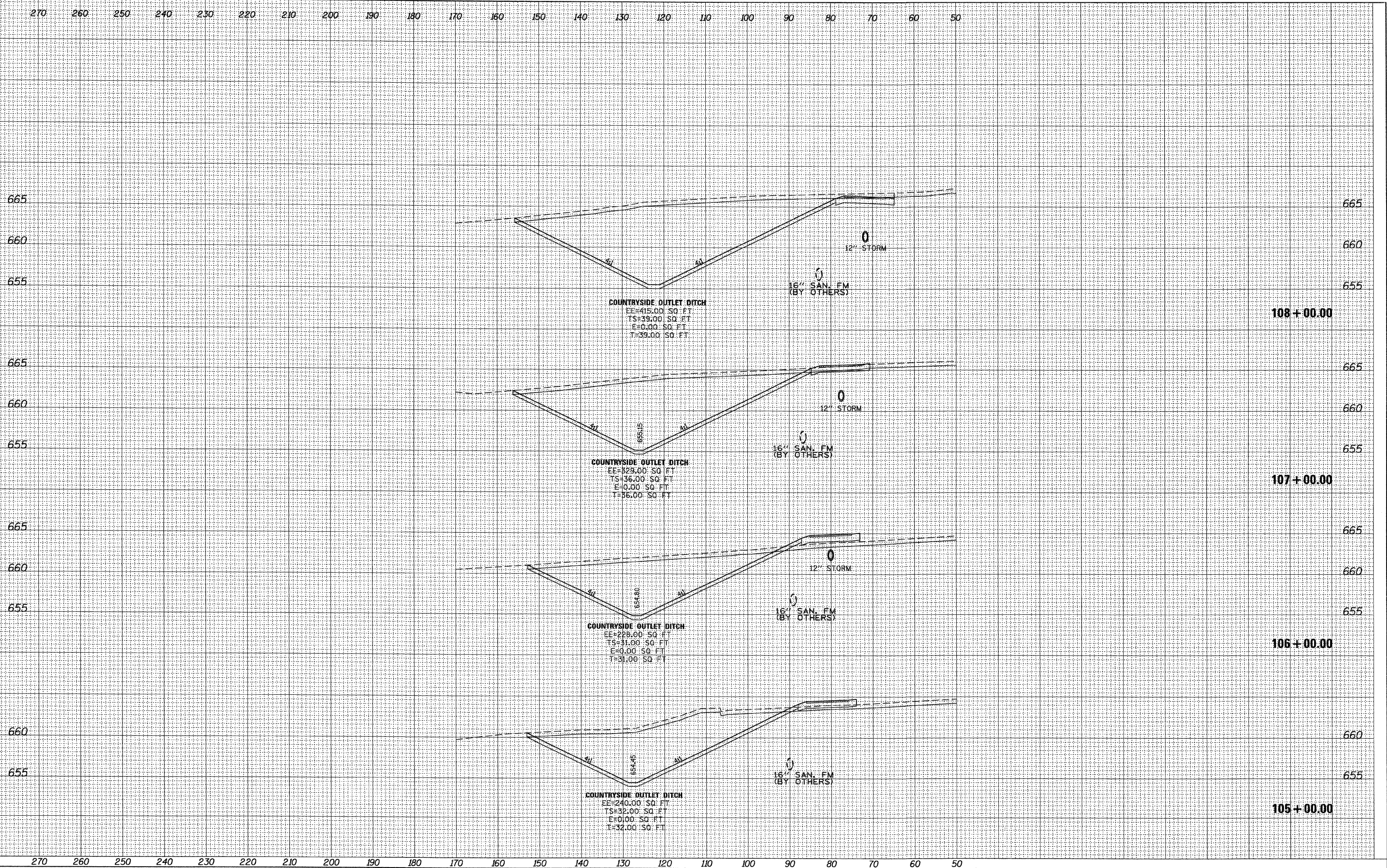


PLAN	REVIEWED	BY	DATE
	PLOTTED		
	ALIGNED		
	GRADES CHECKED		
	STRUCTURE NOTATIONS CHD		
	NOTE BOOK NO.		
	CADD FILE NAME		

PROFILE	REVIEWED	BY	DATE
	PLOTTED		
	GRADES CHECKED		
	STRUCTURE NOTATIONS CHD		
	NOTE BOOK NO.		
	CADD FILE NAME		



18.00000 / IN.
 12/17/2010
 13:11:17.021 CADD:Sheet17782.dwg



200 West Front Street
 Wheaton, IL 60187

DESIGNED - MK	REVISED -
DRAWN - DW	REVISED -
CHECKED - MH	REVISED -
DATE - 12/20/2010	REVISED -

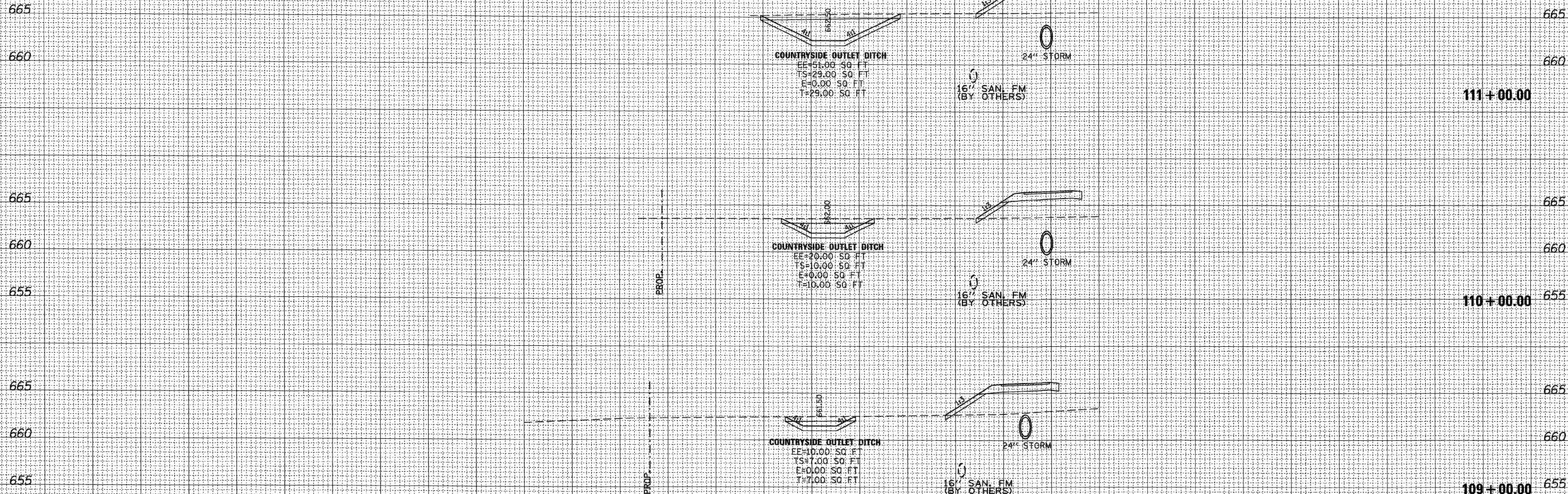
**KANE COUNTY
 DIVISION OF TRANSPORTATION
 ORCHARD ROAD RECONSTRUCTION**

COUNTRYSIDE DETENTION BASIN OUTLET DITCH

SCALE: 1" = 10' SHEET NO. 33 OF 47 SHEETS STA. 105+00.00 TO STA. 108+00.00

F.A.P. RTE.	SECTION	COUNTY	TOTAL SHEETS	SHEET NO.
336	99-00232-01-WR	KANE	215	201
CONTRACT NO. 63541			ILLINOIS FED. AID PROJECT	

270 260 250 240 230 220 210 200 190 180 170 160 150 140 130 120 110 100 90 80 70 60 50



PLAN	SURVEYED	BY	DATE
	NOTED		
	PLOTTED		
	REVISIONS CHECKED		
	NO. _____		
	CADD FILE NAME		

PROFILE	SURVEYED	BY	DATE
	NOTED		
	PLOTTED		
	REVISIONS CHECKED		
	NO. _____		
	STRUCTURE		
	NOTATION		
	CHRD		

10/0006 / IN.
 12/17/2010
 C:\111722\CAD\Sheets\11722-2-Sheet Comp.dwg



200 West Front Street
 Wheaton, IL 60187

DESIGNED	- MK	REVISED	-
DRAWN	- DW	REVISED	-
CHECKED	- MH	REVISED	-
DATE	- 12/20/2010	REVISED	-

KANE COUNTY
DIVISION OF TRANSPORTATION
ORCHARD ROAD RECONSTRUCTION

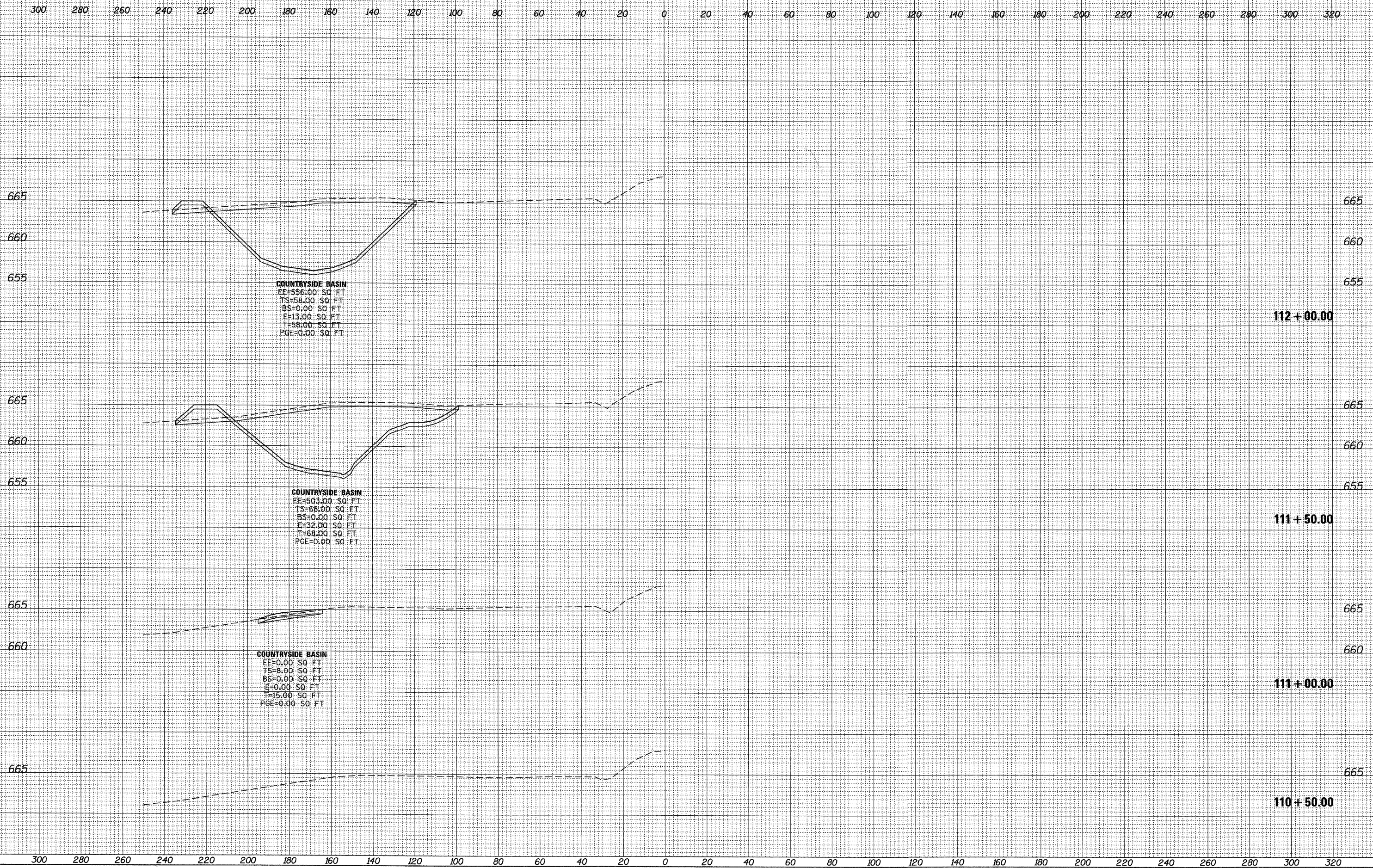
COUNTRYSIDE DETENTION BASIN OUTLET DITCH

SCALE: 1" = 10' SHEET NO. 34 OF 47 SHEETS STA. 109+00.00 TO STA. 111+00.00

F.A.P. RTE. 336	SECTION	COUNTY	TOTAL SHEETS	SHEET NO.
	99-00232-01-WR	KANE	215	202
CONTRACT NO. 63541			ILLINOIS FED. AID PROJECT	

PLAN	SURVEYED	BY	DATE
	PLOTTED		
	ALIGNED		
	CHECKED		
	CAD FILE NAME		
	NO.		

PROFILE	SURVEYED	BY	DATE
	PLOTTED		
	GRADES CHECKED		
	STRUCTURE		
	INSTRUMENT		
	NO.		



26.0000' / IN
 12/17/2010
 12/17/2010
 C:\117782\CAD\Sheets\117782XS.SHEET_COUNTRYSIDE.DGN



200 West Front Street
 Wheaton, IL 60187

DESIGNED	- MK	REVISED	-
DRAWN	- DW	REVISED	-
CHECKED	- MH	REVISED	-
DATE	- 12/20/2010	REVISED	-

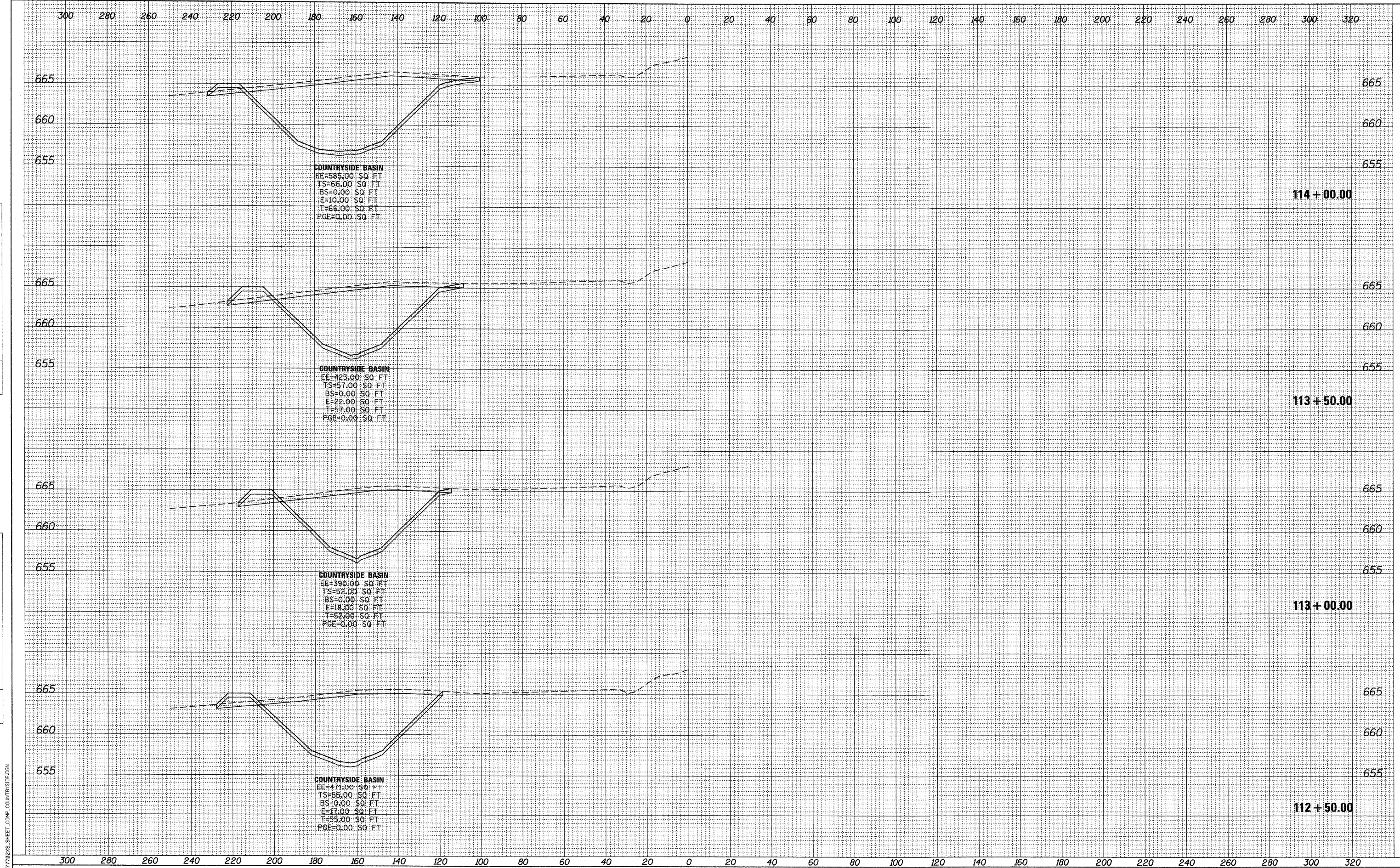
KANE COUNTY
DIVISION OF TRANSPORTATION
ORCHARD ROAD RECONSTRUCTION

COUNTRYSIDE DETENTION BASIN
 SCALE: 1" = 20' SHEET NO. 35 OF 47 SHEETS STA. 110+50.00 TO STA. 112+00.00

F.A.P. RTE.	SECTION	COUNTY	TOTAL SHEETS	SHEET NO.
336	99-00232-01-WR	KANE	215	203
CONTRACT NO. 63541			ILLINOIS FED. AID PROJECT	

PLAN	SURVEYED	DATE
	PLOTTED	BY
	REVISIONS CHECKED	
	NO. OF PAGES CHECKED	
	ADD FILE NAME	
	NO.	

PROFILE	SURVEYED	DATE
	PLOTTED	BY
	REVISIONS CHECKED	
	NO. OF PAGES CHECKED	
	STRUCTURE NOTATION CIRK	
	NO.	



20.0000 / IN.
 0.0000 / IN.
 KA\11772\CD\Drawings\11772\95_SHEET_36_SHEET_COUNTRYSIDE.DGN

rjngroup
 Excellence through Ownership
 200 West Front Street
 Wheaton, IL 60187

DESIGNED	- MK	REVISED	-
DRAWN	- DW	REVISED	-
CHECKED	- MH	REVISED	-
DATE	- 12/20/2010	REVISED	-

KANE COUNTY
DIVISION OF TRANSPORTATION
ORCHARD ROAD RECONSTRUCTION

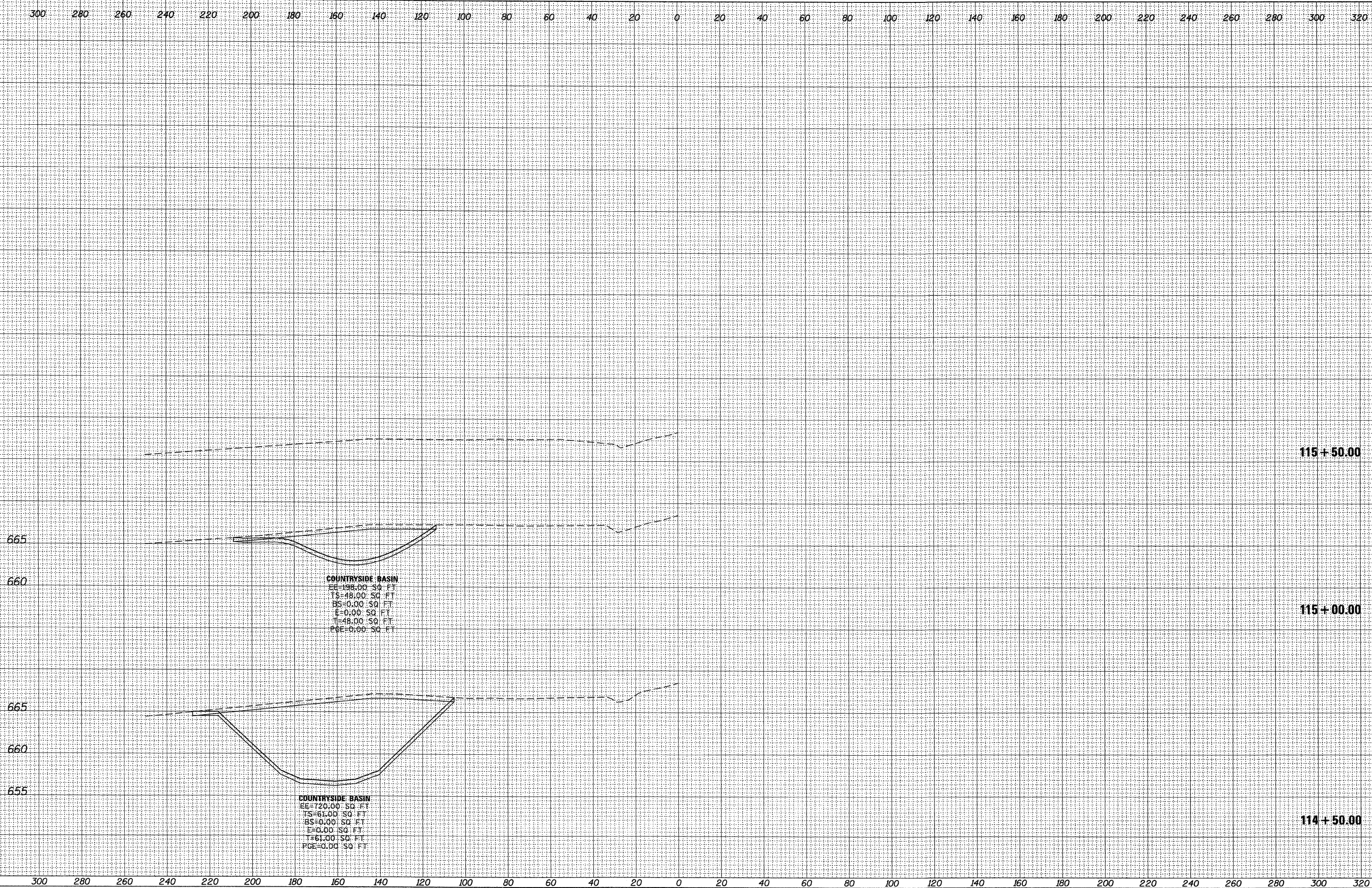
COUNTRYSIDE DETENTION BASIN

SCALE: 1" = 20' SHEET NO. 36 OF 47 SHEETS STA. 112+50.00 TO STA. 114+00.00

F.A.P. RTE.	SECTION	COUNTY	TOTAL SHEETS	SHEET NO.
336	99-00232-01-WR	KANE	215	204
			CONTRACT NO. 63541	
ILLINOIS FED. AID PROJECT				

PLAN	SURVEYED	BY	DATE
	PLOTTED		
	NOTED		
	RT. OF WAY		
	CADD FILE NAME		

PROFILE	SURVEYED	BY	DATE
	PLOTTED		
	GRADES CHECKED		
	STRUCTURE		
	ROTATING ORRD		



COUNTRYSIDE BASIN
 EE=198.00 SQ. FT.
 TS=48.00 SQ. FT.
 BS=0.00 SQ. FT.
 E=0.00 SQ. FT.
 T=48.00 SQ. FT.
 PCE=0.00 SQ. FT.

COUNTRYSIDE BASIN
 EE=720.00 SQ. FT.
 TS=61.00 SQ. FT.
 BS=0.00 SQ. FT.
 E=0.00 SQ. FT.
 T=61.00 SQ. FT.
 PCE=0.00 SQ. FT.

26/0000 / IN.
 06/08/09
 KA117772.CADD.SHEET_11778235_SHEET_COMP_COUNTRYSIDE.DGN



DESIGNED	- MK	REVISED	-
DRAWN	- DW	REVISED	-
CHECKED	- MH	REVISED	-
DATE	- 12/20/2010	REVISED	-

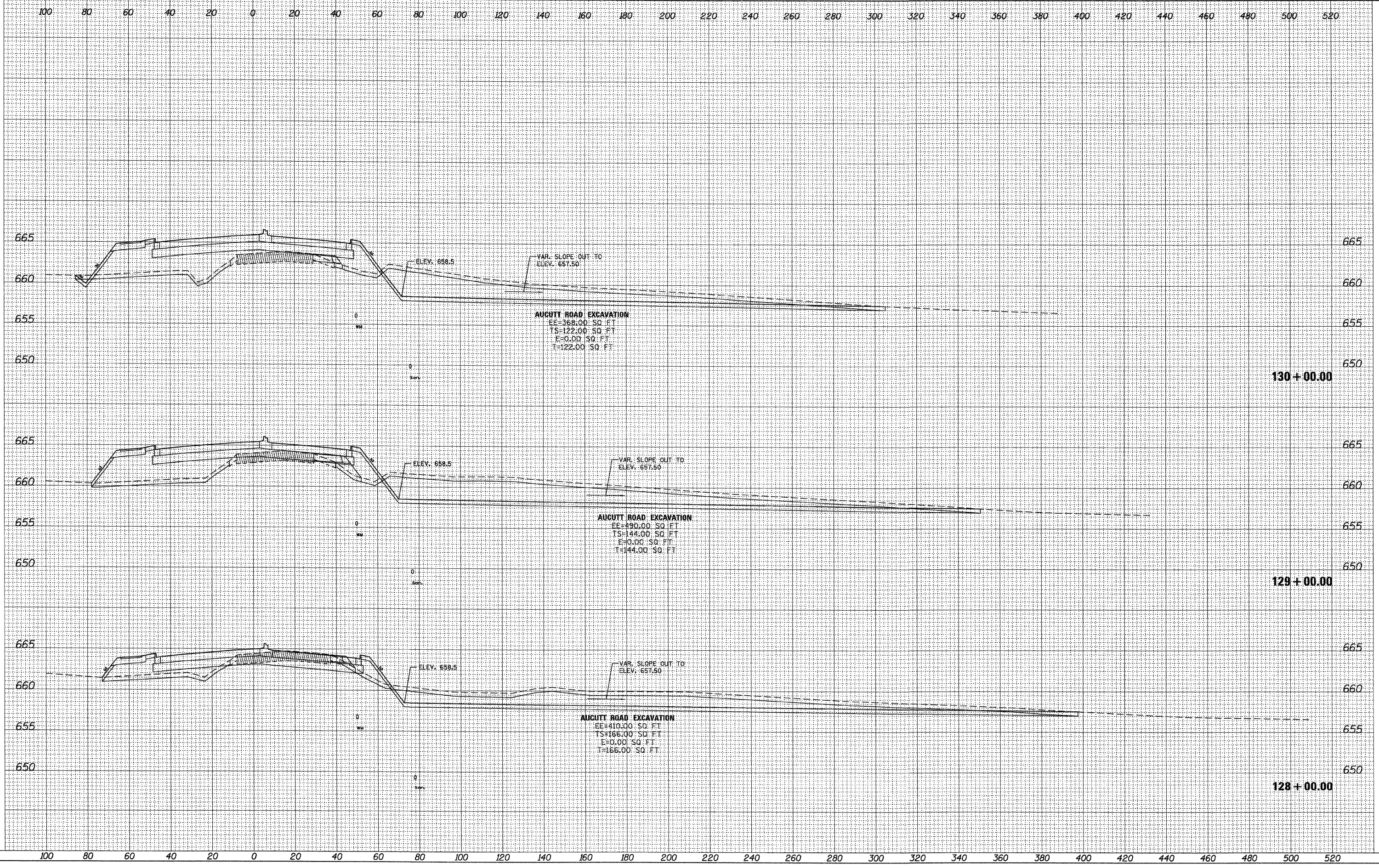
**KANE COUNTY
 DIVISION OF TRANSPORTATION
 ORCHARD ROAD RECONSTRUCTION**

COUNTRYSIDE DETENTION BASIN
 SCALE: 1" = 20'
 SHEET NO. 37 OF 47 SHEETS
 STA. 114+50.00 TO STA. 115+50.00

F.A.P. RTE.	SECTION	COUNTY	TOTAL SHEETS	SHEET NO.
336	99-00232-01-WR	KANE	215	205
			CONTRACT NO. 63541	
ILLINOIS FED. AID PROJECT				

PLAN	REVIEWED	BY	DATE
	PLOTTED		
	GRADES CHECKED		
	NOTE BOOK		
	NO.		
	FILE NAME		

PROFILE	REVIEWED	BY	DATE
	PLOTTED		
	GRADES CHECKED		
	NOTE BOOK		
	NO.		
	FILE NAME		



28.0808 / IN.
 2/17/19 18
 K:\117782\CAD\Draws\117782.dwg sheet_comp_south.dwg



200 West Front Street
 Wheaton, IL 60187

DESIGNED	- MK	REVISED	-
DRAWN	- DW	REVISED	-
CHECKED	- MH	REVISED	-
DATE	- 12/20/2010	REVISED	-

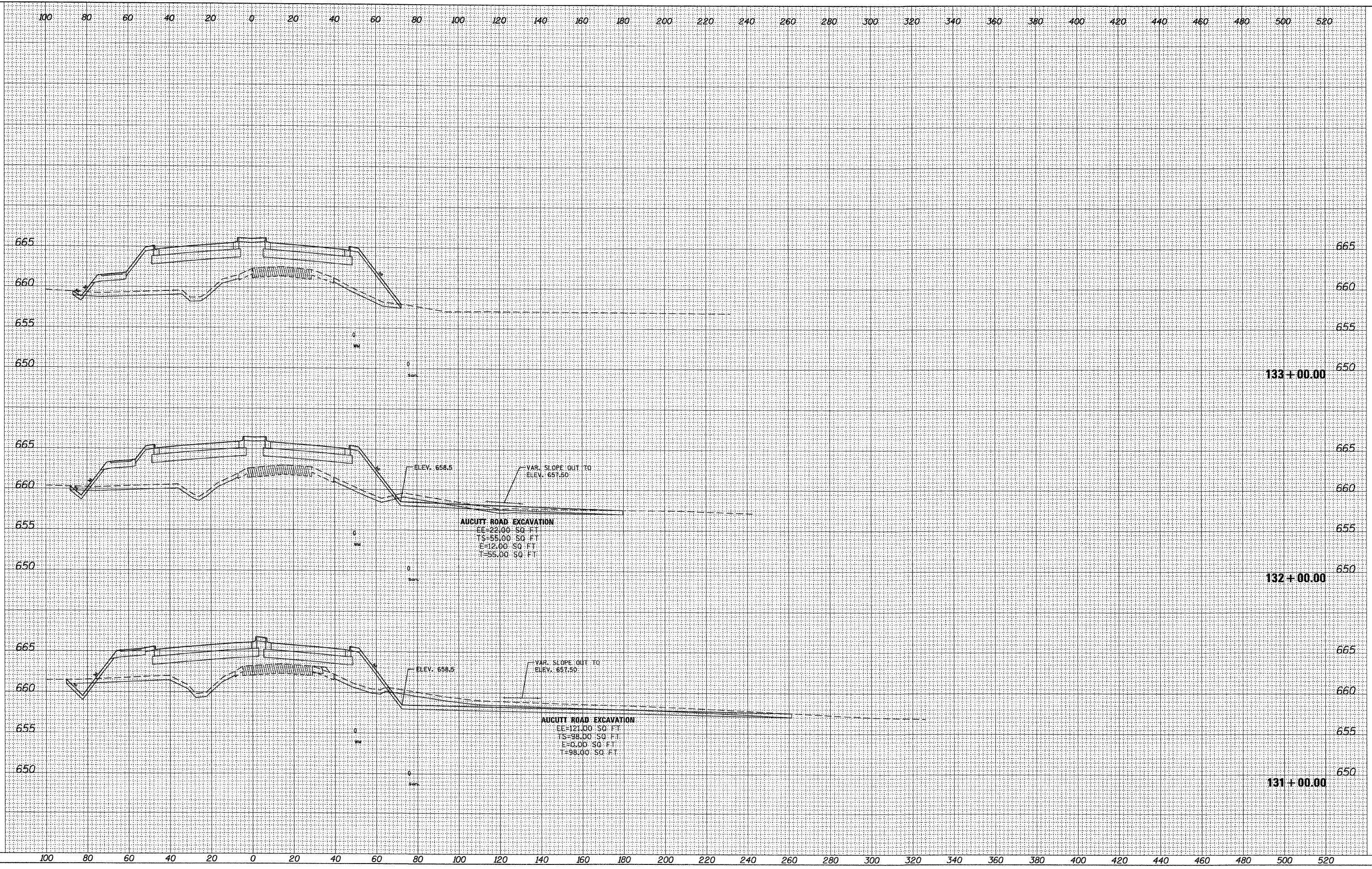
KANE COUNTY
DIVISION OF TRANSPORTATION
ORCHARD ROAD RECONSTRUCTION

AUCUTT ROAD EXCAVATION
 SCALE: 1" = 20'
 SHEET NO. 38 OF 47 SHEETS
 STA. 128+00.00 TO STA. 130+00.00

F.A.P. RTE.	SECTION	COUNTY	TOTAL SHEETS	SHEET NO.
336	99-00232-01-WR	KANE	215	206
CONTRACT NO. 63541			ILLINOIS FED. AID PROJECT	

PLAN	REVISIONS	BY	DATE
NOTE BOOK NO.	PLOTTED		
	ALL DIMENSIONS CHECKED		
	PAID FILE NAME		

PROFILE	REVISIONS	BY	DATE
NOTE BOOK NO.	GRADES CHECKED		
	PLOTTED		
	STRUCTURE NOTATIONS CHNG		



28.0000 / IN.
02/17/2010
C:\111772\111772-01\Drawings\111772-01-sheet-comp_aucutt.dwg



DESIGNED - MK	REVISED -
DRAWN - DW	REVISED -
CHECKED - MH	REVISED -
DATE - 12/20/2010	REVISED -

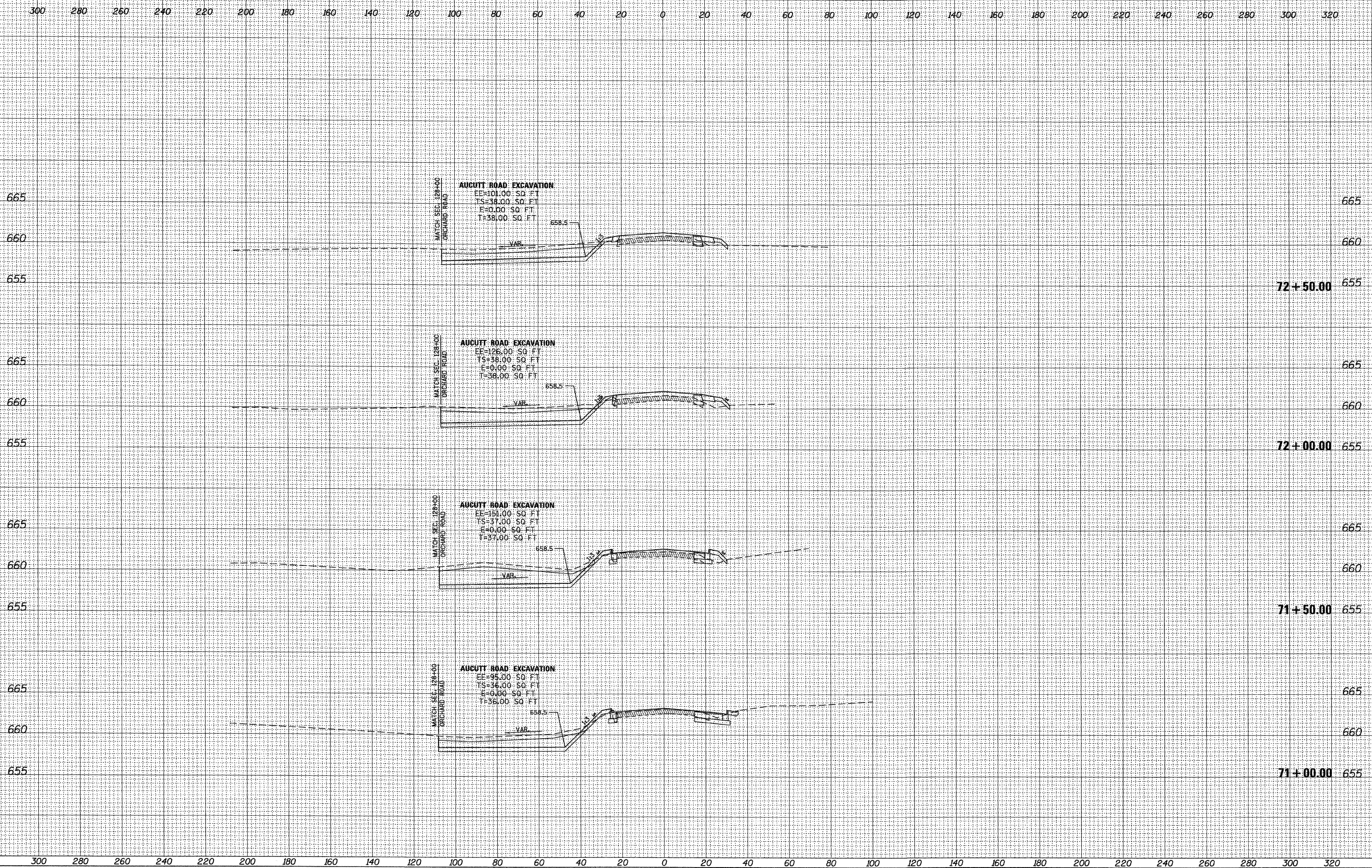
**KANE COUNTY
DIVISION OF TRANSPORTATION
ORCHARD ROAD RECONSTRUCTION**

AUCUTT ROAD EXCAVATION
SCALE: 1" = 20'
SHEET NO. 39 OF 47 SHEETS
STA. 131+00.00 TO STA. 133+00.00

F.A.P. RTE.	SECTION	COUNTY	TOTAL SHEETS	SHEET NO.
336	99-00232-01-WR	KANE	215	207
CONTRACT NO. 63541			ILLINOIS FED. AID PROJECT	

PLAN	REVIEWED	BY	DATE
NOTE BOOK NO.	PLOTTED		
	GRADES CHECKED		
	STRUCTURE STATUS OK		
	PAID FILE NAME		

PROFILE	REVIEWED	BY	DATE
NOTE BOOK NO.	PLOTTED		
	GRADES CHECKED		
	STRUCTURE STATUS OK		



26.0920 / IN
 04/05/08
 K:\117782\001\Drawings\117782.dwg sheet-comp_norvt.dwg



DESIGNED - MK	REVISED -
DRAWN - DW	REVISED -
CHECKED - MH	REVISED -
DATE - 12/20/2010	REVISED -

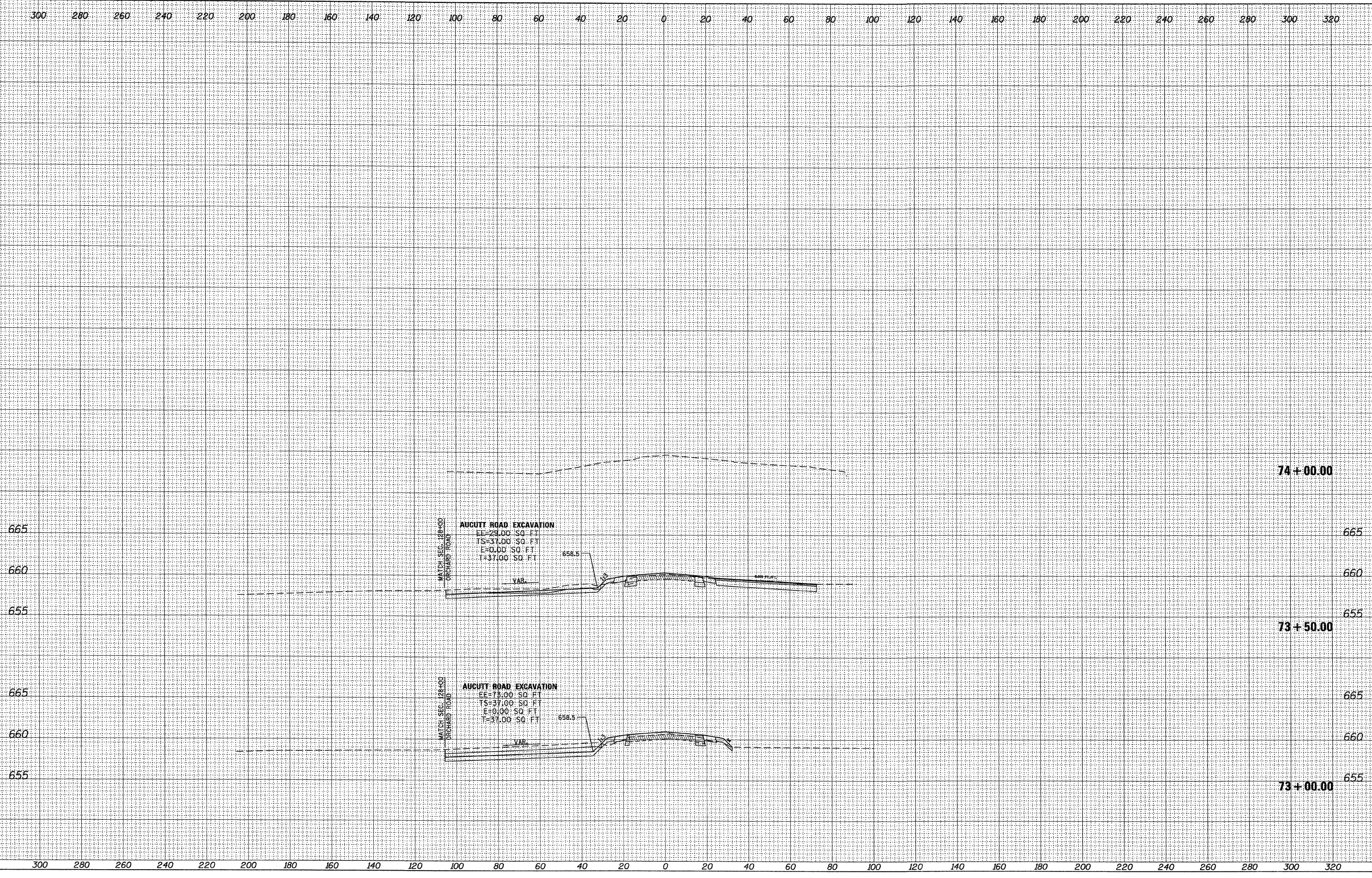
**KANE COUNTY
 DIVISION OF TRANSPORTATION
 ORCHARD ROAD RECONSTRUCTION**

AUCUTT ROAD EXCAVATION
 SCALE: 1" = 20' SHEET NO. 40 OF 47 SHEETS STA. 71+00.00 TO STA. 72+50.00

F.A.P. RTE. 336	SECTION 99-00232-01-WR	COUNTY KANE	TOTAL SHEETS 215	SHEET NO. 208
CONTRACT NO. 63541			ILLINOIS FED. AID PROJECT	

PLAN	SURVEYED	BY	DATE
	PLOTTED		
	ALIGNED		
	CHECKED		
	NOTE BOOK		
	NO.		
	FILE NAME		

PROFILE	SURVEYED	BY	DATE
	PLOTTED		
	GRADES CHECKED		
	NOTE BOOK		
	NO.		
	STRUCTURE		
	NOTATION		



28.0000' / IN.
 12/17/2010
 43117782.DWG



200 West Front Street
 Wheaton, IL 60187

DESIGNED - MK	REVISED -
DRAWN - DW	REVISED -
CHECKED - MH	REVISED -
DATE - 12/20/2010	REVISED -

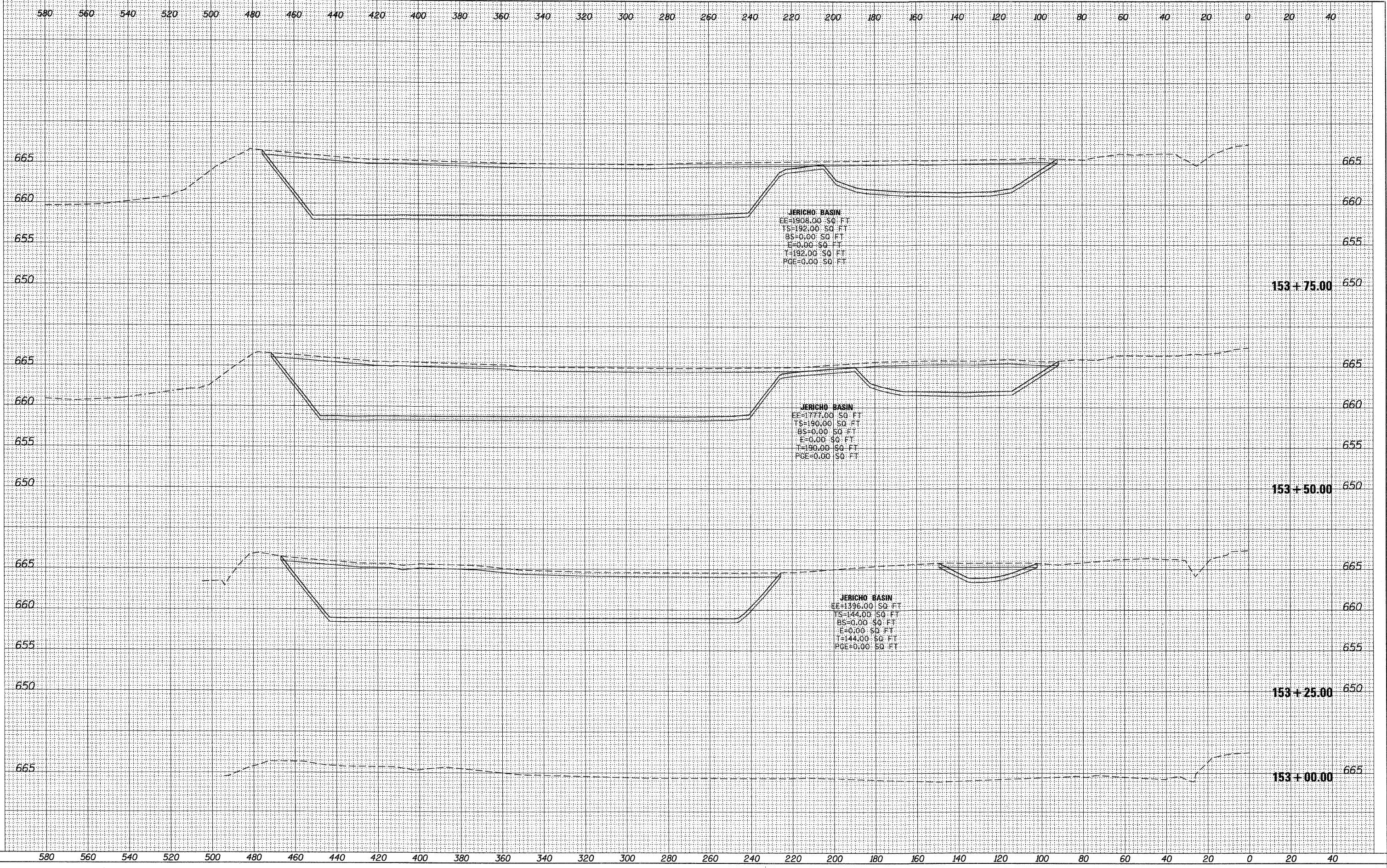
KANE COUNTY
DIVISION OF TRANSPORTATION
ORCHARD ROAD RECONSTRUCTION

AUCUTT ROAD EXCAVATION
 SCALE: 1" = 20'
 SHEET NO. 41 OF 47 SHEETS
 STA. 73+00.00 TO STA. 74+00.00

F.A.P. RTE.	SECTION	COUNTY	TOTAL SHEETS	SHEET NO.
336	99-00232-01-WR	KANE	215	209
CONTRACT NO. 63541				
ILLINOIS FED. AID PROJECT				

PLAN	SUBMITTED	DATE
	REVISIONS	
	PLOTTED	
	BY	
	DATE	
	NO. OF PAGES	
	CAD FILE NAME	

PROFILE	SUBMITTED	DATE
	REVISIONS	
	PLOTTED	
	BY	
	DATE	
	NO. OF PAGES	
	CAD FILE NAME	



JERICHO BASIN
 EE=1908.00 SQ. FT.
 TS=192.00 SQ. FT.
 BS=0.00 SQ. FT.
 E=0.00 SQ. FT.
 T=192.00 SQ. FT.
 PGE=0.00 SQ. FT.

JERICHO BASIN
 EE=1777.00 SQ. FT.
 TS=190.00 SQ. FT.
 BS=0.00 SQ. FT.
 E=0.00 SQ. FT.
 T=190.00 SQ. FT.
 PGE=0.00 SQ. FT.

JERICHO BASIN
 EE=1396.00 SQ. FT.
 TS=144.00 SQ. FT.
 BS=0.00 SQ. FT.
 E=0.00 SQ. FT.
 T=144.00 SQ. FT.
 PGE=0.00 SQ. FT.

153 + 75.00

153 + 50.00

153 + 25.00

153 + 00.00

28.0000 / IN.
 12/17/2010
 K:\1117782\CAD\Sheets\17782.dwg



DESIGNED	- MK	REVISED	-
DRAWN	- DW	REVISED	-
CHECKED	- MH	REVISED	-
DATE	- 12/20/2010	REVISED	-

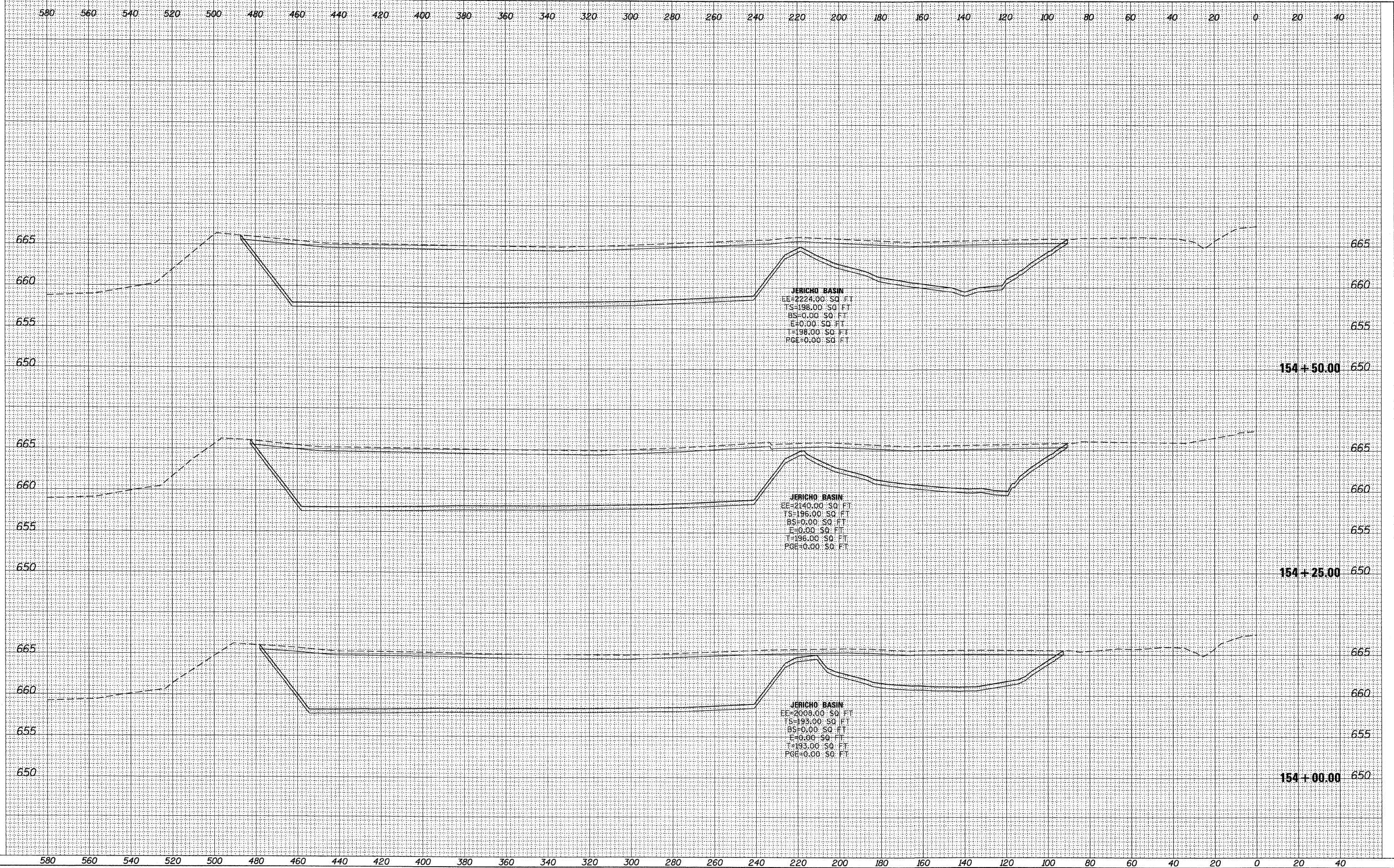
**KANE COUNTY
 DIVISION OF TRANSPORTATION
 ORCHARD ROAD RECONSTRUCTION**

JERICHO LAKE BASINS
 SCALE: 1" = 20' SHEET NO. 42 OF 47 SHEETS STA. 153+00.00 TO STA. 153+75.00

F.A.P. RTE.	SECTION	COUNTY	TOTAL SHEETS	SHEET NO.
336	99-00232-01-WR	KANE	215	210
				CONTRACT NO. 63541
ILLINOIS FED. AID PROJECT				

PLAN	REVISION	DATE
NO.	NO.	
NO.	NO.	
NO.	NO.	
NO.	NO.	

PROFILE	REVISION	DATE
NO.	NO.	
NO.	NO.	
NO.	NO.	
NO.	NO.	



28.0000 / IN.
 12/17/2010
 15117782.CAD\Sheets\17782.sht sheet_comp_jrn.dwg



200 West Front Street
 Wheaton, IL 60187

DESIGNED - MK	REVISED -
DRAWN - DW	REVISED -
CHECKED - MH	REVISED -
DATE - 12/20/2010	REVISED -

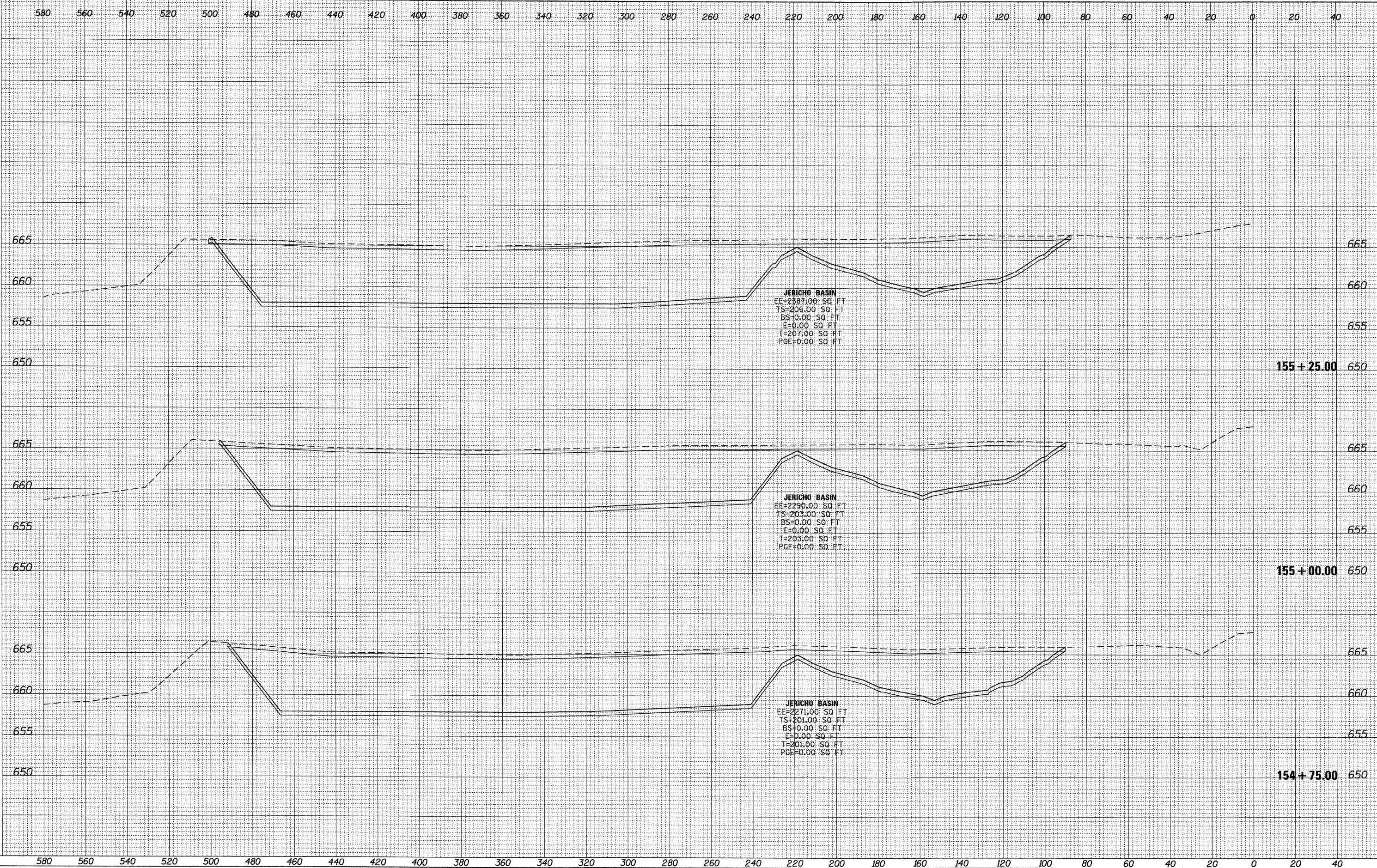
KANE COUNTY
DIVISION OF TRANSPORTATION
ORCHARD ROAD RECONSTRUCTION

SCALE: 1" = 20'
 SHEET NO. 43 OF 47 SHEETS
 STA. 154+00.00 TO STA. 154+50.00

F.A.P. RTE.	SECTION	COUNTY	TOTAL SHEETS	SHEET NO.
336	99-00232-01-WR	KANE	215	211
				CONTRACT NO. 63541
ILLINOIS FED. AID PROJECT				

PLAN	SURVEYED	BY	DATE
	PLOTTED		
	GRADES CHECKED		
	STRUCTURE NOTATION CHECKED		
	NOTE BOOK NO.		
	CADD FILE NAME		

PROFILE	SURVEYED	BY	DATE
	PLOTTED		
	GRADES CHECKED		
	STRUCTURE NOTATION CHECKED		
	NOTE BOOK NO.		
	CADD FILE NAME		



28.0000 / 1/2
 2/17/10
 K:\117782\CAD\Sheet\17782.dwg



200 West Front Street
 Wheaton, IL 60187

DESIGNED	- MK	REVISED	-
DRAWN	- DW	REVISED	-
CHECKED	- MH	REVISED	-
DATE	- 12/20/2010	REVISED	-

**KANE COUNTY
 DIVISION OF TRANSPORTATION
 ORCHARD ROAD RECONSTRUCTION**

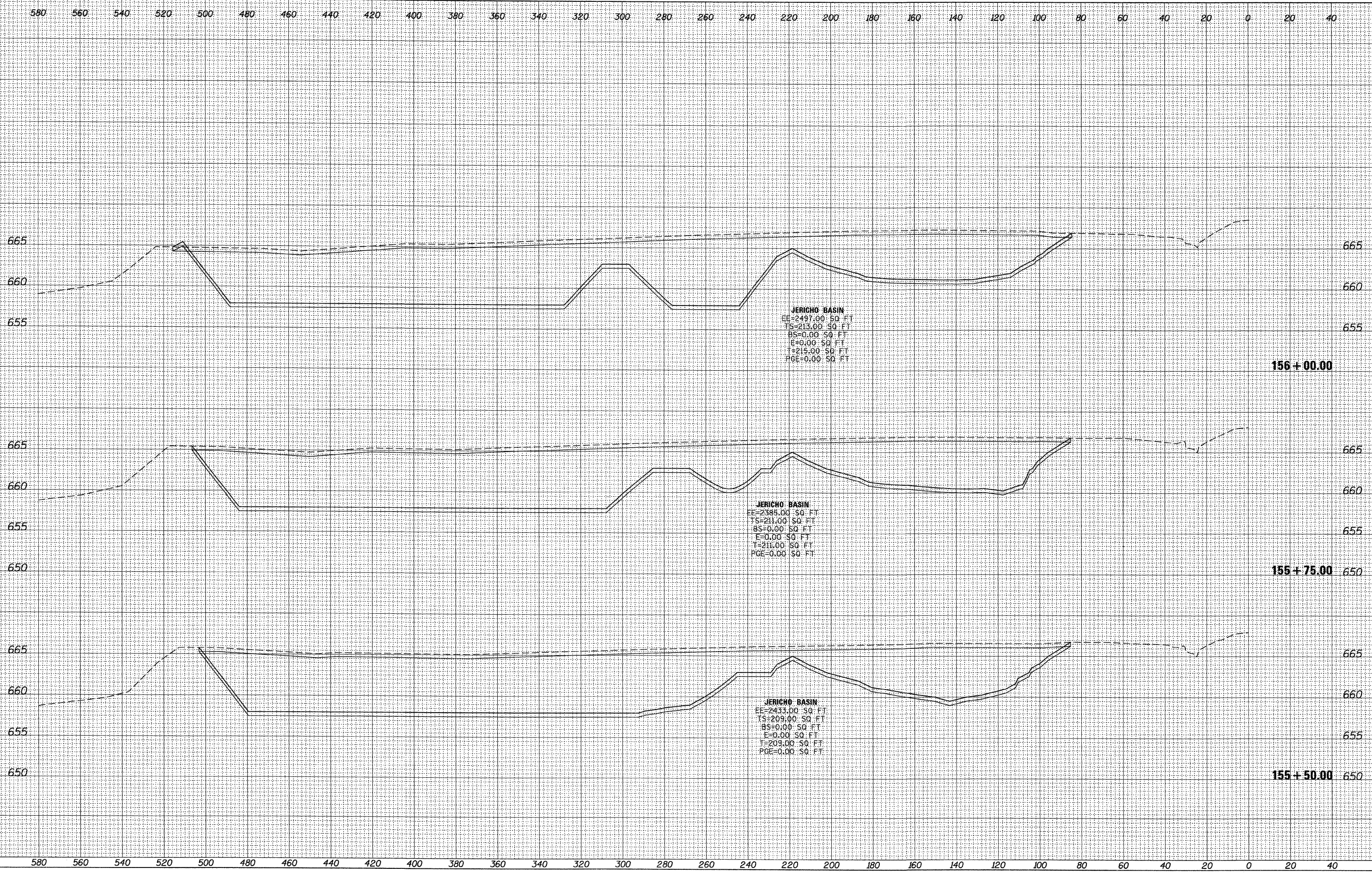
SCALE: 1" = 20' SHEET NO. 44 OF 47 SHEETS STA. 154+75.00 TO STA. 155+25.00

JERICHO LAKE BASINS

F.A.P. RTE.	SECTION	COUNTY	TOTAL SHEETS	SHEET NO.
336	99-00232-01-WR	KANE	215	212
			CONTRACT NO. 63541	
ILLINOIS FED. AID PROJECT				

PLAN	REVISIONS	BY	DATE
NOTE BOOK	PLOTTED		
NO.	GRADES CHECKED		
	STRUCTURE NOTATIONS WRKO		
	CADD FILE NAME		

PROFILE	REVISIONS	BY	DATE
NOTE BOOK	PLOTTED		
NO.	GRADES CHECKED		
	STRUCTURE NOTATIONS WRKO		
	CADD FILE NAME		



28.0000' / IN.
 07/17/08
 K:\1117782\CAD\Sheets\17782-us.dwg



DESIGNED - MK	REVISED -
DRAWN - DW	REVISED -
CHECKED - MH	REVISED -
DATE - 12/20/2010	REVISED -

KANE COUNTY
DIVISION OF TRANSPORTATION
ORCHARD ROAD RECONSTRUCTION

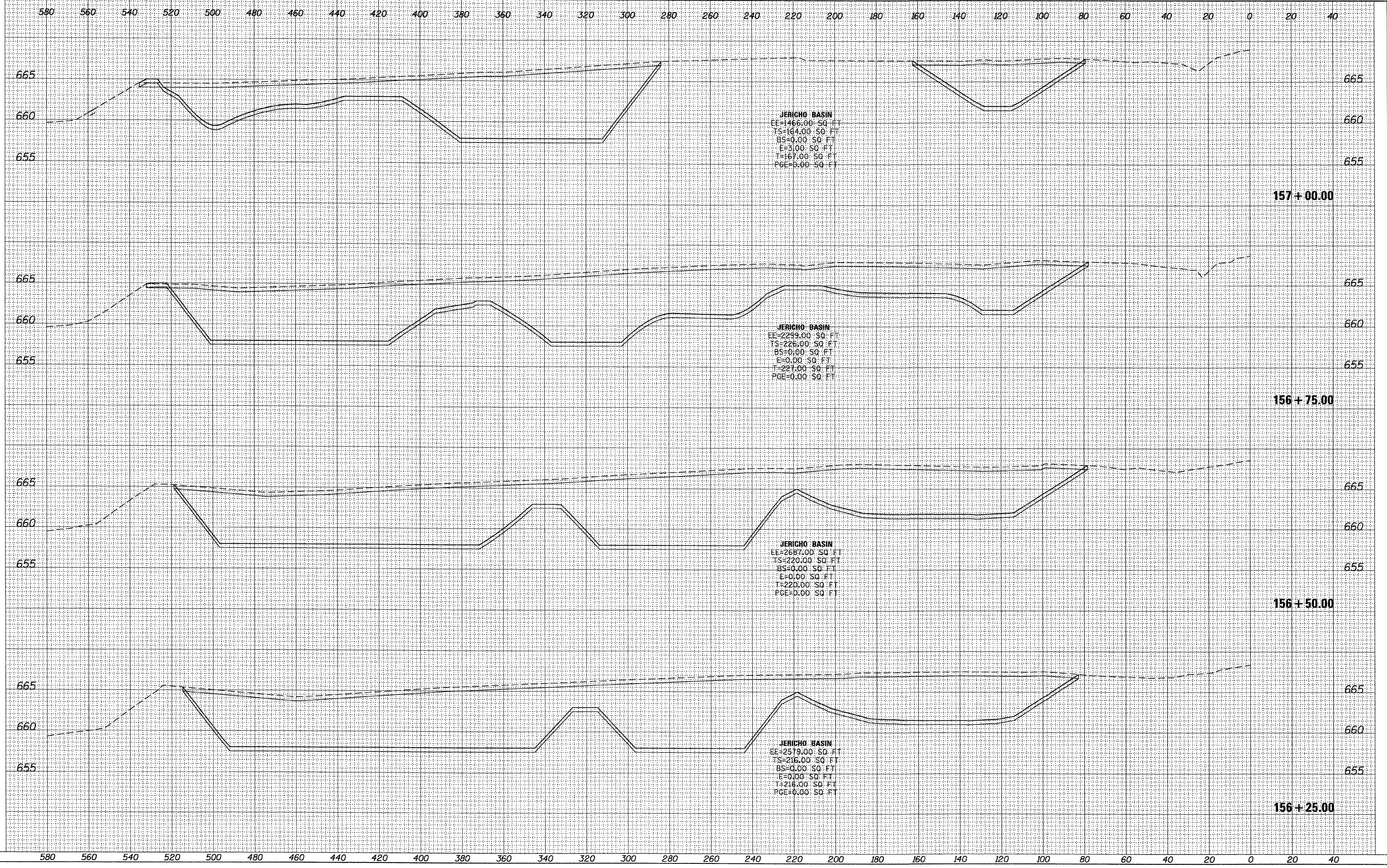
SCALE: 1" = 20' SHEET NO. 45 OF 47 SHEETS STA. 155+50.00 TO STA. 156+00.00

JERICHO LAKE BASINS

F.A.P. RTE.	SECTION	COUNTY	TOTAL SHEETS	SHEET NO.
336	99-00232-01-WR	KANE	215	213
				CONTRACT NO. 63541
ILLINOIS FED. AID PROJECT				

PLAN	REVISIONS	DATE
	PLOTTED	
	ALIGNED	
	CHECKED	
	DATE	
	BY	
	NO.	

PROFILE	REVISIONS	DATE
	PLOTTED	
	CHECKED	
	DATE	
	BY	
	NO.	



DESIGNED	-	MK	REVISED	-
DRAWN	-	DW	REVISED	-
CHECKED	-	MH	REVISED	-
DATE	-	12/20/2010	REVISED	-


KANE COUNTY
DIVISION OF TRANSPORTATION
ORCHARD ROAD RECONSTRUCTION

JERICHO LAKE BASINS
 SCALE: 1" = 20'
 SHEET NO. 46 OF 47 SHEETS
 STA. 156+25.00 TO STA. 157+00.00

F.A.P. RTE.	SECTION	COUNTY	TOTAL SHEETS	SHEET NO.
336	99-00232-01-WR	KANE	215	214
			CONTRACT NO. 63541	
ILLINOIS FED. AID PROJECT				

PLAN	SUBMITTED	BY	DATE
	PLOTTED		
	GRADES CHECKED		
	STRUCTURE CHECKED		
	NO. _____		
	CADD FILE NAME		

PROFILE	SUBMITTED	BY	DATE
	PLOTTED		
	GRADES CHECKED		
	STRUCTURE CHECKED		
	NO. _____		
	NOTARY CKRD		



28.0000 / IN.
 12/17/2010
 K:\117722\CAD\Sheets\177222a_sheets_comp_jericho.dgn



DESIGNED - MK	REVISED -
DRAWN - DW	REVISED -
CHECKED - MH	REVISED -
DATE - 12/20/2010	REVISED -

**KANE COUNTY
 DIVISION OF TRANSPORTATION
 ORCHARD ROAD RECONSTRUCTION**

SCALE: 1" = 20'
 SHEET NO. 47 OF 47 SHEETS
 STA. 157+25.00 TO STA. 158+00.00

F.A.P. RTE.	SECTION	COUNTY	TOTAL SHEETS	SHEET NO.
336	99-00232-01-WR	KANE	215	215
CONTRACT NO. 63541			ILLINOIS FED. AID PROJECT	