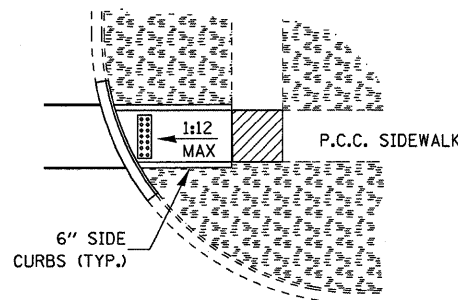
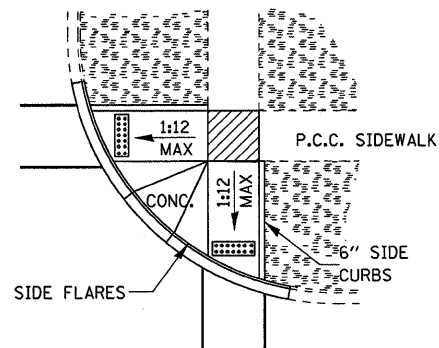
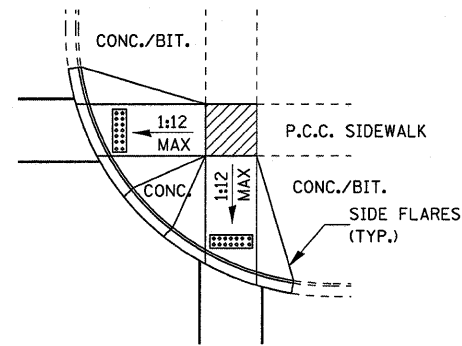


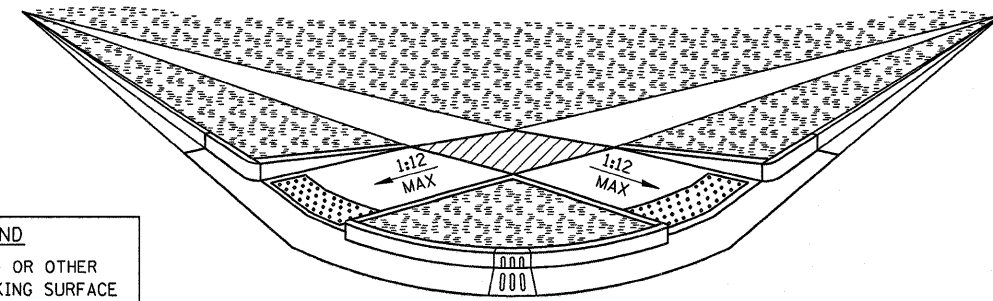
- LEGEND**
- PLANTING OR OTHER NON-WALKING SURFACE
 - SLOPE = 2% MAX.
 - DETECTABLE WARNING

**ADA SIDEWALK ACCESSIBILITY RAMPS
METHOD 1**



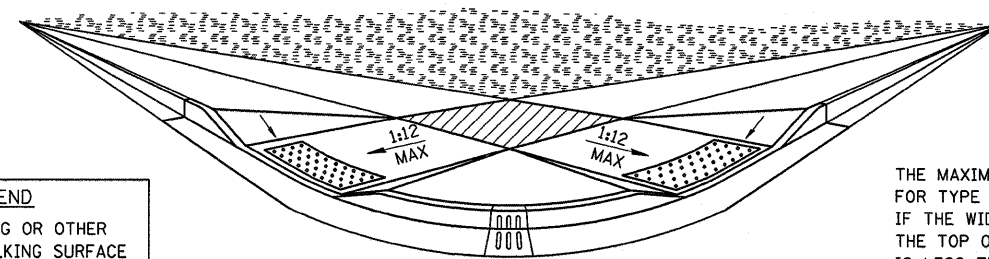
- LEGEND**
- PLANTING OR OTHER NON-WALKING SURFACE
 - SLOPE = 2% MAX.
 - DETECTABLE WARNING

TYPICAL CURB APPLICATIONS FOR METHOD 1



- LEGEND**
- PLANTING OR OTHER NON-WALKING SURFACE
 - SLOPE = 2% MAX.
 - DETECTABLE WARNING

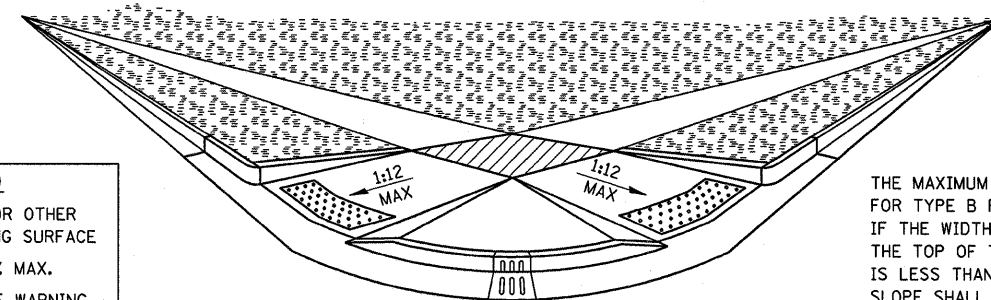
**ADA SIDEWALK ACCESSIBILITY RAMPS
METHOD 1 PERSPECTIVE WITH SIDE CURBS**



- LEGEND**
- PLANTING OR OTHER NON-WALKING SURFACE
 - SLOPE = 2% MAX.
 - DETECTABLE WARNING

**ADA SIDEWALK ACCESSIBILITY RAMPS
METHOD 1 PERSPECTIVE WITH SIDE FLARES**

THE MAXIMUM SLOPE OF THE SIDE FLARE FOR TYPE B RAMPS SHALL BE 1:10; HOWEVER, IF THE WIDTH OF THE LANDING AREA BETWEEN THE TOP OF THE RAMP AND AN OBSTRUCTION IS LESS THAN 4'-0" THEN THE MAXIMUM SLOPE SHALL BE 1:12.



- LEGEND**
- PLANTING OR OTHER NON-WALKING SURFACE
 - SLOPE = 2% MAX.
 - DETECTABLE WARNING

**ADA SIDEWALK ACCESSIBILITY RAMPS
METHOD 1 PERSPECTIVE WITH SIDE CURBS AND SIDE FLARES**

THE MAXIMUM SLOPE OF THE SIDE FLARE FOR TYPE B RAMPS SHALL BE 1:10; HOWEVER, IF THE WIDTH OF THE LANDING AREA BETWEEN THE TOP OF THE RAMP AND AN OBSTRUCTION IS LESS THAN 4'-0" THEN THE MAXIMUM SLOPE SHALL BE 1:12.

FILE NAME =	USER NAME = braboypc	DESIGNED -	REVISED -	STATE OF ILLINOIS DEPARTMENT OF TRANSPORTATION	DETAILS			F.A.P. RTE.	SECTION	COUNTY	TOTAL SHEETS	SHEET NO.
ca\pwwork\pwwork\braboypc\d0173862\d36	A18-shd-details.dgn	DRAWN -	REVISED -					623	17RS-3; 33RS-5; (34)RS		55	52
	PLLOT SCALE = 50,0000 ' / IN.	CHECKED -	REVISED -		CONTRACT NO. 66A10							
	PLLOT DATE = Feb 10, 2011 - 04:29:53 PM	DATE -	REVISED -		ILLINOIS FED. AID PROJECT BUREAU/LASALLE							
				SCALE:	SHEET NO.	OF	SHEETS	STA.	TO STA.			