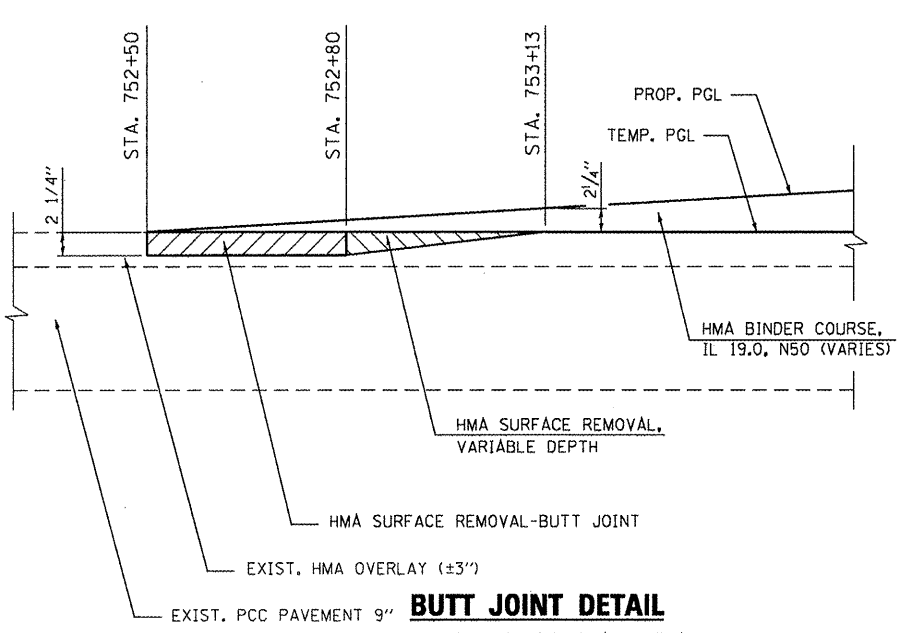


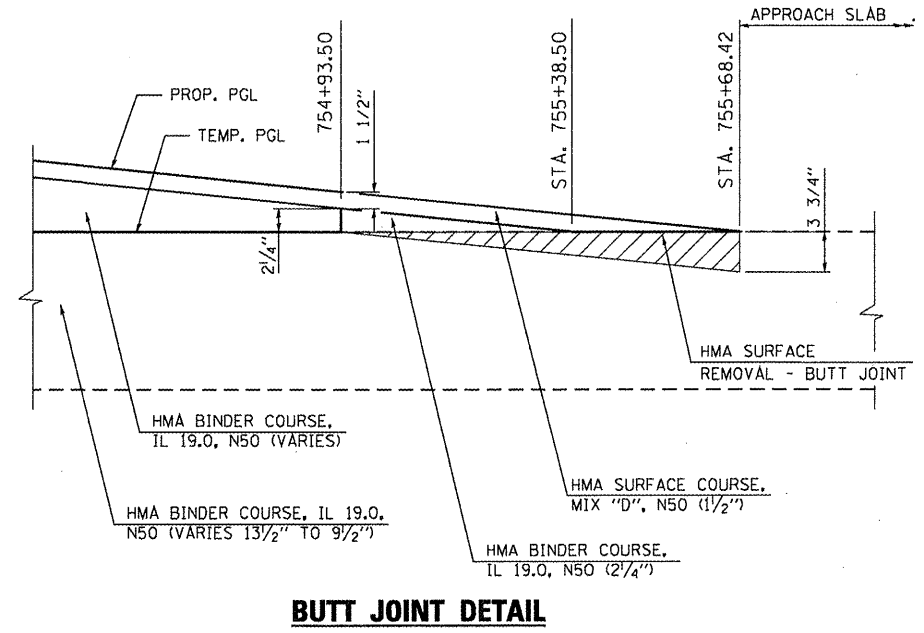
BUTT JOINT DETAIL

STA. 751+00 TO STA. 751+85



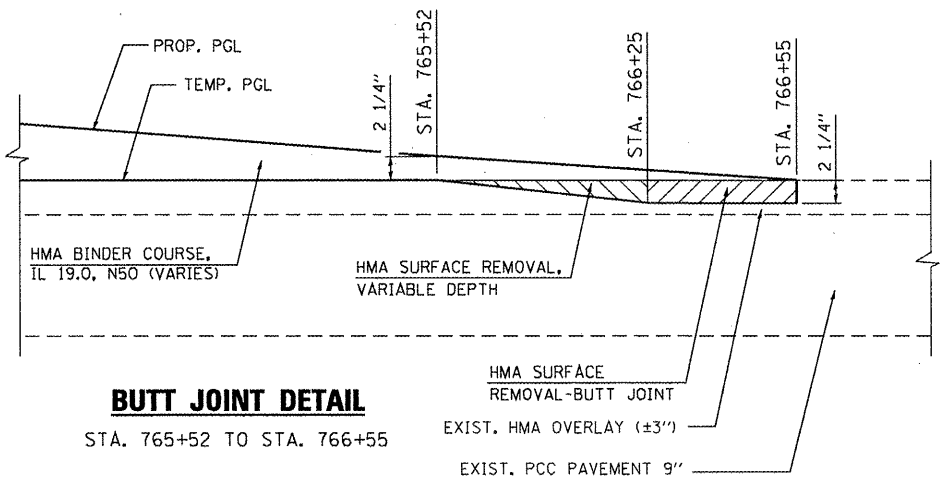
BUTT JOINT DETAIL

STA. 752+50 TO STA. 753+13



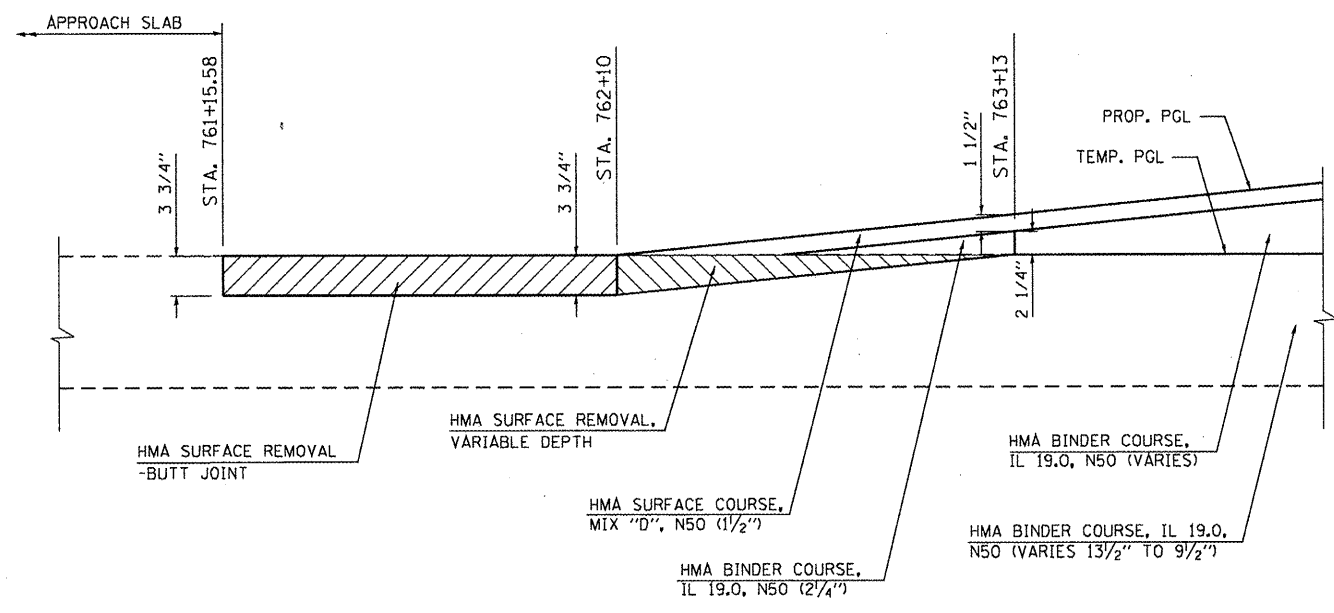
BUTT JOINT DETAIL

STA. 754+93.50 TO STA. 755+68.42



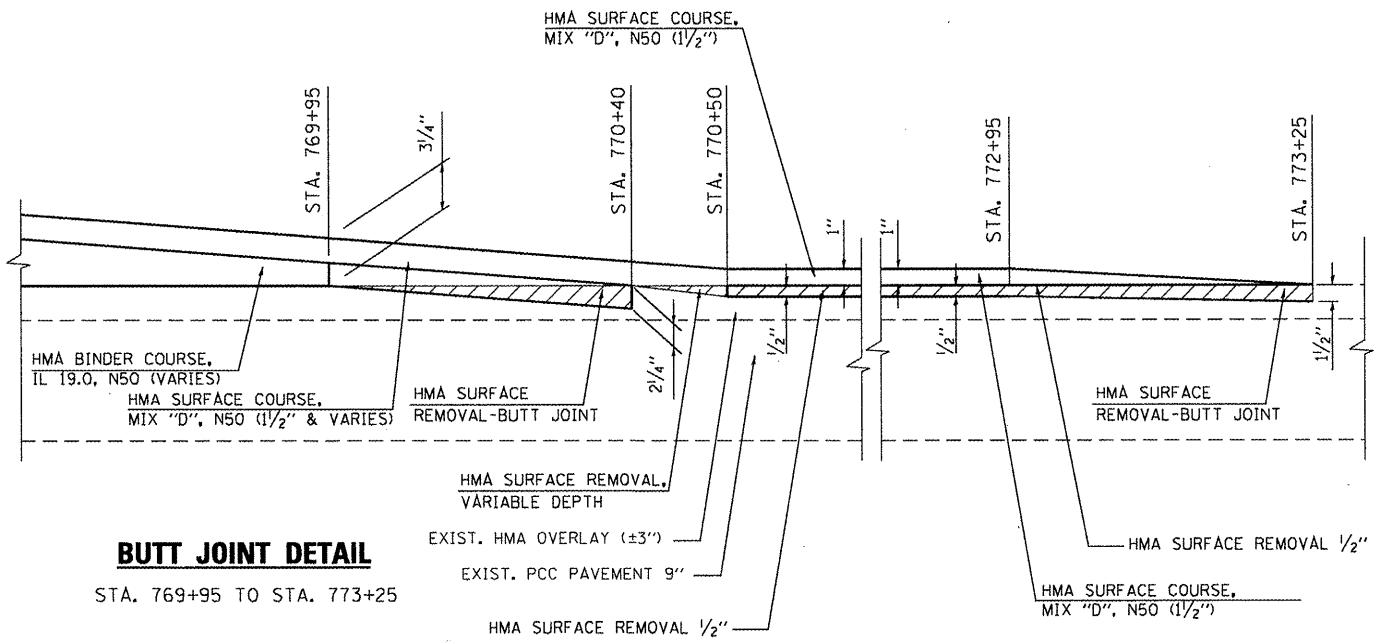
BUTT JOINT DETAIL

STA. 765+52 TO STA. 766+55



BUTT JOINT DETAIL

STA. 761+15.58 TO STA. 763+13



BUTT JOINT DETAIL

STA. 769+95 TO STA. 773+25

USER NAME = g_jameson
 PLOT SCALE = 1000' = 1" / IN.
 PLOT DATE = 12/21/2010

DESIGNED - JAC	REVISED -
DRAWN - DLH	REVISED -
CHECKED -	REVISED -
DATE -	REVISED -

WHKS & CO.
 ENGINEERING
 7018 KINGSMILL CT.,
 SPRINGFIELD, IL
 (217) 483-0467
 DESIGN FIRM #184001036

STATE OF ILLINOIS
 DEPARTMENT OF TRANSPORTATION

BUTT JOINT DETAILS
 SCALE: NTS SHEET NO. 1 OF 1 SHEETS STA. TO STA.

F.A. RTE.	SECTION	COUNTY	TOTAL SHEETS	SHEET NO.
542	105BR-1	MCDONOUGH	117	26
CONTRACT NO. 68482				
ILLINOIS FED. AID PROJECT				