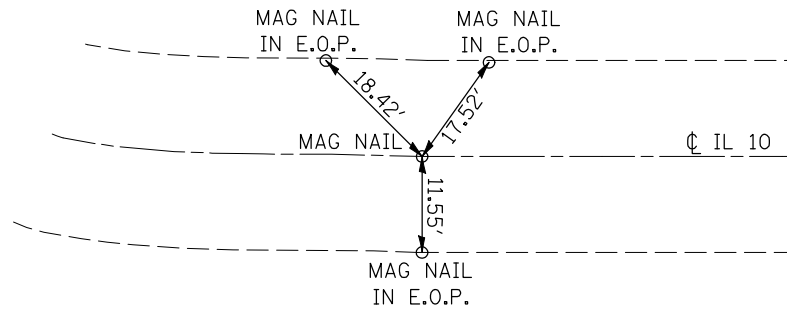
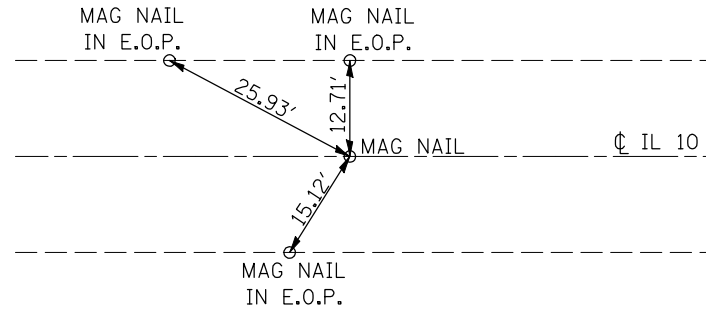


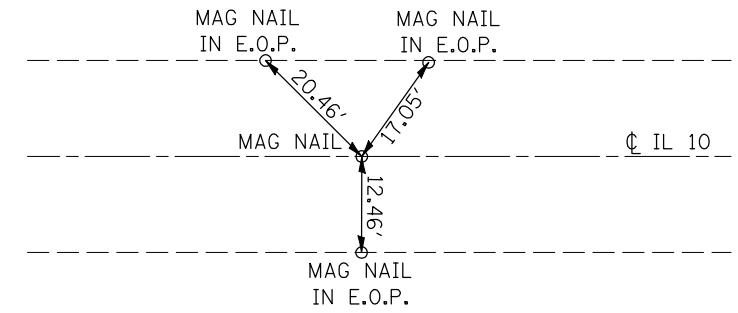
P.T.
STA. 302 + 25.59



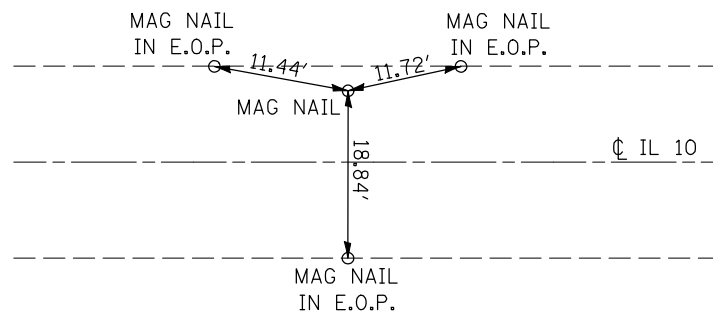
STATION EQUATION
STA. 302 + 35.00 (BK) =
STA. 286 + 01.80 (AH)



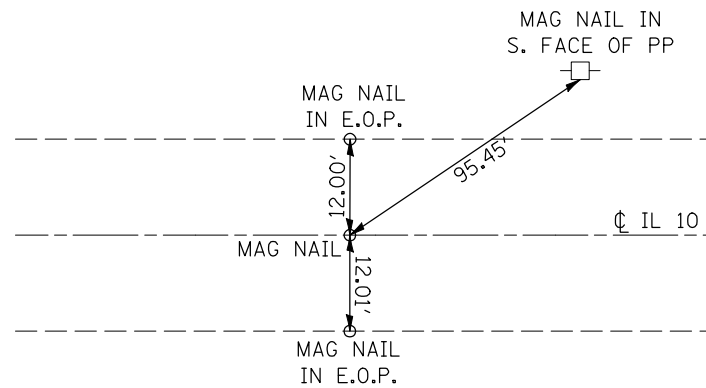
P.C.
STA. 433 + 14.12



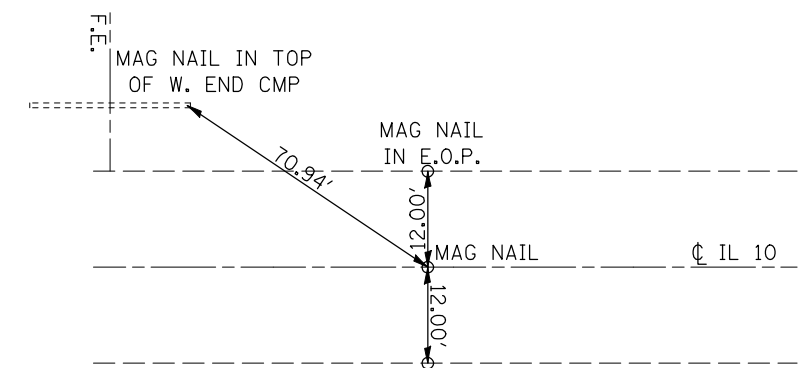
P.I.
STA. 443 + 44.68



P.T.
STA. 453 + 75.12



P.C.
STA. 522 + 15.46



FILE NAME =	USER NAME = coombessf	DESIGNED -	REVISED -
ct:\pw\work\p\dot\coombessf\d0106513\0570660-shr-ATB.dgn		DRAWN -	REVISED -
	PLOT SCALE = 40.0000' / IN.	CHECKED -	REVISED -
	PLOT DATE = 2/3/2011	DATE -	REVISED -

STATE OF ILLINOIS
DEPARTMENT OF TRANSPORTATION

CENTERLINE TIE POINTS

SCALE: SHEET NO. OF SHEETS STA. TO STA.

F.A.P. RTE.	SECTION	COUNTY	TOTAL SHEETS	SHEET NO.
721	(113RS-4, 124RS)	DEWITT	153	25
CONTRACT NO. 70660			ILLINOIS FED. AID PROJECT	