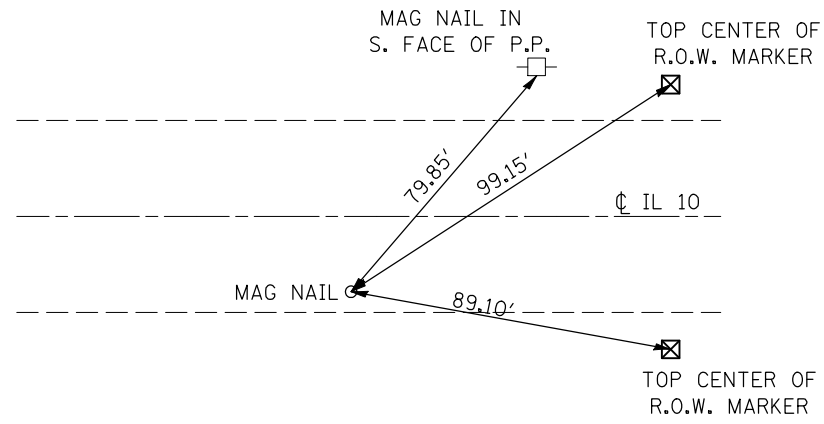
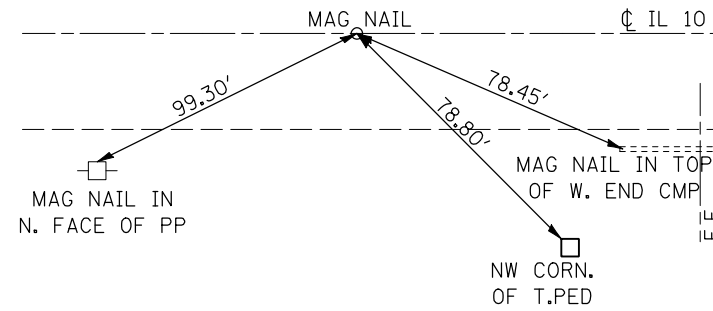


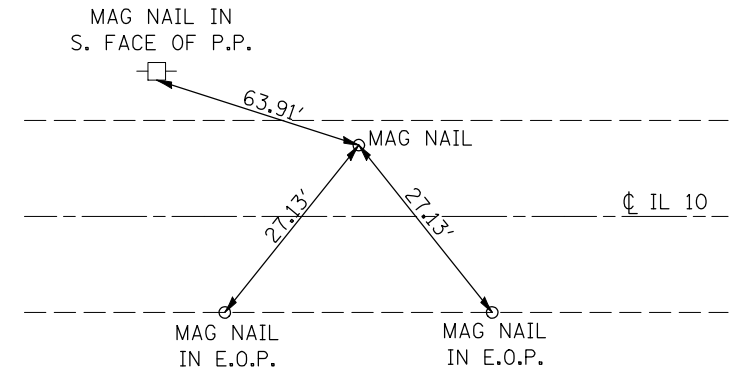
**P.I.**  
**STA. 532 + 15.46**



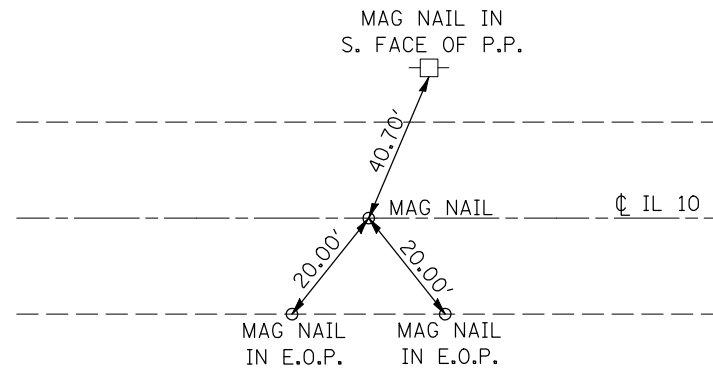
**P.R.C.**  
**STA. 542 + 15.14**



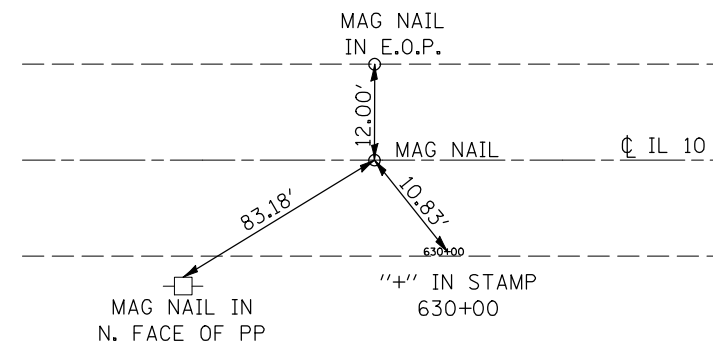
**P.I.**  
**STA. 552 + 15.14**



**P.C.**  
**STA. 562 + 14.84**



**P.O.C.**  
**STA. 629 + 91.60**



|                                                          |                             |            |           |
|----------------------------------------------------------|-----------------------------|------------|-----------|
| FILE NAME =                                              | USER NAME = coombessf       | DESIGNED - | REVISED - |
| ct:\pw\work\p\dot\coombessf\d0106513\0570660-shr-ATB.dgn |                             | DRAWN -    | REVISED - |
|                                                          | PLOT SCALE = 40.0000' / IN. | CHECKED -  | REVISED - |
|                                                          | PLOT DATE = 2/3/2011        | DATE -     | REVISED - |

**STATE OF ILLINOIS**  
**DEPARTMENT OF TRANSPORTATION**

**CENTERLINE TIE POINTS**

SCALE: SHEET NO. OF SHEETS STA. TO STA.

| F.A.P. RTE.        | SECTION          | COUNTY | TOTAL SHEETS              | SHEET NO. |
|--------------------|------------------|--------|---------------------------|-----------|
| 721                | (113RS-4, 124RS) | DEWITT | 153                       | 26        |
| CONTRACT NO. 70660 |                  |        | ILLINOIS FED. AID PROJECT |           |