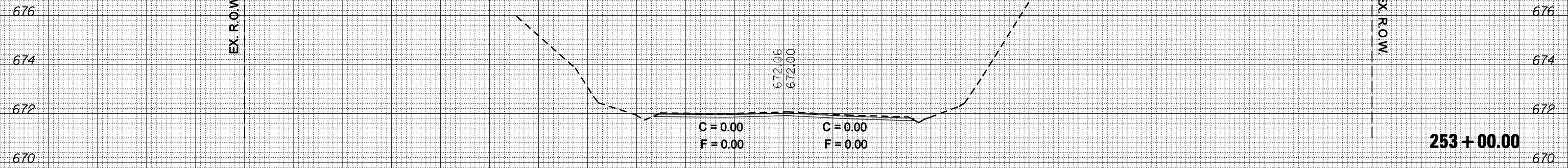


70 60 50 40 30 20 10 0 10 20 30 40 50 60 70

BY	DATE
FINAL SURVEY NO.	SURVEYED PLOTTED AREAS CHECKED
NOTE BOOK	TEMPLATE

BY	DATE
ORIGINAL SURVEY NO.	SURVEYED PLOTTED AREAS CHECKED
NOTE BOOK	TEMPLATE



FILE NAME =
 c:\pwork\pwork\ogebj\d0106513\0570660-sht-xp-251+50-253+00.dgn

USER NAME = ogiebj
 PLOT SCALE = 10.0000 ' / IN.
 PLOT DATE = 2/3/2011

DESIGNED -
 DRAWN -
 CHECKED -
 DATE -

REVISED -
 REVISED -
 REVISED -
 REVISED -

**STATE OF ILLINOIS
 DEPARTMENT OF TRANSPORTATION**

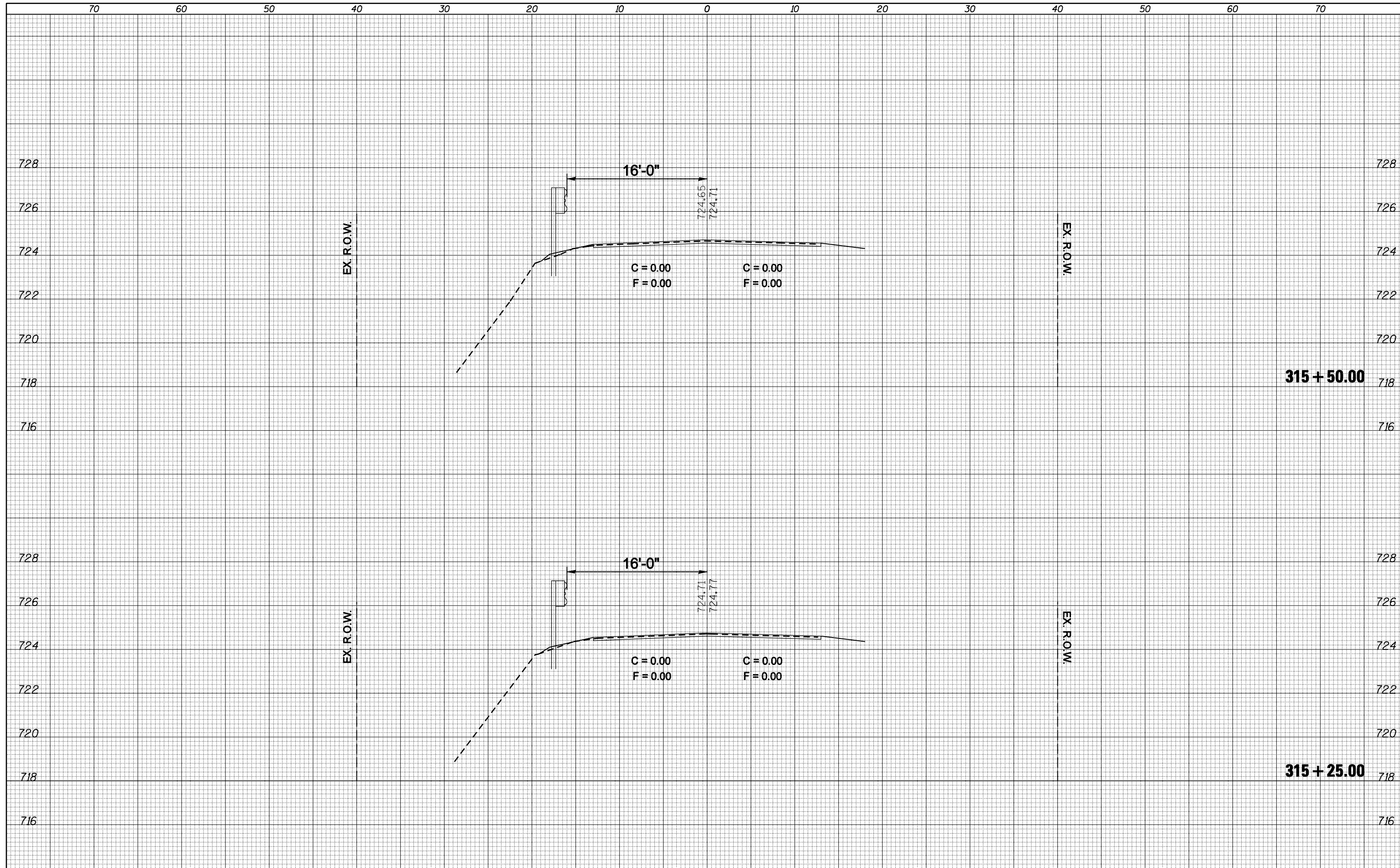
SCALE: SHEET NO. OF SHEETS STA. 253+00.00 TO STA. 253+00.00

CROSS SECTIONS

F.A.P. RTE.	SECTION	COUNTY	TOTAL SHEETS	SHEET NO.
721	(113RS-4, 124RS)	DEWITT	153	108
ILLINOIS FED. AID PROJECT			CONTRACT NO. 70660	

DATE	
BY	
SURVEYED	
PLOTTED	
TEMPLATE	
AREAS	
CHECKED	
FINAL SURVEY	
NOTE BOOK	
NO.	

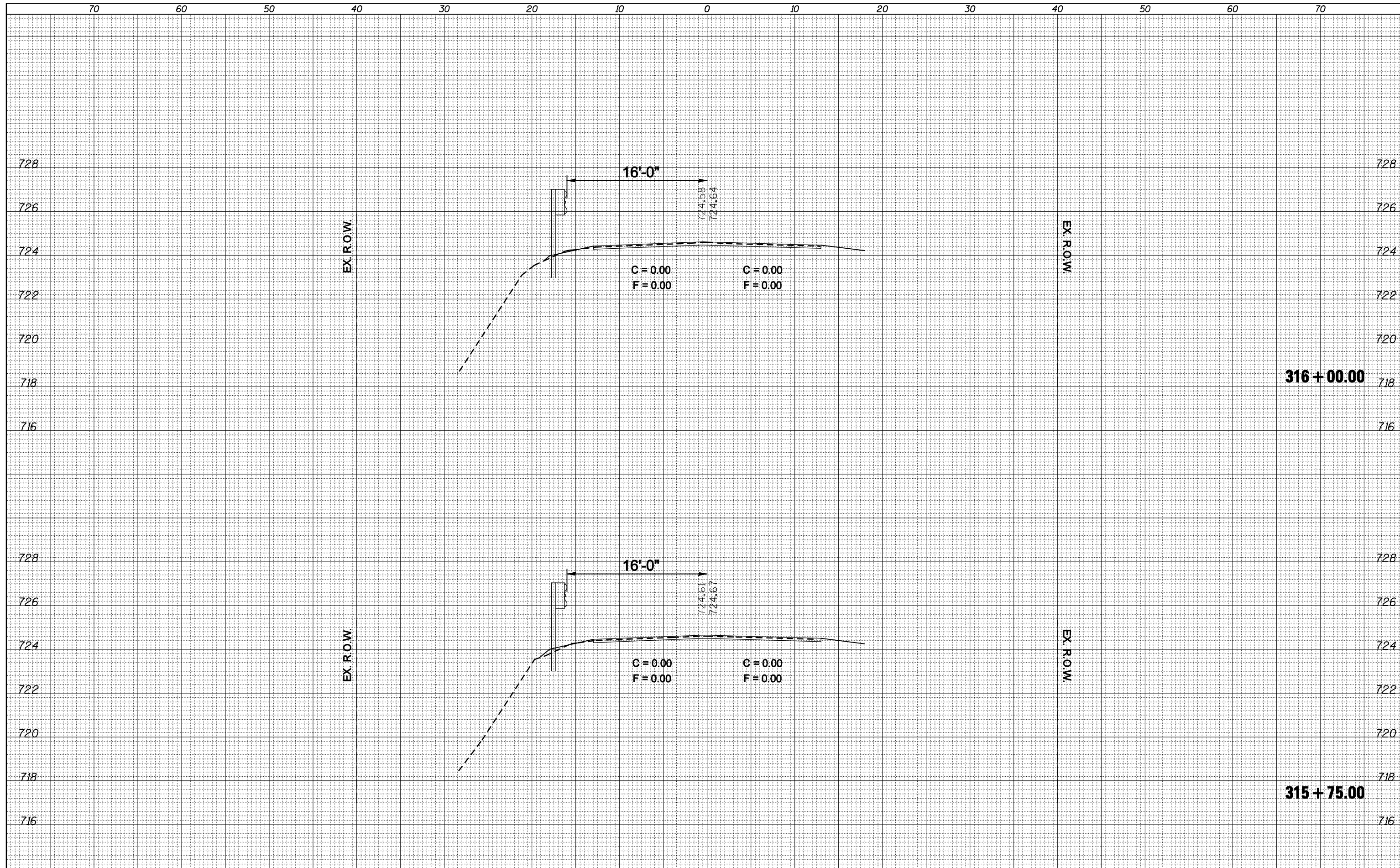
DATE	
BY	
SURVEYED	
PLOTTED	
TEMPLATE	
AREAS	
CHECKED	
ORIGINAL SURVEY	
NOTE BOOK	
NO.	



FILE NAME =	USER NAME = ogieb.j	DESIGNED -	REVISIED -	STATE OF ILLINOIS DEPARTMENT OF TRANSPORTATION	CROSS SECTIONS	F.A.P. RTE.	SECTION	COUNTY	TOTAL SHEETS	SHEET NO.
ca:\pwork\pwork\ogieb.j\d0106513\0570660-sht-xp-314+75.316+50.dgn		DRAWN -	REVISIED -			721	(113RS-4, 124RS)	DeWitt	153	116
PLOT SCALE = 10.0000' / IN.		CHECKED -	REVISIED -			CONTRACT NO. 70660				
PLOT DATE = 2/3/2011		DATE -	REVISIED -			ILLINOIS FED. AID PROJECT				
SCALE:						SHEET NO.	OF	SHEETS	STA. 315+25.00 TO STA. 315+50.00	

DATE	
BY	
SURVEYED	
PLOTTED	
TEMPLATE	
AREAS	
CHECKED	
FINAL SURVEY	
NOTE BOOK	
NO.	

DATE	
BY	
SURVEYED	
PLOTTED	
TEMPLATE	
AREAS	
CHECKED	
ORIGINAL SURVEY	
NOTE BOOK	
NO.	



FILE NAME =
 USER NAME = ogieb.j
 DESIGNED -
 DRAWN -
 CHECKED -
 DATE -

DESIGNED -
 DRAWN -
 CHECKED -
 DATE -

REVISIED -
 REVISIED -
 REVISIED -
 REVISIED -

**STATE OF ILLINOIS
 DEPARTMENT OF TRANSPORTATION**

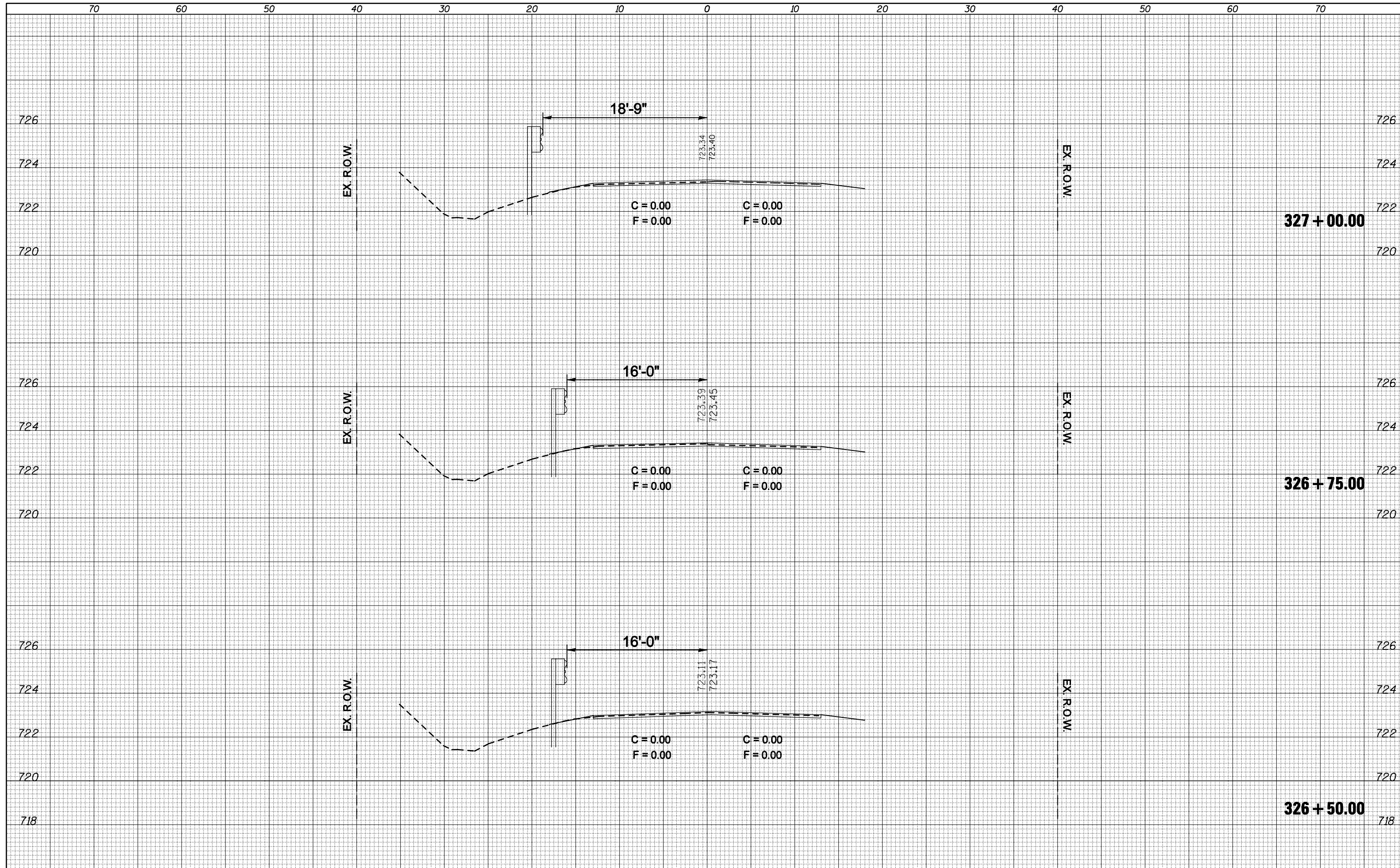
CROSS SECTIONS

SCALE: SHEET NO. OF SHEETS STA. 315+75.00 TO STA. 316+00.00

F.A.P. RTE.	SECTION	COUNTY	TOTAL SHEETS	SHEET NO.
721	(113RS-4, 124RS)	DeWitt	153	117
CONTRACT NO. 70660			ILLINOIS FED. AID PROJECT	

DATE	
BY	
FINISHED SURVEY	
PLOTTED TEMPLATE	
NOTE BOOK	
AREAS CHECKED	
NO.	

DATE	
BY	
ORIGINAL SURVEY	
PLOTTED TEMPLATE	
NOTE BOOK	
AREAS CHECKED	
NO.	



FILE NAME =
 c:\pwork\pwork\ogledb\0106513\0570660-sht-324+00_327+25.dgn

USER NAME = ogledb
 PLOT SCALE = 10.0000' / IN.
 PLOT DATE = 2/3/2011

DESIGNED -
 DRAWN -
 CHECKED -
 DATE -

REVISED -
 REVISED -
 REVISED -
 REVISED -

**STATE OF ILLINOIS
 DEPARTMENT OF TRANSPORTATION**

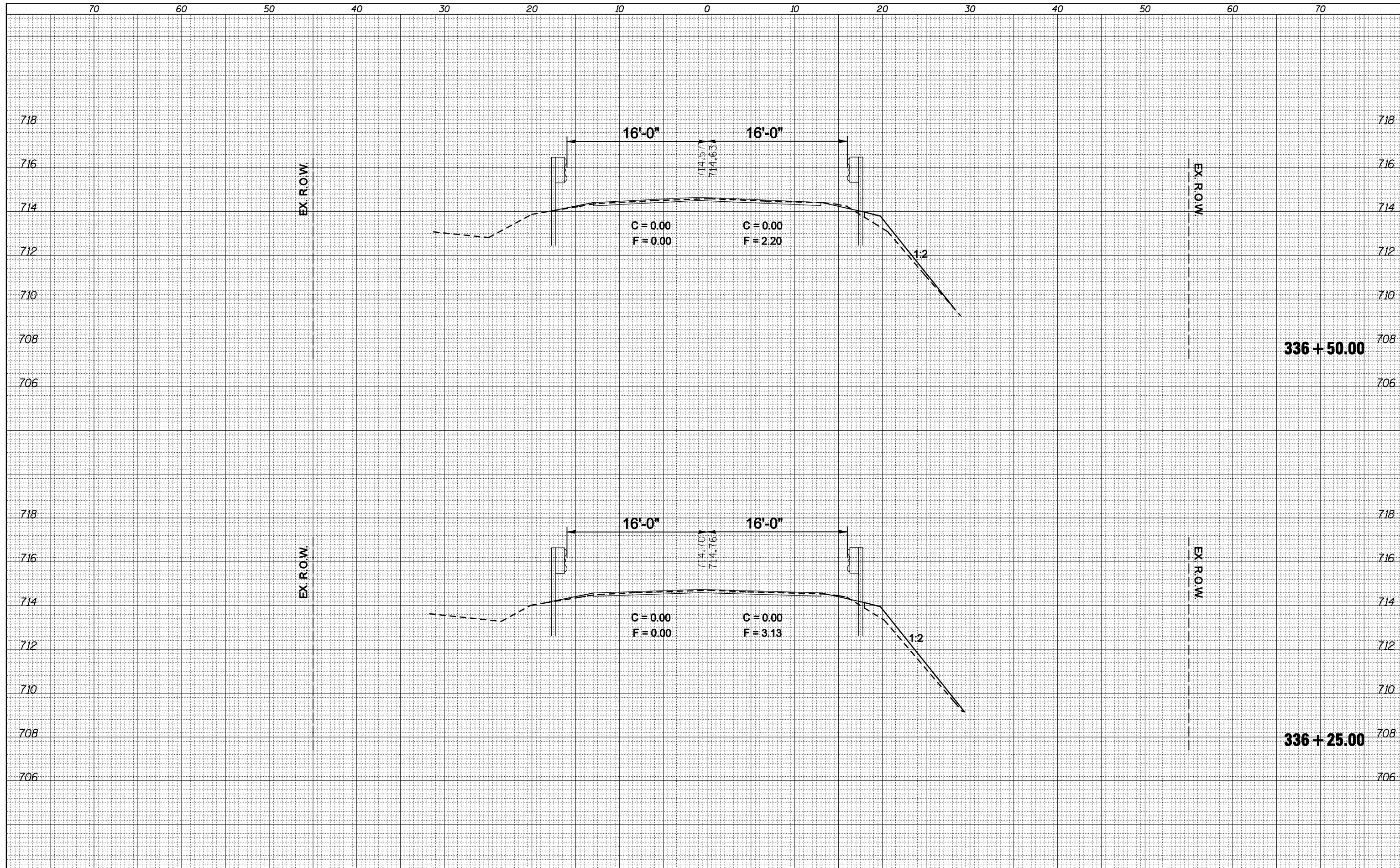
CROSS SECTIONS

SCALE: SHEET NO. OF SHEETS STA. 326+50.00 TO STA. 327+00.00

F.A.P. RTE.	SECTION	COUNTY	TOTAL SHEETS	SHEET NO.
721	(113RS-4, 124RS)	DEWITT	153	124
CONTRACT NO. 70660			ILLINOIS FED. AID PROJECT	

DATE	
BY	
SURVEYED	
PLOTTED	
TEMPLATE	
AREAS	
CHECKED	
FINAL SURVEY	
NOTE BOOK	
NO.	

DATE	
BY	
SURVEYED	
PLOTTED	
TEMPLATE	
AREAS	
CHECKED	
ORIGINAL SURVEY	
NOTE BOOK	
NO.	



FILE NAME =
 USER NAME = ogieb.j
 DESIGNED -
 DRAWN -
 PLOT SCALE = 10.0000 ' / IN.
 PLOT DATE = 2/3/2011

DESIGNED -
 DRAWN -
 CHECKED -
 DATE -

REVISED -
 REVISED -
 REVISED -
 REVISED -

**STATE OF ILLINOIS
 DEPARTMENT OF TRANSPORTATION**

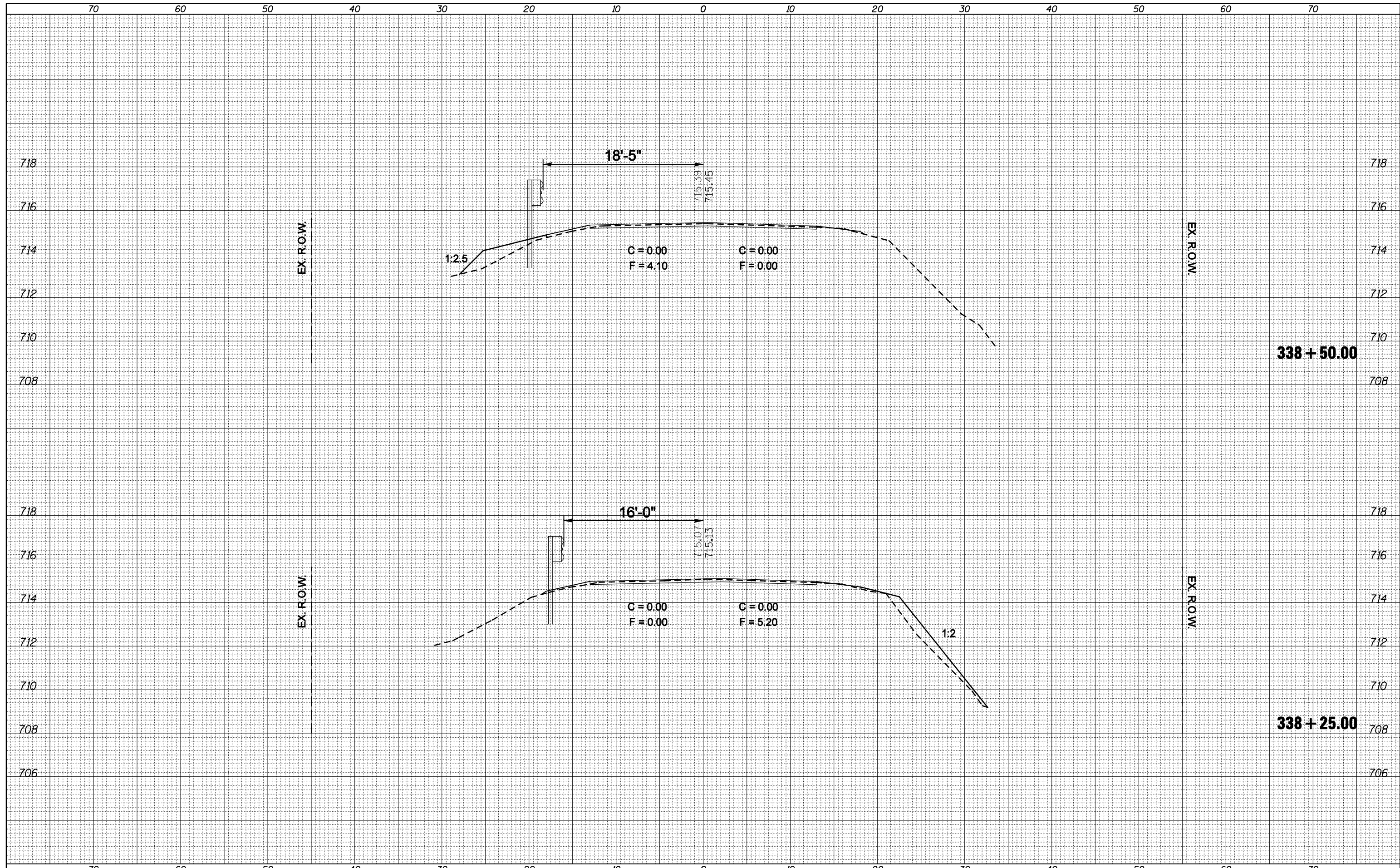
CROSS SECTIONS

SCALE: SHEET NO. OF SHEETS STA. 336+25.00 TO STA. 336+50.00

F.A.P. RTE.	SECTION	COUNTY	TOTAL SHEETS	SHEET NO.
721	(113RS-4, 124RS)	DeWitt	153	129
CONTRACT NO. 70660			ILLINOIS FED. AID PROJECT	

DATE	
BY	
SURVEYED	
PLOTTED	
TEMPLATE	
NOTE BOOK	
AREAS	
CHECKED	
NO.	

DATE	
BY	
SURVEYED	
PLOTTED	
TEMPLATE	
NOTE BOOK	
AREAS	
CHECKED	
NO.	



FILE NAME =
 c:\pwwork\pwwork\ogledb\0106513\0570660-sht-334+75.339+00.dgn

USER NAME = ogledb
 PLOT SCALE = 10.0000 ' / IN.
 PLOT DATE = 2/3/2011

DESIGNED -
 DRAWN -
 CHECKED -
 DATE -

REVISED -
 REVISED -
 REVISED -
 REVISED -

**STATE OF ILLINOIS
 DEPARTMENT OF TRANSPORTATION**

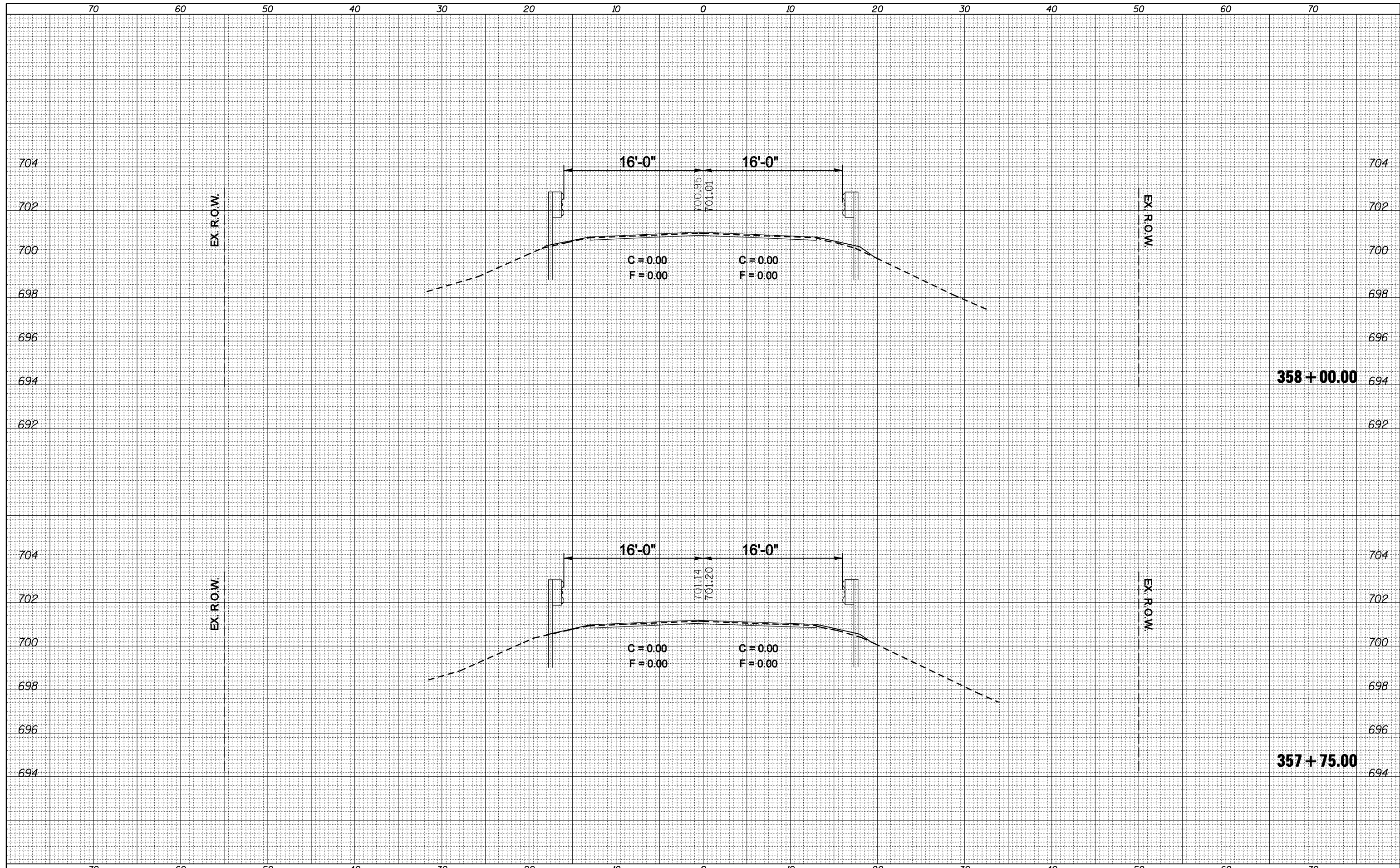
CROSS SECTIONS

SCALE: SHEET NO. OF SHEETS STA. 338+25.00 TO STA. 338+50.00

F.A.P. RTE.	SECTION	COUNTY	TOTAL SHEETS	SHEET NO.
721	(113RS-4, 124RS)	DeWitt	153	133
CONTRACT NO. 70660			ILLINOIS FED. AID PROJECT	

DATE	
BY	
SURVEYED	
PLOTTED	
TEMPLATE	
AREAS	
CHECKED	
FINAL SURVEY	
NOTE BOOK	
NO.	

DATE	
BY	
SURVEYED	
PLOTTED	
TEMPLATE	
AREAS	
CHECKED	
ORIGINAL SURVEY	
NOTE BOOK	
NO.	



FILE NAME =
 c:\pwwork\pwwork\ogledb\0106513\0570660-sht-357+75.361+00.dgn

USER NAME = ogledb
 PLOT SCALE = 10.0000' / IN.
 PLOT DATE = 2/3/2011

DESIGNED -
 DRAWN -
 CHECKED -
 DATE -

REVISED -
 REVISED -
 REVISED -
 REVISED -

**STATE OF ILLINOIS
 DEPARTMENT OF TRANSPORTATION**

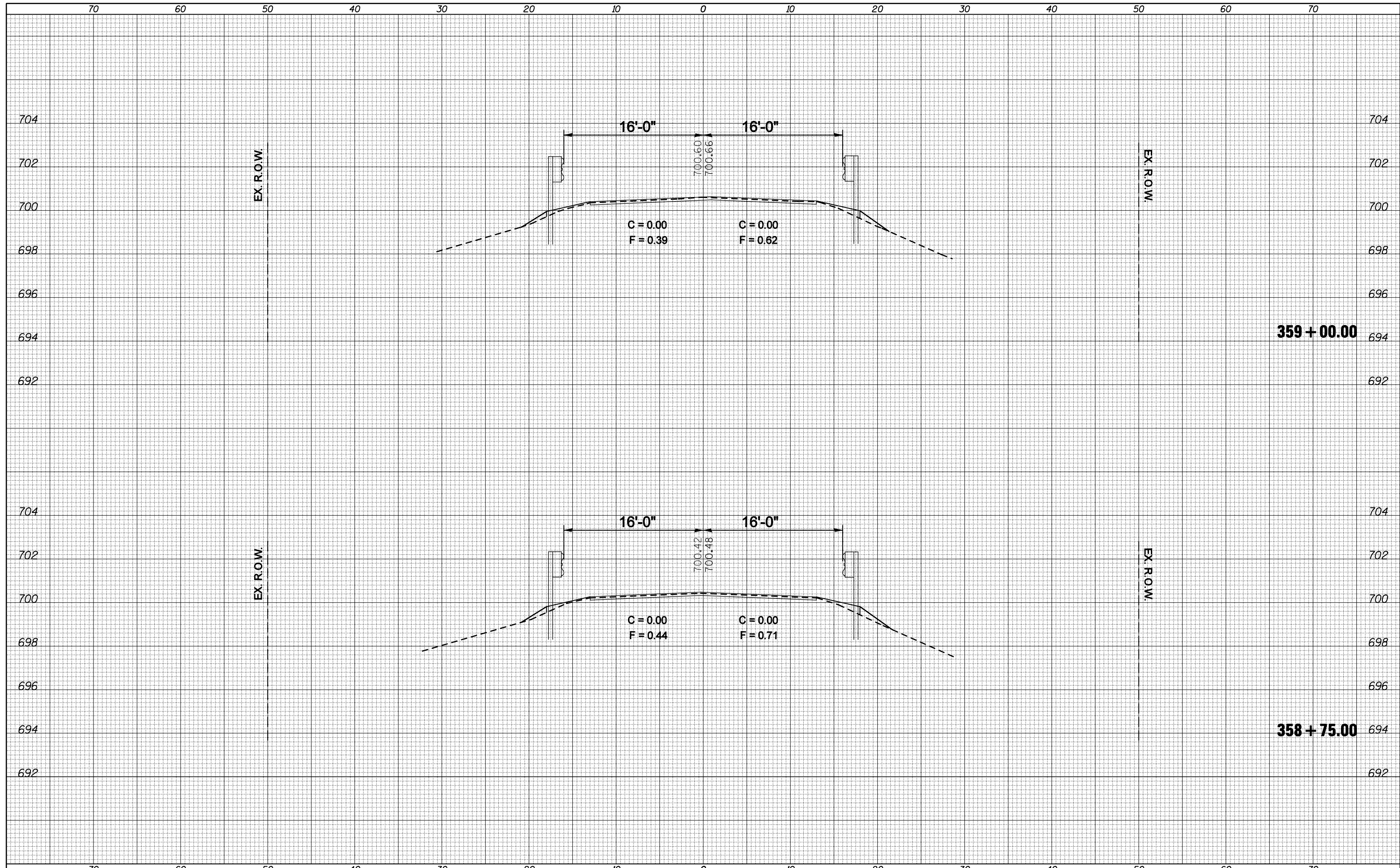
CROSS SECTIONS

SCALE: SHEET NO. OF SHEETS STA. 357+75.00 TO STA. 358+00.00

F.A.P. RTE.	SECTION	COUNTY	TOTAL SHEETS	SHEET NO.
721	(113RS-4, 124RS)	DeWitt	153	139
CONTRACT NO. 70660			ILLINOIS FED. AID PROJECT	

DATE	
BY	
FINAL SURVEY	
SURVEYED	
PLOTTED	
TEMPLATE	
NOTE BOOK	
AREAS	
CHECKED	
NO.	

DATE	
BY	
ORIGINAL SURVEY	
SURVEYED	
PLOTTED	
TEMPLATE	
NOTE BOOK	
AREAS	
CHECKED	
NO.	



FILE NAME =
 c:\pwwork\pwwork\ogledb\0106513\0570660-sht-358+75.361+00.dgn

USER NAME = ogledb
 DESIGNED -
 DRAWN -
 CHECKED -
 DATE -

REVISIED -
 REVISIED -
 REVISIED -
 REVISIED -

**STATE OF ILLINOIS
 DEPARTMENT OF TRANSPORTATION**

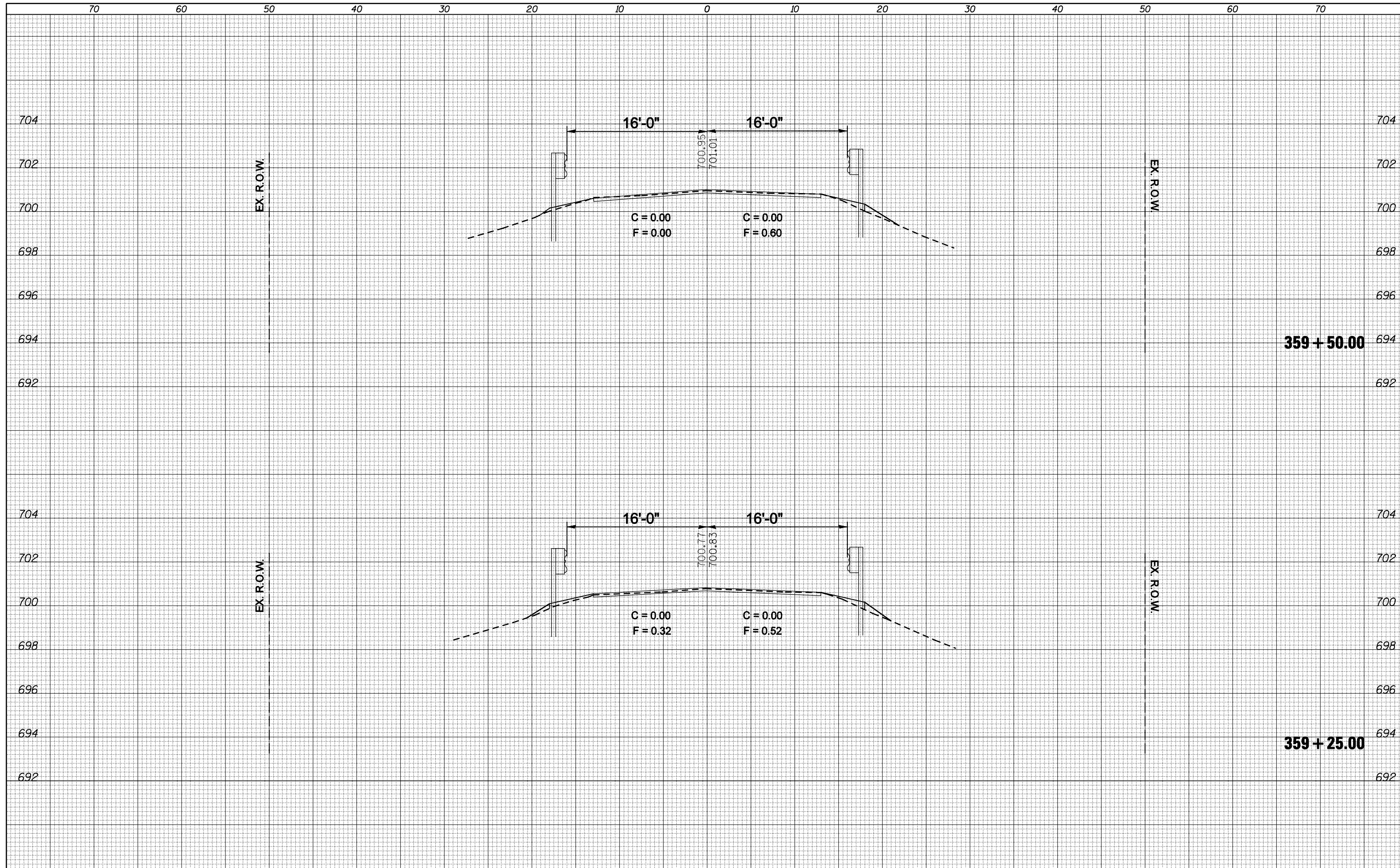
CROSS SECTIONS

SCALE: SHEET NO. OF SHEETS STA. 358+75.00 TO STA. 359+00.00

F.A.P. RTE.	SECTION	COUNTY	TOTAL SHEETS	SHEET NO.
721	(113RS-4, 124RS)	DeWitt	153	141
CONTRACT NO. 70660			ILLINOIS FED. AID PROJECT	

DATE	
BY	
FINL SURVEY NO.	
SURVEYED PLOTTED	
TEMPLATE AREAS CHECKED	
NOTE BOOK AREAS CHECKED	

DATE	
BY	
ORIGINAL SURVEY NO.	
SURVEYED PLOTTED	
TEMPLATE AREAS CHECKED	
NOTE BOOK AREAS CHECKED	



FILE NAME =
 c:\pwwork\pwwork\ogledb\0106513\0570660-sht-xp-355+75.361+00.dgn

USER NAME = ogledb
 DESIGNED -
 DRAWN -
 PLOT SCALE = 10.0000 ' / IN.
 PLOT DATE = 2/3/2011

DESIGNED -
 DRAWN -
 CHECKED -
 DATE -

REVISED -
 REVISED -
 REVISED -
 REVISED -

**STATE OF ILLINOIS
 DEPARTMENT OF TRANSPORTATION**

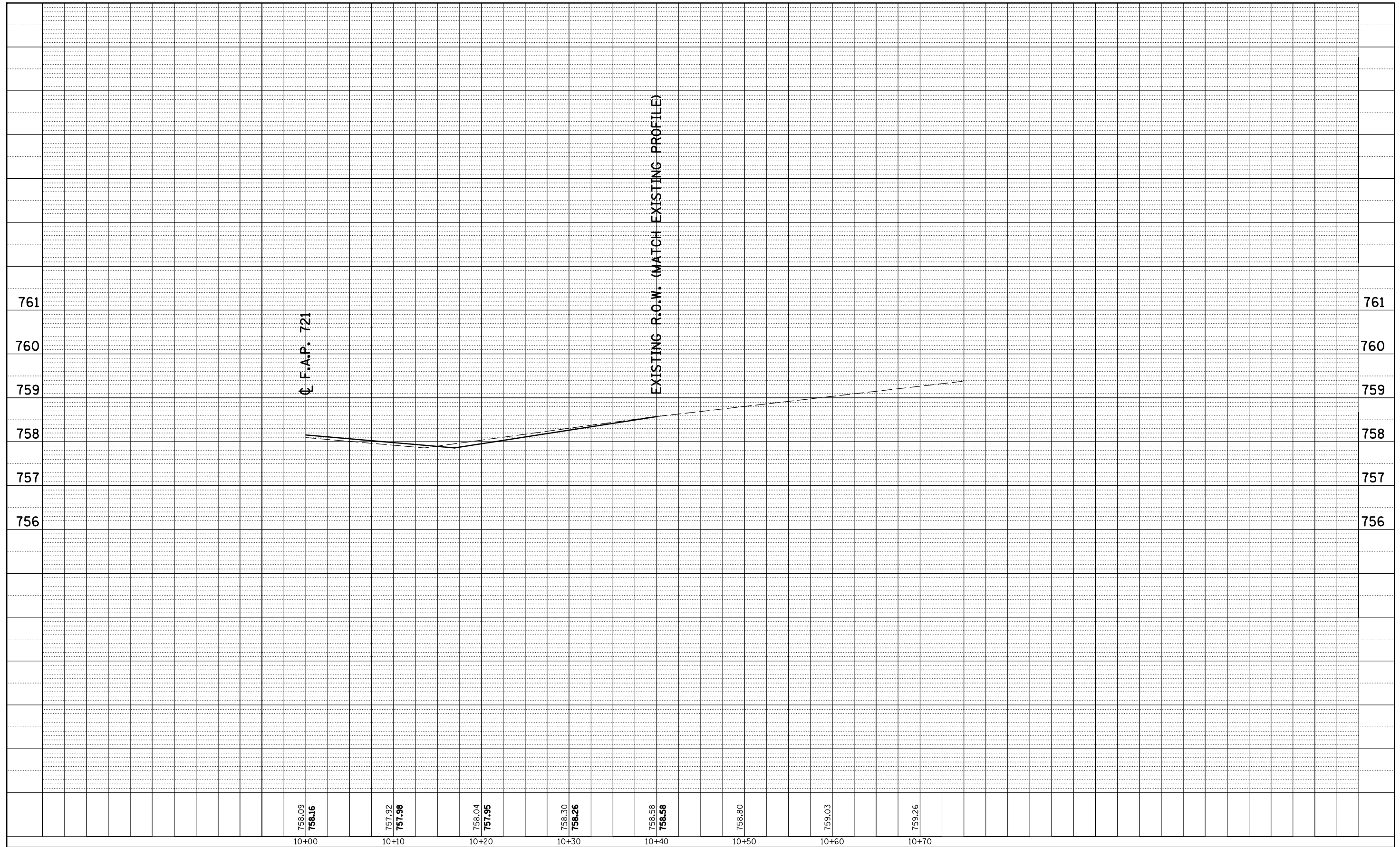
CROSS SECTIONS

SCALE: SHEET NO. OF SHEETS STA. 359+25.00 TO STA. 359+50.00

F.A.P. RTE.	SECTION	COUNTY	TOTAL SHEETS	SHEET NO.
721	(113RS-4, 124RS)	DeWitt	153	142
CONTRACT NO. 70660			ILLINOIS FED. AID PROJECT	

PLAN	SURVEYED	DATE
NOTE BOOK	ALIGNED	BY
No.	NO.	
	RT. OF WAY CHECKED	
	JOB FILE NAME	

PROFILE	SURVEYED	DATE
NOTE BOOK	GRADES CHECKED	BY
No.	B.M. NOTED	
	STRUCTURE NOTATIONS CIPRD	



FILE NAME = c:\pw_work\pwidot\ogleb\08106513\0570660	USER NAME = ogleb	DESIGNED -	REVISED -	STATE OF ILLINOIS DEPARTMENT OF TRANSPORTATION	DETAIL OF THE PROFILE CHANGE AT T.R. 12280E	F.A.P. RTE. 721	SECTION (113RS-4, 124RS)	COUNTY DeWitt	TOTAL SHEETS 153	SHEET NO. 153	
PLLOT SCALE = 41.6001' / IN.	PLLOT DATE = 2/3/2011	DRAWN -	REVISED -			SCALE:	SHEET NO. OF SHEETS STA. TO STA.	CONTRACT NO. 70660			
		CHECKED -	REVISED -			ILLINOIS FED. AID PROJECT					
		DATE -	REVISED -								