

STATE OF ILLINOIS
DEPARTMENT OF TRANSPORTATION
DIVISION OF HIGHWAYS

PROPOSED
HIGHWAY PLANS

FAI ROUTE 55 (I-55)
SECTION (59,68)RS-3,BR
PROJECT ACIM-055-2(122)043
MACOUPIN, MONTGOMERY COUNTY
C-96-114-09

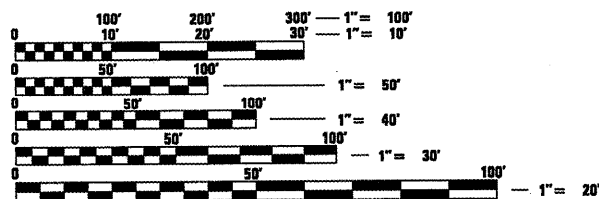
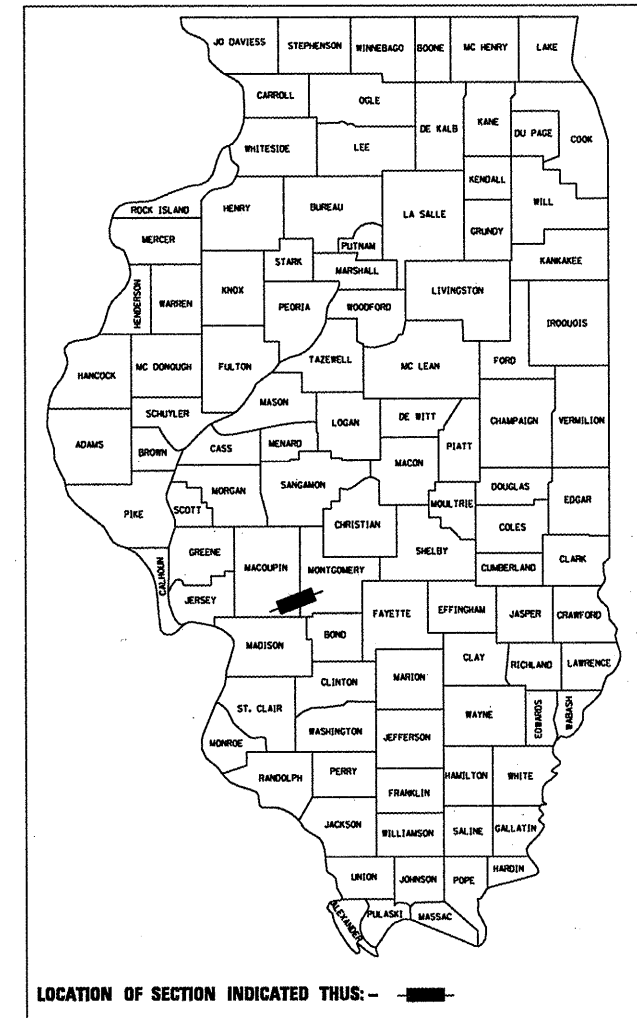
F.A.I. RTE.	SECTION	COUNTY	TOTAL SHEETS	SHEET NO.
55	(59,68)RS-3,BR	ILLINOIS	137	1
			CONTRACT NO. 72921	

MACOUPIN, MONTGOMERY COUNTY
**137+1=138
D-96-546-04

FOR INDEX OF SHEETS, SEE SHEET NO. 2

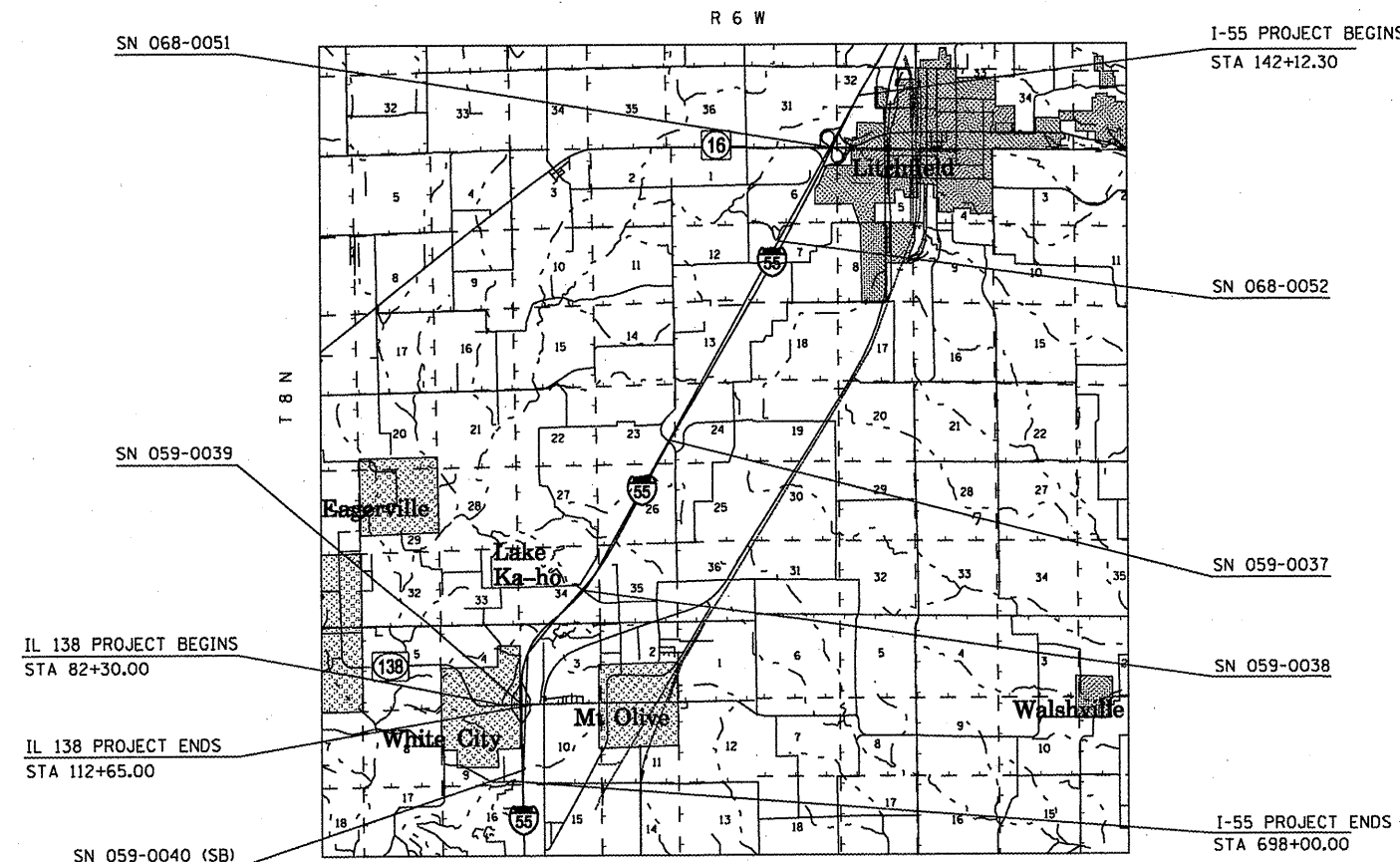
HIGHWAY STANDARDS

000001-06	635001-01	701401-06
001001-02	635006-03	701402-08
280001-05	635011-02	701406-06
353001-04	642001-01	701411-07
442001-04	665001-02	701451-01
442101-07	701001-02	701456-01
442201-03	701006-03	701701-07
515001-03	701101-02	701901-01
604101-01	701106-02	704001-06
606001-04	701201-04	720001-01
606301-04	701301-04	720006-02
606306-03	701306-03	720011-01
630001-09	701311-03	728001-01
630301-05	701326-04	780001-02
631031-09	701400-05	781001-03
601101-01	701331-04	420401-08

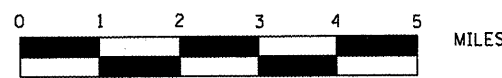


FULL SIZE PLANS HAVE BEEN PREPARED USING STANDARD ENGINEERING SCALES. REDUCED SIZED PLANS WILL NOT CONFORM TO STANDARD SCALES. IN MAKING MEASUREMENTS ON REDUCED PLANS, THE ABOVE SCALES MAY BE USED.

J.U.L.I.E.
JOINT UTILITY LOCATION INFORMATION FOR EXCAVATION
1-800-892-0123
OR 811



LOCATION MAP



SCALE

GROSS LENGTH = 55,587.70 FT = 10.53 MILE
NET LENGTH = 55,587.70 FT = 10.53 MILE

PROJECT ENGINEER JEFF MYERS 217-782-4761
S & P TEAM ENGINEER ED KERN 217-524-7940

CONTRACT NO. 72921

ADT'S
I-55: 25,000 (2007)
I-55 TRUCKS: 27.8% (2007)
IL 138: 3300 (2005)

STATE OF ILLINOIS
DEPARTMENT OF TRANSPORTATION
DIVISION OF HIGHWAYS

SUBMITTED FEBRUARY 3 2011
Ragan Z. Umbell
DEPUTY DIRECTOR OF HIGHWAYS, REGION ENGINEER

March 25 2011
Scott E. Stitt P.E. Jr.
Acting ENGINEER OF DESIGN AND ENVIRONMENT

March 25 2011
Christine M. Reed Jr.
DIRECTOR OF HIGHWAYS, CHIEF ENGINEER

PRINTED BY THE AUTHORITY
OF THE STATE OF ILLINOIS