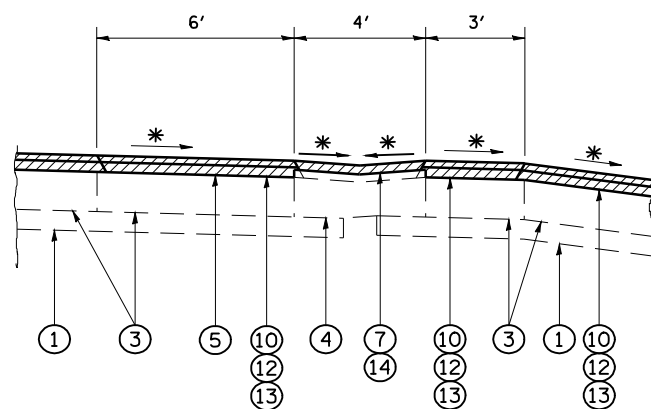


PLAN - EXIT TERMINAL

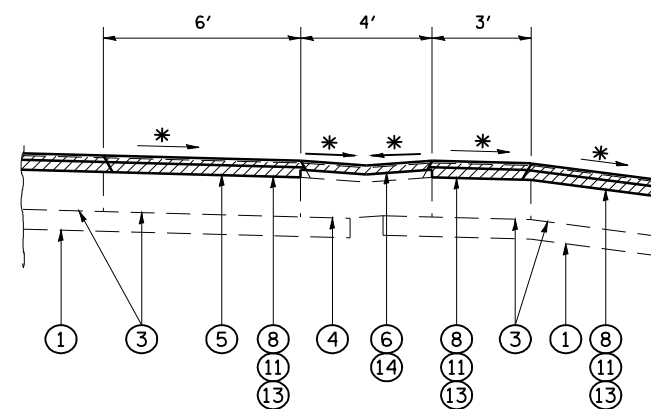
LEGEND

- 1 EX STABILIZED SUB-BASE
- 2 EX PCC BASE COURSE
- 3 EX PCC PAVEMENT
- 4 EX HOT-MIX ASPHALT SHOULDER
- 5 EX HOT-MIX ASPHALT
- 6 PR HOT-MIX ASPHALT SURFACE REMOVAL 1 1/2 "
- 7 PR HOT-MIX ASPHALT SURFACE REMOVAL 2"
- 8 PR HOT-MIX ASPHALT SURFACE REMOVAL 3 1/4 "
- 9 PR HOT-MIX ASPHALT SURFACE REMOVAL 3 3/4 "
- 10 PR HOT-MIX ASPHALT SURFACE REMOVAL 5"
- 11 PR POLYMERIZED HOT-MIX ASPHALT BINDER COURSE, IL-19.0, N105 2 1/4 "
- 12 PR POLYMERIZED HOT-MIX ASPHALT BINDER COURSE, IL-19.0, N105 3 1/2 "
- 13 PR POLYMERIZED HOT-MIX ASPHALT SURFACE COURSE, MIX "E", N105 1 1/2 "
- 14 PR HOT-MIX ASPHALT SURFACE COURSE, MIX C, N50 2"

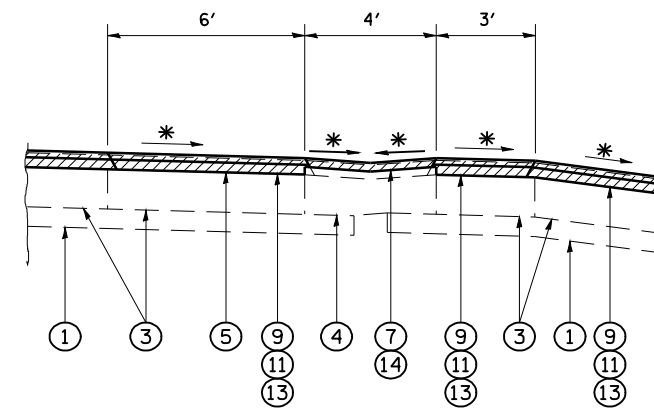
INTERCHANGE	RAMP	ADJACENT MAINLINE	STA A		STA B		L1 (FEET)
			RAMP	MAINLINE	RAMP	MAINLINE	
IL 16	1	NB I-55	103+02	205+52	105+30	203+25	228
IL 16	3	SB I-55	302+92	168+35	305+30	170+73	238
IL 138	A	SB I-55	103+04	608+40	105+31	610+66	227
IL 138	C	NB I-55	303+03	639+44	305+30	637+18	227



SECTION A-A
RAMP A, IL 138



SECTION A-A
RAMP C, IL 138



SECTION A-A
RAMPS 1 & 3, IL 16

* MATCH EXIST SLOPE

FILE NAME =	USER NAME = coxte	DESIGNED -	REVISED -	STATE OF ILLINOIS DEPARTMENT OF TRANSPORTATION	EXIT RAMP DETAILS			F.A.I. RTE.	SECTION	COUNTY	TOTAL SHEETS	SHEET NO.
et:\pw\work\p\dot\coxte\dms62217\067292	-sht-details.dgn	DRAWN -	REVISED -		55	(59,68)RS-3,BR	.	137	74			
	PLOT SCALE = 100.0000' / IN.	CHECKED -	REVISED -		SCALE: SHEET NO. OF SHEETS STA. TO STA.			CONTRACT NO. 72921				
	PLOT DATE = Feb-07-2011 02:03:40PM	DATE -	REVISED -		ILLINOIS FED. AID PROJECT MONTGOMERY, MACOUPIN							