

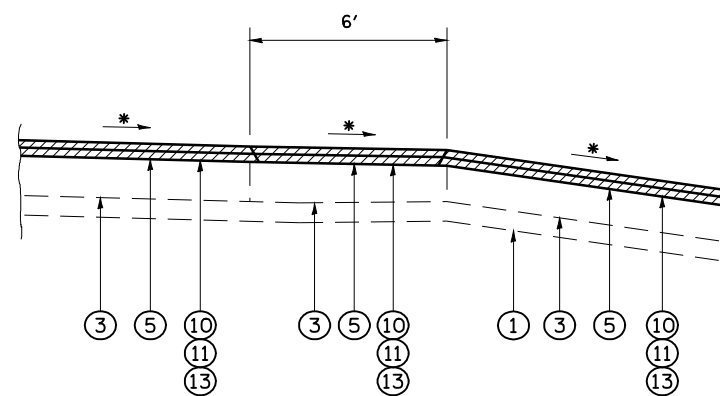
PLAN - ENTRANCE TERMINAL

LEGEND

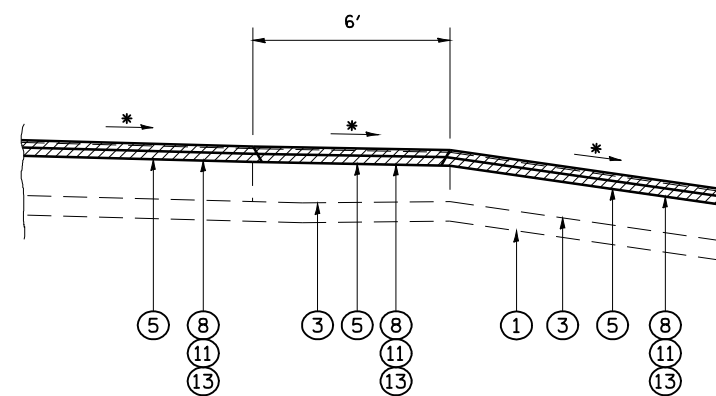
- 1 EX STABILIZED SUB-BASE
- 2 EX PCC BASE COURSE
- 3 EX PCC PAVEMENT
- 4 EX HOT-MIX ASPHALT SHOULDER
- 5 EX HOT-MIX ASPHALT
- 6 PR HOT-MIX ASPHALT SURFACE REMOVAL 1 1/2 "
- 7 PR HOT-MIX ASPHALT SURFACE REMOVAL 2"
- 8 PR HOT-MIX ASPHALT SURFACE REMOVAL 3 1/4 "
- 9 PR HOT-MIX ASPHALT SURFACE REMOVAL 3 3/4 "
- 10 PR HOT-MIX ASPHALT SURFACE REMOVAL 5"
- 11 PR POLYMERIZED HOT-MIX ASPHALT BINDER COURSE, IL-19.0, N105 2 1/4 "
- 12 PR POLYMERIZED HOT-MIX ASPHALT BINDER COURSE, IL-19.0, N105 3 1/2 "
- 13 PR POLYMERIZED HOT-MIX ASPHALT SURFACE COURSE, MIX "E", N105 1 1/2 "
- 14 PR HOT-MIX ASPHALT SURFACE COURSE, MIX C, N50 2"

INTERCHANGE	RAMP	ADJACENT MAINLINE	STA A		STA B	
			RAMP	MAINLINE	RAMP	MAINLINE
IL 16	2	NB I-55	220+06	174+43	221+71	172+77
IL 16	4	SB I-55	420+06	199+55	421+72	201+21
IL 16	LOOP 1	NB I-55	530+95	187+67	532+93	185+68
IL 16	LOOP 2	SB I-55	630+95	186+31	632+60	187+96
IL 138	B	SB I-55	215+26	638+47	217+08	640+29
IL 138	D	NB I-55	413+67	612+62	415+67	610+62

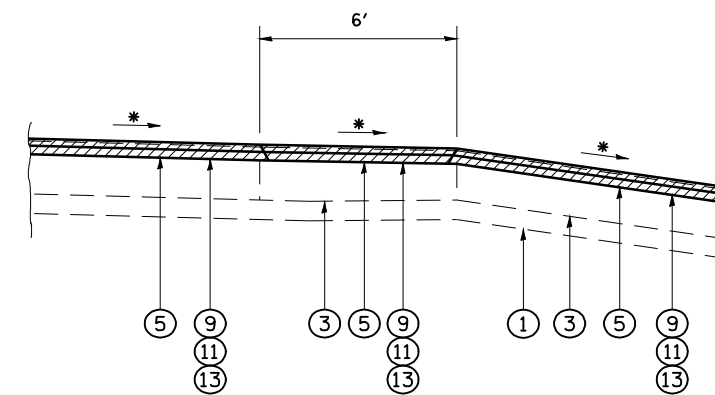
* MATCH EXIST SLOPE



SECTION A-A
RAMP B, IL 138



SECTION A-A
RAMP D, IL 138



SECTION A-A
RAMPS 2 & 4, IL 16
LOOPS 1 & 2, IL 16

FILE NAME =	USER NAME = coxte	DESIGNED -	REVISED -	STATE OF ILLINOIS DEPARTMENT OF TRANSPORTATION	ENTRANCE RAMP DETAILS			F.A.I. RTE. =	SECTION =	COUNTY =	TOTAL SHEETS =	SHEET NO. =
et:\pw\work\p\dot\coxte\dms62217\067292	-sht-detail.dgn	DRAWN -	REVISED -		55	(59,68)RS-3,BR	.	137	75			
	PLOT SCALE = 100.0000' / IN.	CHECKED -	REVISED -		SCALE: SHEET NO. OF SHEETS STA. TO STA.			CONTRACT NO. 72921				
	PLOT DATE = Feb-07-2011 02:03:42PM	DATE -	REVISED -		ILLINOIS FED. AID PROJECT MONTGOMERY, MACOUPIN							