
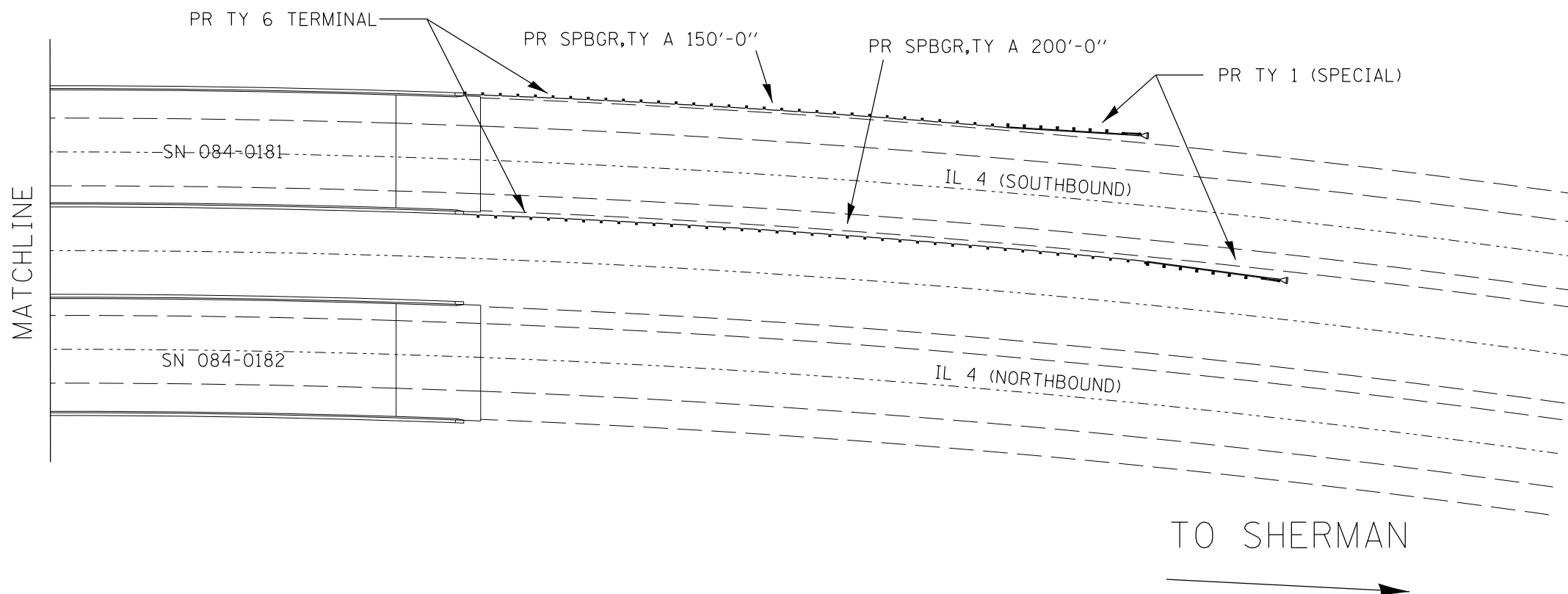
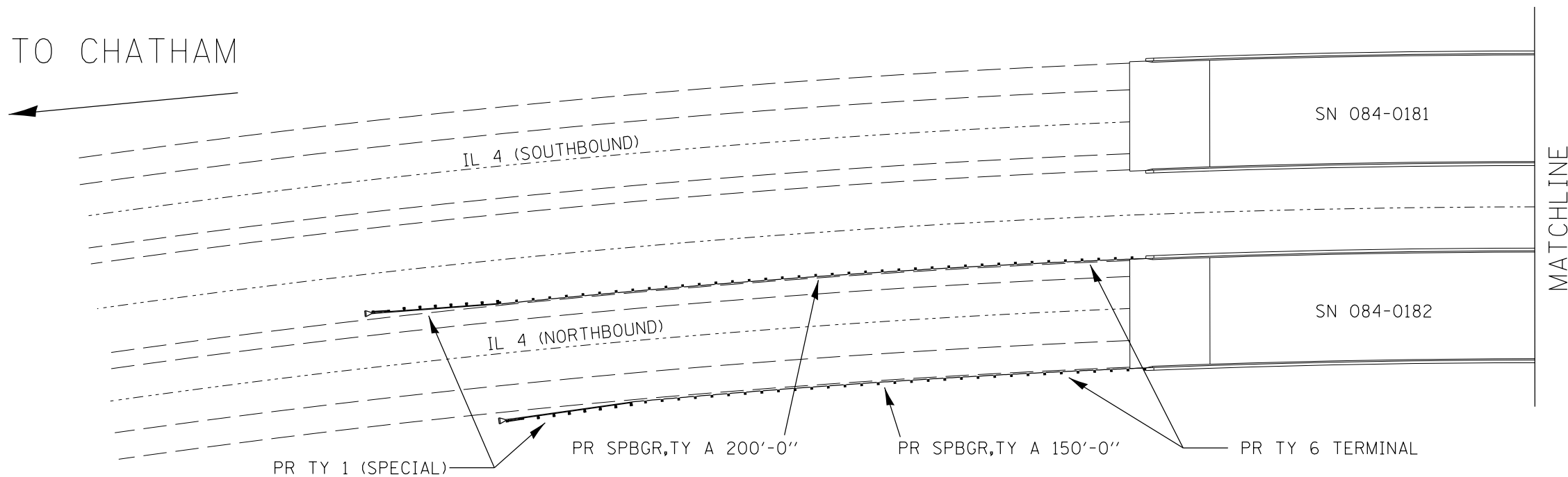


SPECIAL DETAIL
LOCATION "I" ON IL 104
(PROPOSED)



TO CHATHAM
←



TO SHERMAN
→

FILE NAME =	USER NAME = laughlinc1	DESIGNED -	REVISED -
et:\pwork\pwork\laughlinc1\024741\0672E15-sht-Guardrail-details.dgn		DRAWN -	REVISED -
	PLOT SCALE = 100.0000' / in.	CHECKED -	REVISED -
	PLOT DATE = Feb-04-2011 07:02:27AM	DATE -	REVISED -

STATE OF ILLINOIS
DEPARTMENT OF TRANSPORTATION

D6 GUARDRAIL END REPL
GUARDRAIL DETAIL SHEETS

SCALE: SHEET NO. OF SHEETS STA. TO STA.

F.A.P. RTE.	SECTION	COUNTY	TOTAL SHEETS	SHEET NO.
	**	*	34	23
			CONTRACT NO. 72E15	