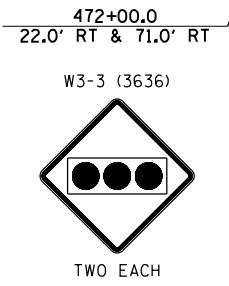
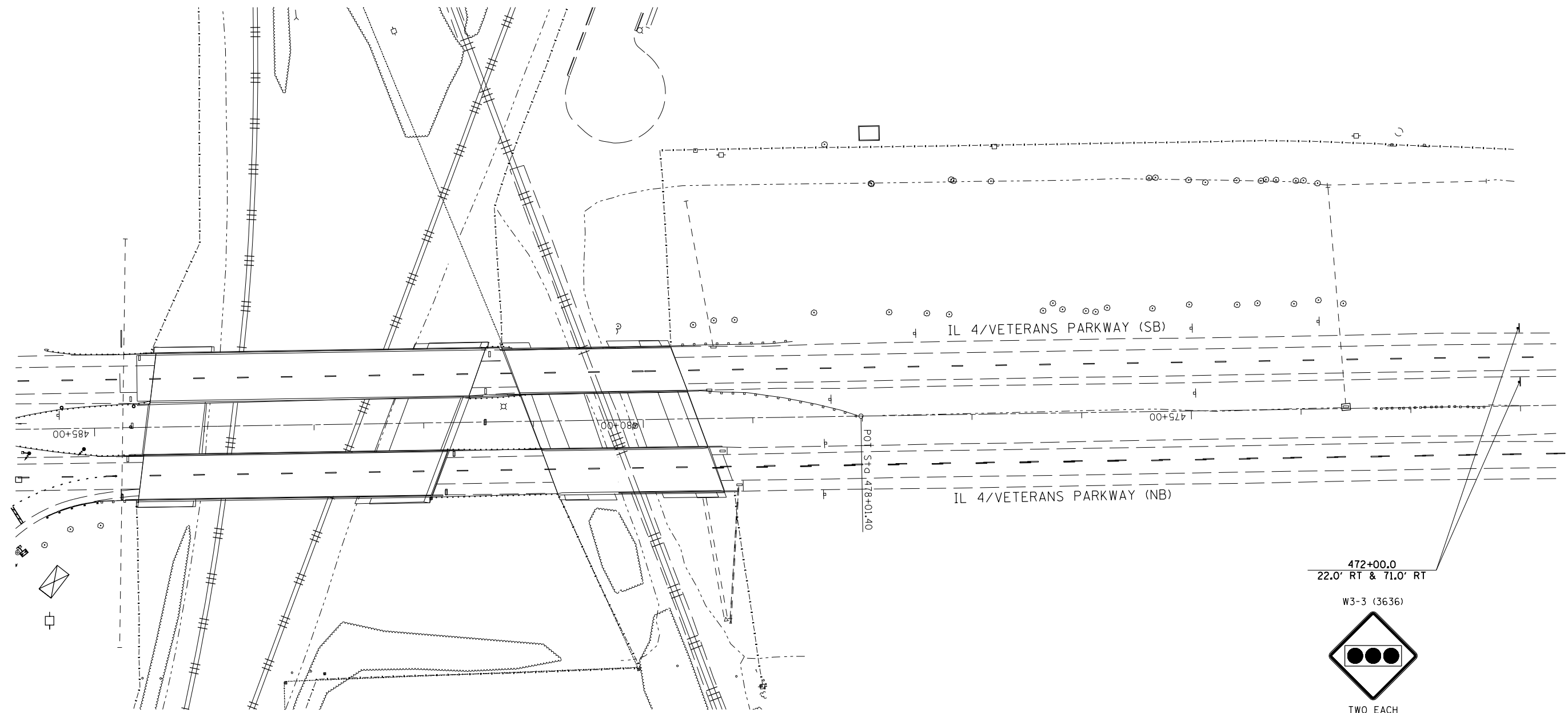
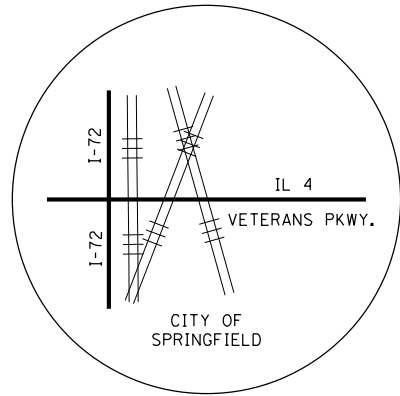
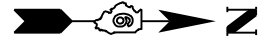


# SIGN LOCATION #3



FILE NAME =	USER NAME = laughlinc1	DESIGNED -	REVISED -
et:\pw\work\p\dot\laughlinc1\024741\0672E15-sht-sign-location-details.dgn		DRAWN -	REVISED -
	PLOT SCALE = 100.0000' / 1".	CHECKED -	REVISED -
	PLOT DATE = Feb-04-2011 07:02:48AM	DATE -	REVISED -

**STATE OF ILLINOIS  
DEPARTMENT OF TRANSPORTATION**

<b>D6 GUARDRAIL END REPL SIGN LOCATION &amp; DETAIL SHEETS</b>			
SCALE:	SHEET NO.	OF SHEETS	STA. TO STA.

F.A.P. RTE.	SECTION	COUNTY	TOTAL SHEETS	SHEET NO.
	**	*	34	30
ILLINOIS FED. AID PROJECT			CONTRACT NO. 72E15	