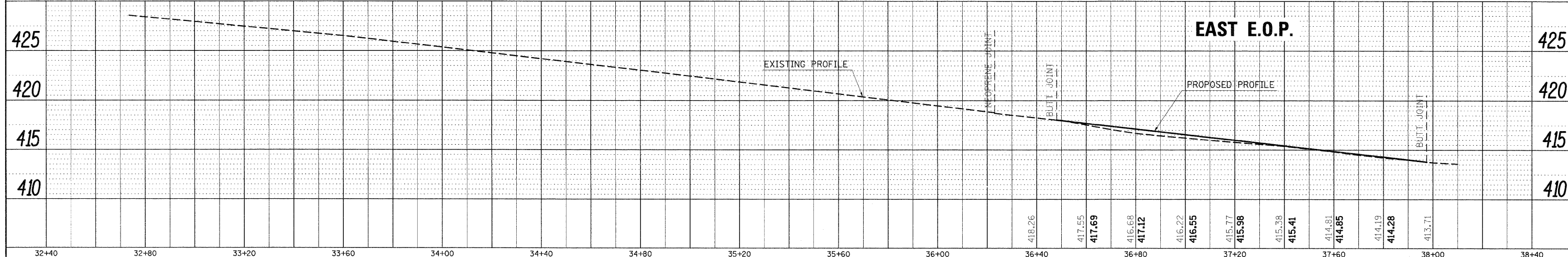
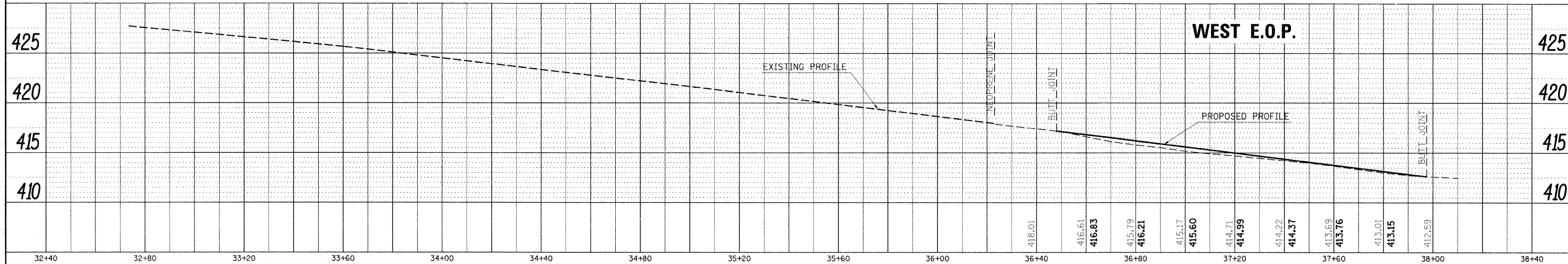
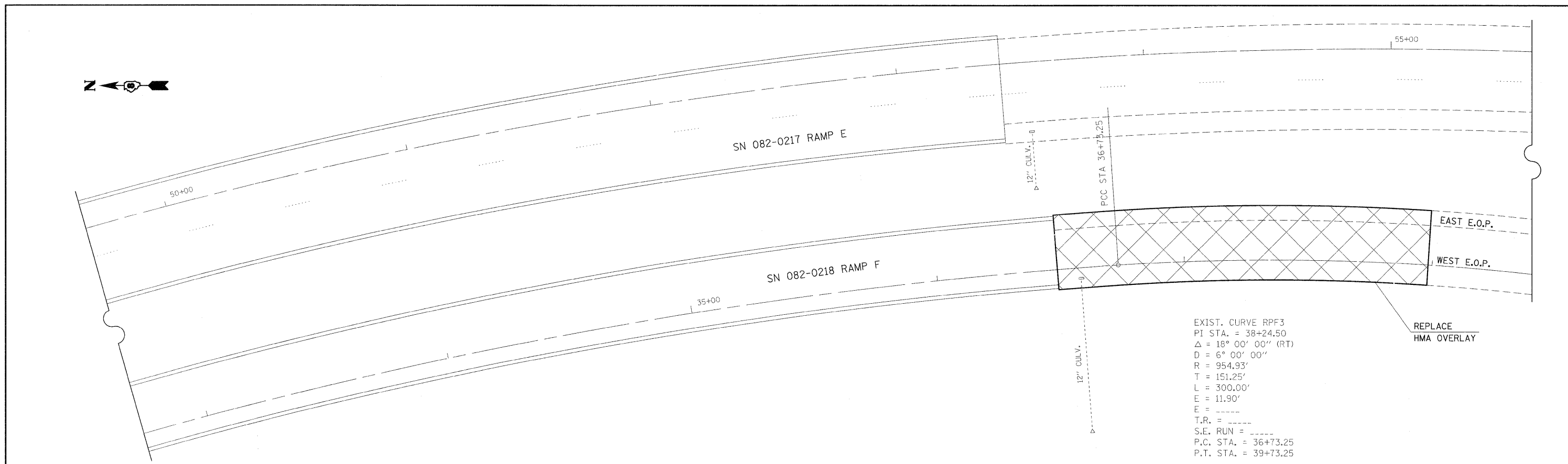


PLAN	DESIGNED	BY	DATE
	PLOTTED		
	ALIGNMENT CHECKED		
	GRADES CHECKED		
	NOTE BOOK NO.		
	FILE NAME		

PROFILE	DESIGNED	BY	DATE
	PLOTTED		
	GRADES CHECKED		
	NOTE BOOK NO.		
	STRUCTURE NOTATIONS CHKD		



FILE NAME =	USER NAME = owenbj	DESIGNED -	REVISED -	<p align="center"><b>STATE OF ILLINOIS</b> <b>DEPARTMENT OF TRANSPORTATION</b></p>	<p align="center"><b>RAMP F PROFILES</b></p>			F.A.I. RTE.	SECTION	COUNTY	TOTAL SHEETS	SHEET NO.
at:\pwork\pwork\owenbj\dms66748\d876e33	int-plan.dgn	CHECKED -	REVISED -					255	82-7HB-I	ST. CLAIR	43	5
	PLOT SCALE = 20.0000' / IN.	DRAWN -	REVISED -					CONTRACT NO. 76C33				
	PLOT DATE = 8/11/2010	CHECKED -	REVISED -					ILLINOIS FED. AID PROJECT				
				SCALE:	SHEET NO.	OF	SHEETS	STA.	TO STA.			