









SIGNS REQUIRED

TO BE PROVIDED BY IDOT

- DETOUR (9)  (2)  (1)
- ILLINOIS 3 (9)  (2) ROAD CLOSED 1.5 MILES AHEAD LOCAL TRAFFIC ONLY (1)
-  (3)  (1)

TO BE PROVIDED BY CONTRACT 76882

-  (2)  (2)  (1)

FOR INFORMATION ONLY

DETOUR TO BE INSTALLED BY OTHERS.
SEE CONTRACT 76882

FILE NAME =	USER NAME = owenbj	DESIGNED -	REVISED -	STATE OF ILLINOIS DEPARTMENT OF TRANSPORTATION	IL 3 DETOUR	F.A.I. RTE.	SECTION	COUNTY	TOTAL SHEETS	SHEET NO.	
o:\pwork\owidat\owenbj\dms66748\876633-aht-plan.dgn		DRAWN -	REVISED -			255	82-7HB-I	ST. CLAIR	43	6	
PLOT SCALE = 50,0000' / IN.		CHECKED -	REVISED -			CONTRACT NO. 76C33					
PLOT DATE = 8/13/2010		DATE -	REVISED -			FED. ROAD DIST. NO. ILLINOIS FED. AID PROJECT					
					SCALE:		SHEET NO. OF SHEETS STA.		TO STA.		