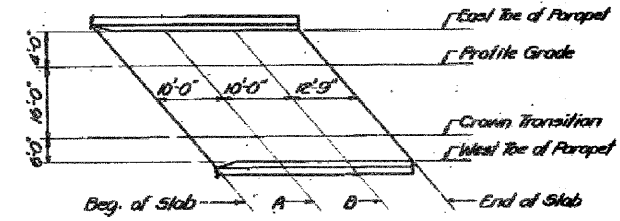
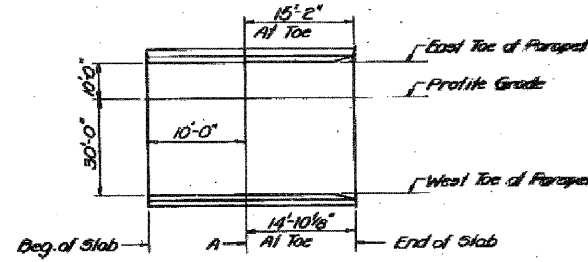
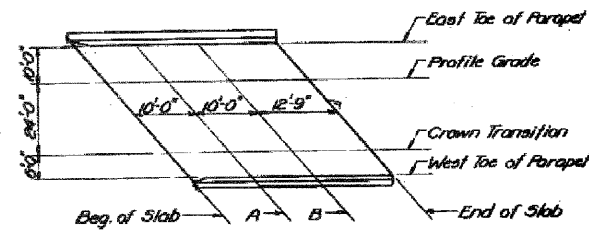


STATE OF ILLINOIS
DEPARTMENT OF TRANSPORTATION

PROJECT NO.	SECTION	COUNTY	TOTAL SHEETS	SHEET NO.
255-827HB	St. Clair	83	20	69



NORTH APPROACH-RAMP-E

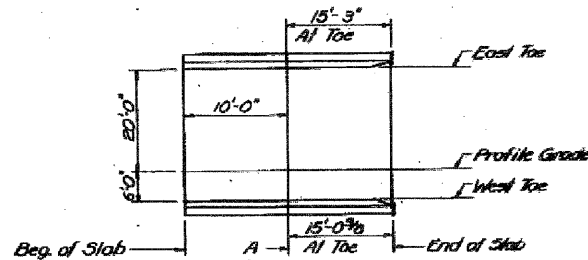
Line	Location	Station	Offset from PG	Top of Slab
East Toe	Beg. of Slab	43+18.297	-10.0	434.121
	A	43+28.297	-10.0	434.182
	B	43+38.297	-10.0	434.238
P.G.	Beg. of Slab	43+26.166	0.0	434.377
	A	43+36.166	0.0	434.435
	B	43+46.166	0.0	434.488
Crown Transition	Beg. of Slab	43+58.915	0.0	434.550
	A	43+45.051	24.0	434.857
	B	43+55.051	24.0	434.907
West Toe	Beg. of Slab	43+65.051	24.0	434.953
	A	43+77.800	24.0	435.006
	B	43+89.772	30.0	434.756
End of Slab	A	43+59.772	30.0	434.804
	B	43+69.772	30.0	434.849
	End of Slab	43+82.521	30.0	434.899

SOUTH APPROACH-RAMP-E

Line	Location	Radial Sta.	Rad. Off. from PG	Top of Slab
East Toe	Beg. of Slab	53+16.154	-10.0	421.566
	A	53+26.154	-10.0	421.655
	End of Slab	53+41.243	-10.0	420.863
P.G.	Beg. of Slab	53+16.158	0.0	420.555
	A	53+26.158	0.0	420.555
	End of Slab	53+41.240	0.0	420.583
West Toe	Beg. of Slab	53+16.180	30.0	419.275
	A	53+26.180	30.0	419.375
	End of Slab	53+41.232	30.0	419.523

NORTH APPROACH-RAMP-F

Line	Location	Station	Offset from PG	Top of Slab
East Toe	Beg. of Slab	126+84.959	-4.0	434.562
	A	126+94.959	-4.0	434.567
	B	127+04.959	-4.0	434.567
P.G.	Beg. of Slab	127+17.708	-4.0	434.561
	A	126+88.106	0.0	434.647
	B	126+98.106	0.0	434.650
Crown Transition	Beg. of Slab	127+08.106	0.0	434.649
	A	127+20.855	0.0	434.641
	B	127+00.596	16.0	434.400
West Toe	Beg. of Slab	127+10.696	16.0	434.398
	A	127+20.696	16.0	434.391
	B	127+33.445	16.0	434.378
End of Slab	A	127+05.417	22.0	434.274
	B	127+15.417	22.0	434.270
	End of Slab	127+25.417	22.0	434.262
End of Slab	A	127+38.166	22.0	434.245
	B	127+48.166	22.0	434.245
	End of Slab	127+38.166	22.0	434.245



SOUTH APPROACH-RAMP-F

Line	Location	Radial Sta.	Rad. Off. from PG	Top of Slab
East Toe	Beg. of Slab	36+23.006	-20.0	419.004
	A	36+33.006	-20.0	418.704
	End of Slab	36+48.105	-20.0	418.252
P.G.	Beg. of Slab	36+23.018	0.0	417.964
	A	36+33.018	0.0	417.664
	End of Slab	36+48.100	0.0	417.212
West Toe	Beg. of Slab	36+23.022	6.0	417.652
	A	36+33.022	6.0	417.352
	End of Slab	36+48.098	6.0	416.900

DESIGNED: Rick Brunette
 DRAWN: [Signature]
 CHECKED: Jim Henshaw
 APPROVED: S.B. Bachow
 DATE: May 31, 1981

APPROACHES-RAMPS E-F
 TOP OF SLAB ELEVATIONS
 F.A.I. RT. 270 - SEC. 82-7HB
 ST. CLAIR COUNTY
 STATION 343+61.11

FOR INFORMATION ONLY