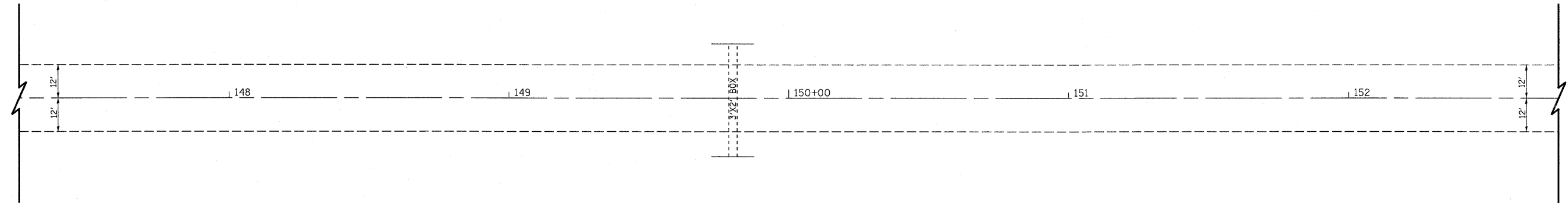
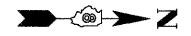
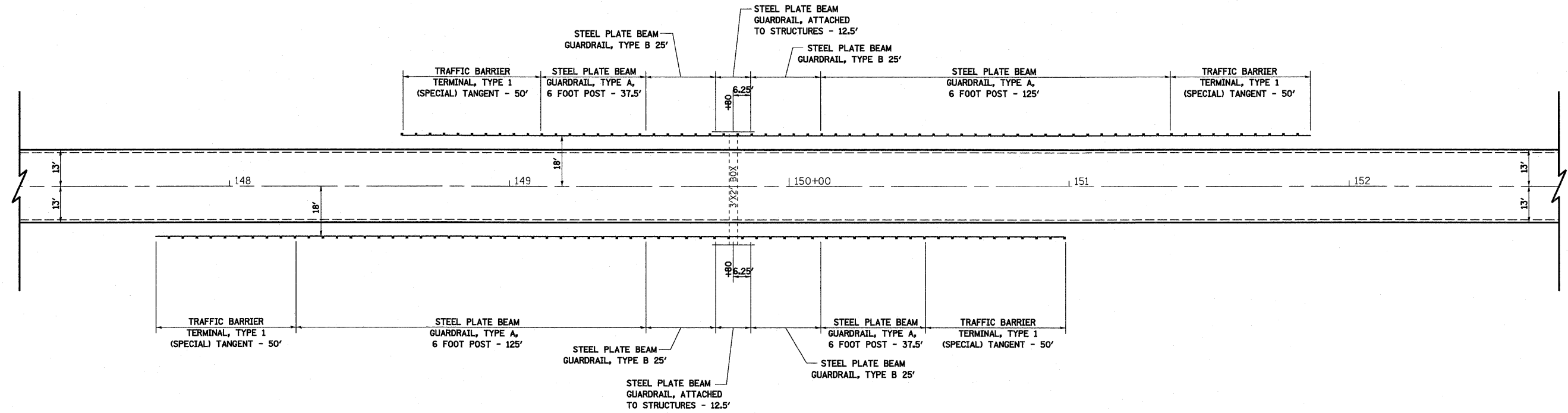
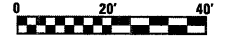



GUARDRAIL LOCATION #4



EXISTING CONDITION



PROPOSED CONDITION



FILE NAME =	USER NAME = peul	DESIGNED - ESW	REVISED -	STATE OF ILLINOIS DEPARTMENT OF TRANSPORTATION	GUARDRAIL DETAILS			F.A.P. RTE.	SECTION	COUNTY	TOTAL SHEETS	SHEET NO.
S:\Projects\409-0028-SHY L 4 Lebanon 3P\dm\CA00 Sh	ehs\087829-sh1-detailed guardrail.dgn	DRAWN - PDB	REVISED -					314	(110, 111)RS-4	MADISON & ST. CLAIR	58	27
	PLOT SCALE = 40.0000' / IN.	CHECKED - BRM	REVISED -		SCALE: 1"=20'			SHEET NO. 4 OF 18 SHEETS			STA. TO STA.	
	PLOT DATE = 2/7/2011	DATE - 11-10-10	REVISED -		FED. ROAD DIST. NO.			ILLINOIS FED. AID PROJECT			CONTRACT NO. 76E29	