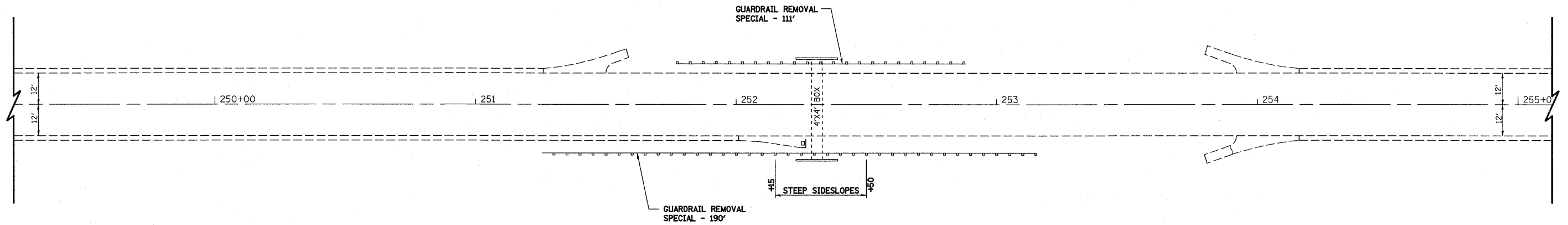
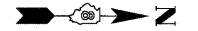
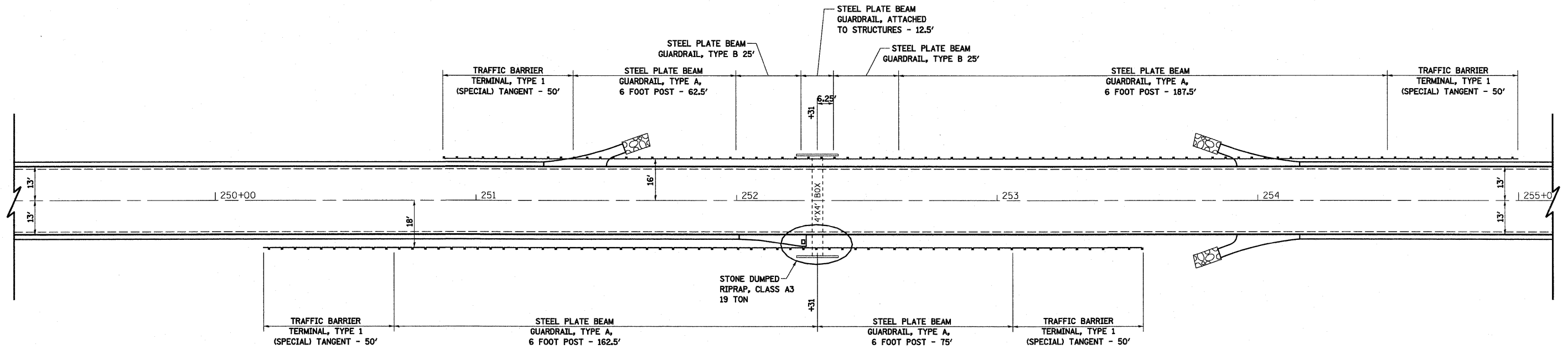



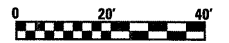
**GUARDRAIL LOCATION #8**



**EXISTING CONDITION**



**PROPOSED CONDITION**



FILE NAME = S:\Projects\409-0026-SHY L 4 Lebanon 3P\dgn\CADD Station\087629-ehf-details guardrail.dgn	USER NAME = paul	DESIGNED - ESW	REVISED -	<b>STATE OF ILLINOIS DEPARTMENT OF TRANSPORTATION</b>	<b>GUARDRAIL DETAILS</b>		F.A.P. RTE. 314	SECTION (110, 111)RS-4	COUNTY MADISON & ST. CLAIR	TOTAL SHEETS 58	SHEET NO. 31
	PLOT SCALE = 40,0000 ' / IN.	DRAWN - PDB	REVISED -				CONTRACT NO. 76E29				
	PLOT DATE = 2/7/2011	CHECKED - BRM	REVISED -				FED. ROAD DIST. NO. ILLINOIS FED. AID PROJECT				
	DATE - 11-10-10	REVISED -	SCALE: 1"=20'    SHEET NO. 8 OF 18 SHEETS    STA.    TO STA.								