
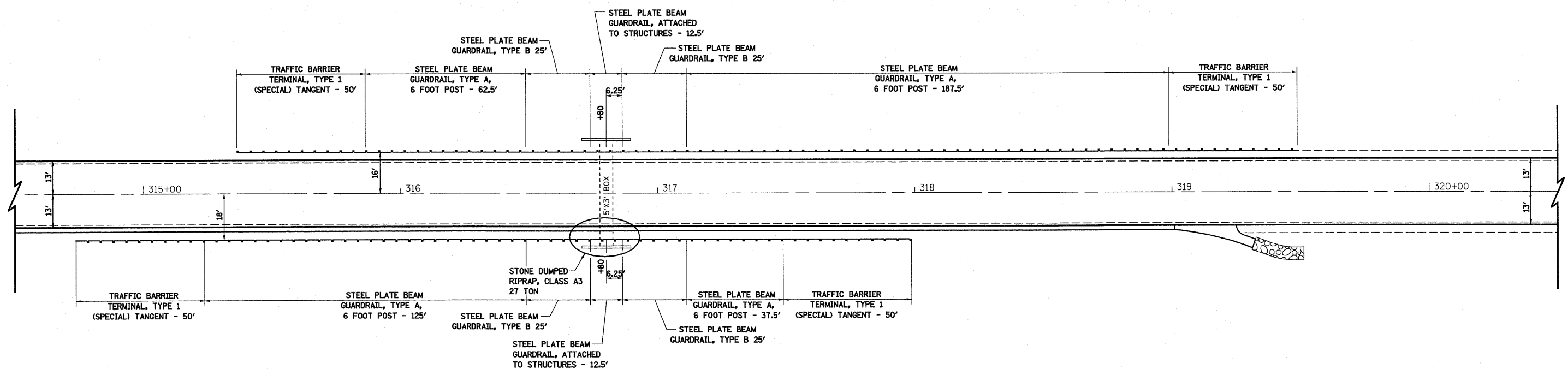


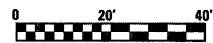
GUARDRAIL LOCATION #13



EXISTING CONDITION



PROPOSED CONDITION



FILE NAME = S:\Projects\409-0028-SHY L 4 Lebanon 3P\409\CA00 Sh...	USER NAME = paul	DESIGNED - ESW	REVISED -	STATE OF ILLINOIS DEPARTMENT OF TRANSPORTATION	GUARDRAIL DETAILS		F.A.P. RTE.	SECTION	COUNTY	TOTAL SHEETS	SHEET NO.
	PLOT SCALE = 48,0000' / IN.	DRAWN - PDB	REVISED -				314	110, 111RS-4	MADISON & ST. CLAIR	58	36
	PLOT DATE = 2/7/2011	CHECKED - BRM	REVISED -				CONTRACT NO. 76E29				
	DATE - 11-10-10	REVISED -	SCALE: 1"=20' SHEET NO. 13 OF 18 SHEETS STA. TO STA.				FED. ROAD DIST. NO. ILLINOIS FED. AID PROJECT				