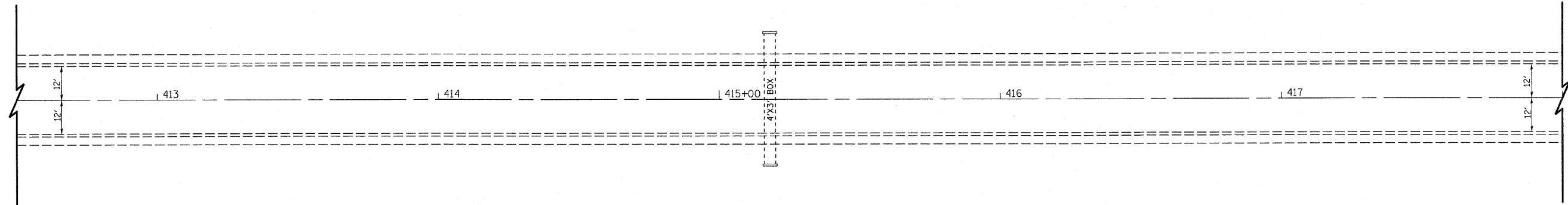
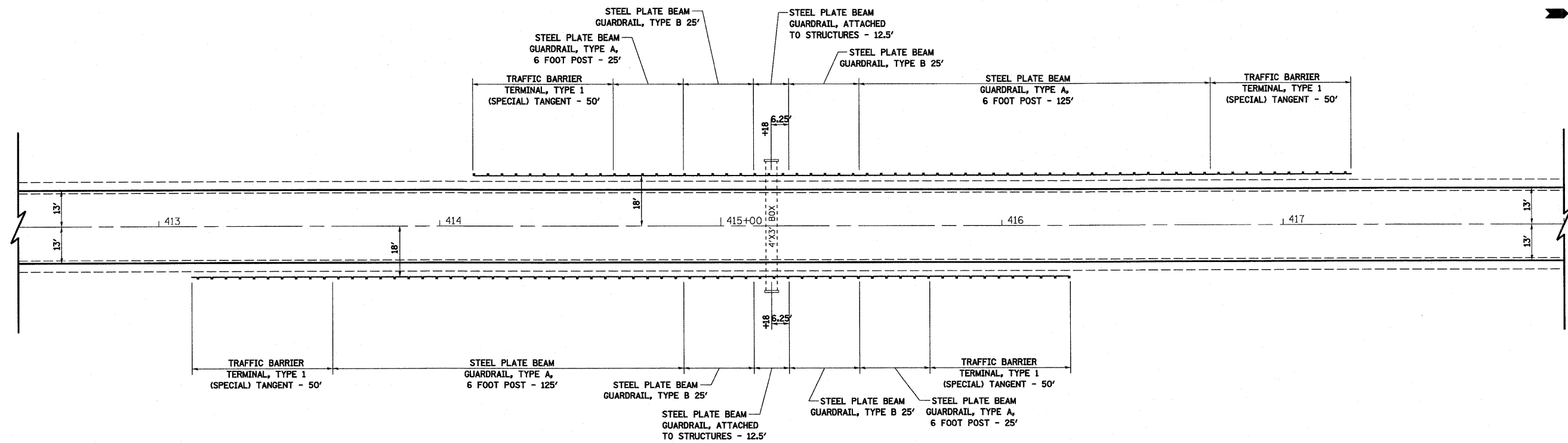




GUARDRAIL LOCATION #17



EXISTING CONDITION



PROPOSED CONDITION



FILE NAME = S:\Projects\409-0028-SHY L 4 Lebanon 3P\409\CA00 Sh... S:\Projects\409-0028-SHY L 4 Lebanon 3P\409\CA00 Sh...	USER NAME = paul	DESIGNED -	REVISED -	STATE OF ILLINOIS DEPARTMENT OF TRANSPORTATION	GUARDRAIL DETAILS			F.A.P. RTE. 314	SECTION 110, 111RS-4	COUNTY MADISON & ST. CLAIR	TOTAL SHEETS 58	SHEET NO. 40
	PLOT SCALE = 40,0000 ' / IN.	DRAWN -	REVISED -					SCALE: 1"=20'			SHEET NO. 17 OF 18 SHEETS	
PLOT DATE = 2/7/2011	CHECKED -	REVISED -	REVISED -		FED. ROAD DIST. NO.			ILLINOIS FED. AID PROJECT		CONTRACT NO. T6E29		
	DATE -	REVISED -	REVISED -									