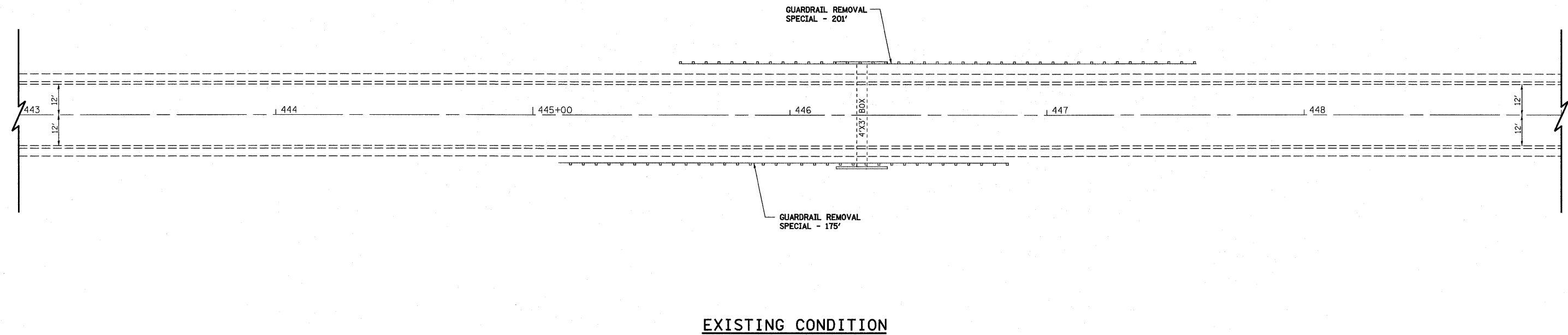
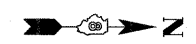
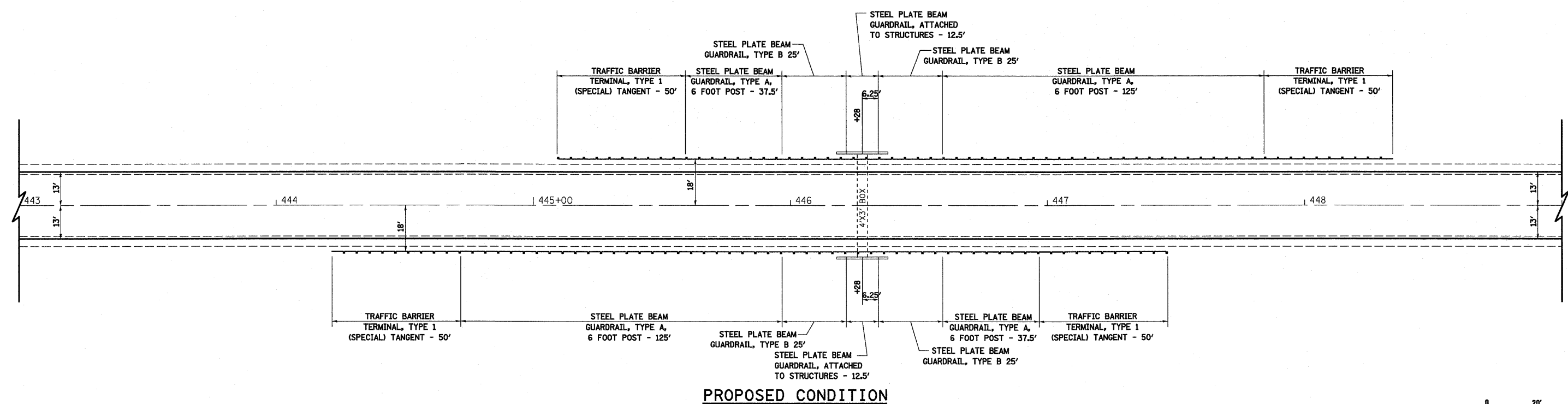




GUARDRAIL LOCATION #18



EXISTING CONDITION



PROPOSED CONDITION



FILE NAME =	USER NAME = paul	DESIGNED - ESW	REVISED -	STATE OF ILLINOIS DEPARTMENT OF TRANSPORTATION	GUARDRAIL DETAILS	F.A.P. RTE.	SECTION	COUNTY	TOTAL SHEETS	SHEET NO.	
S:\Projects\409-0028-SHY L 4 Lebanon 3P\dm\CA00 Sheets\087629-ent-detailed guardrail.dgn	PLT SCALE = 40.0000 ' / IN.	DRAWN - PDB	REVISED -			314	(110, 111)RS-4	MADISON & ST. CLAIR	58	41	
PLT DATE = 2/7/2011	DATE - 11-10-10	CHECKED - BRM	REVISED -			CONTRACT NO. 76E29					
						FED. ROAD DIST. NO. ILLINOIS FED. AID PROJECT					

SCALE: 1"=20' SHEET NO. 18 OF 18 SHEETS STA. TO STA.