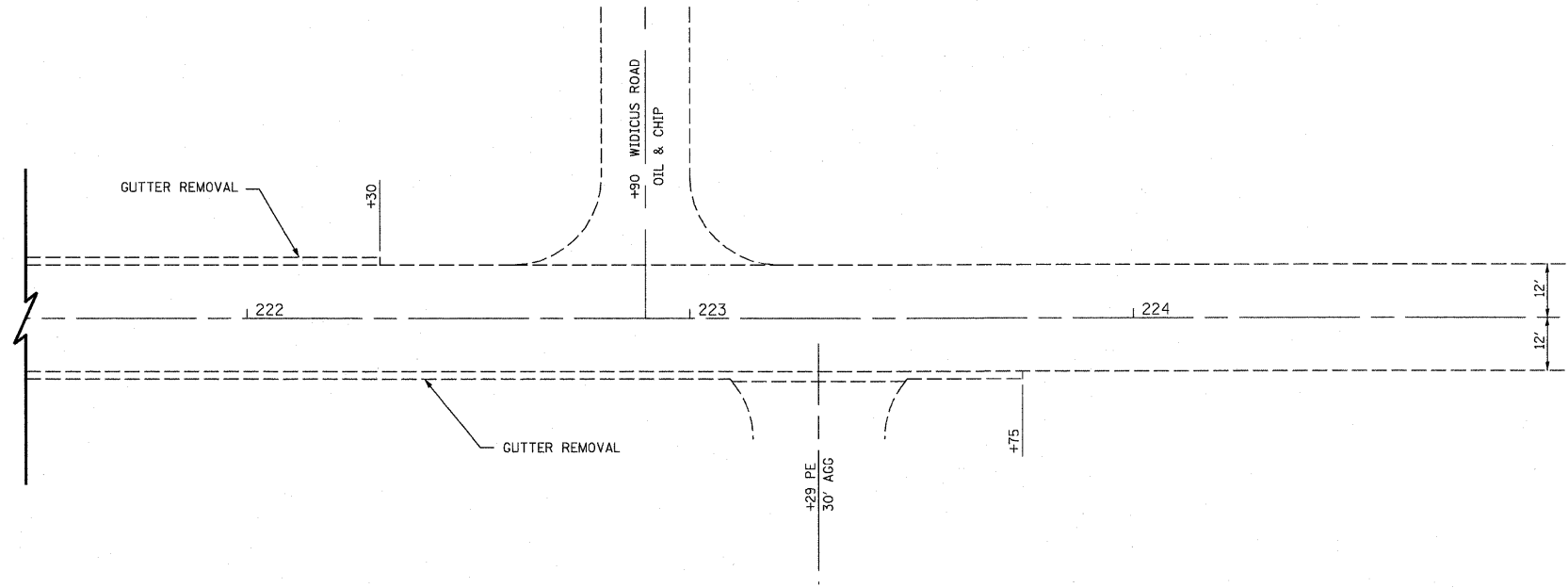
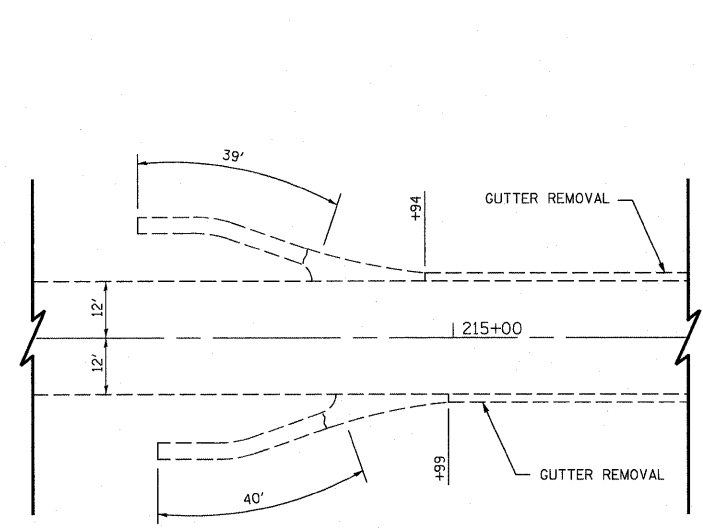
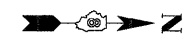
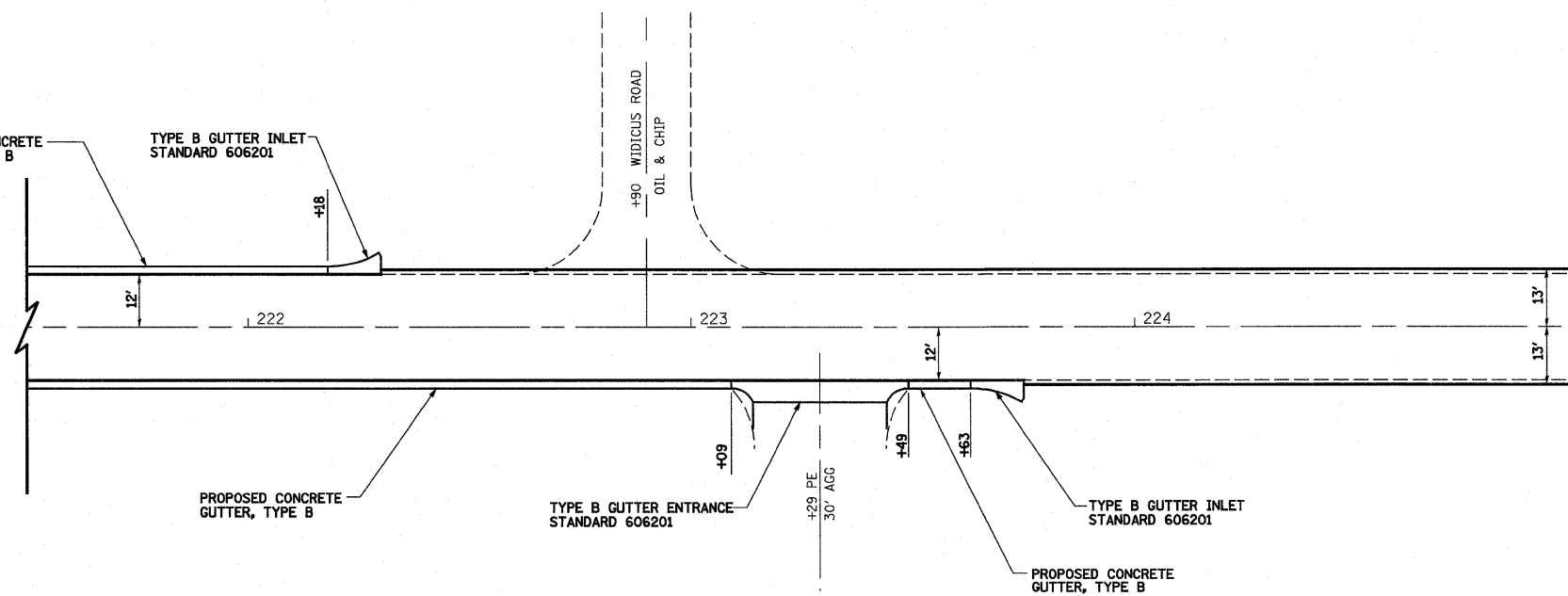
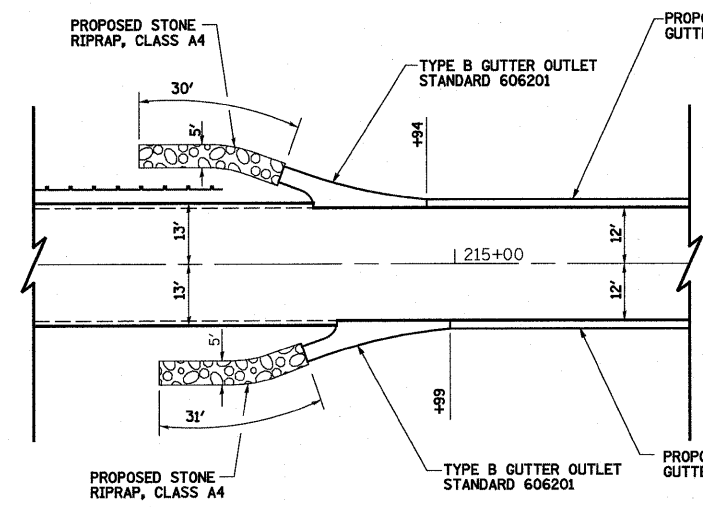


GUTTER LOCATION #3



MATCH LINE STA. 225+00

EXISTING CONDITION



MATCH LINE STA. 225+00

PROPOSED CONDITION

FILE NAME =	USER NAME = betaj	DESIGNED - ESW	REVISED - 3-22-11	STATE OF ILLINOIS DEPARTMENT OF TRANSPORTATION	GUTTER DETAILS		F.A.P. RTE.	SECTION	COUNTY	TOTAL SHEETS	SHEET NO.
SA\Projects\409-0028-91\IL 4 Lebanon 3P\dgn\CA00 3	beta\087629-shr-detaile_gutter.dgn	DRAWN - WJS	REVISED -				314	(110, 111)RS-4	MADISON & ST CLAIR	58	44
PLOT SCALE = 40.0000' / IN.	CHECKED - BRM	REVISIED -	REVISIED -		CONTRACT NO. 76E29						
PLOT DATE = 3/24/2011	DATE - 11-11-10	REVISIED -	REVISIED -		FED. ROAD DIST. NO. ILLINOIS FED. AID PROJECT						

SCALE: 1"=20' SHEET NO. 3 OF 9 SHEETS STA. TO STA.