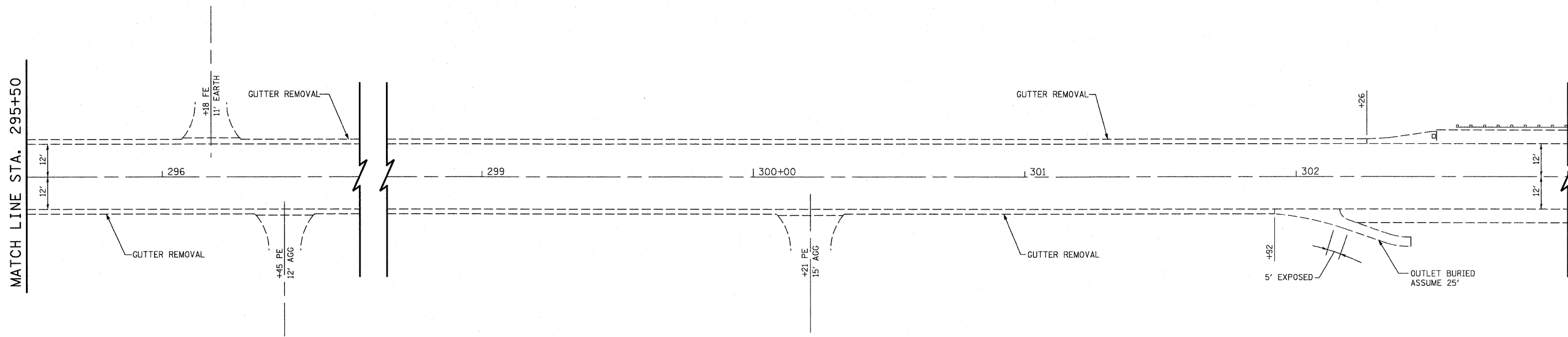
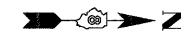
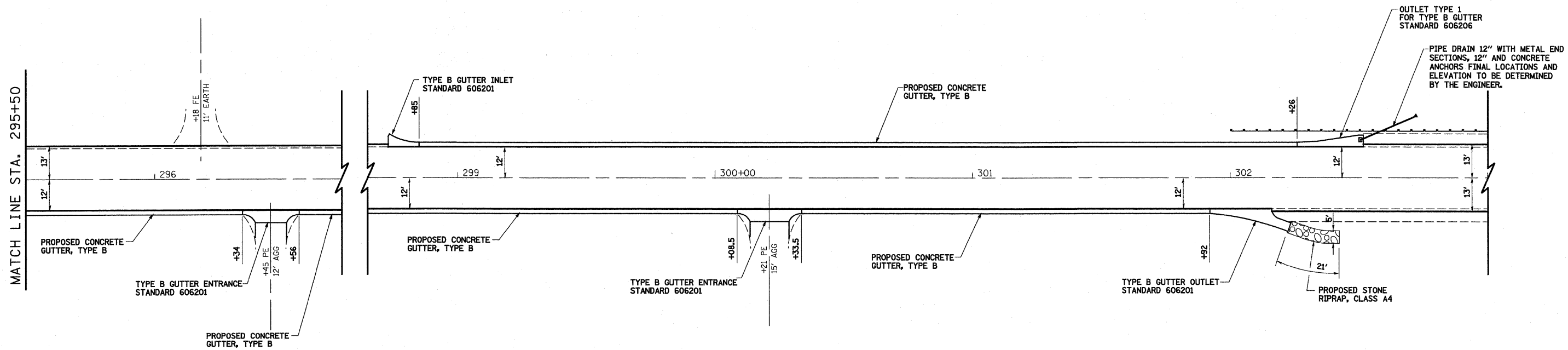


**GUTTER LOCATION #7**



**EXISTING CONDITION**



**PROPOSED CONDITION**

FILE NAME =	USER NAME = betsy	DESIGNED - ESW	REVISED - 3-22-11	<b>STATE OF ILLINOIS DEPARTMENT OF TRANSPORTATION</b>	<b>GUTTER DETAILS</b>			F.A.P. RTE.	SECTION	COUNTY	TOTAL SHEETS	SHEET NO.
S:\Projects\409-0028-SHY IL 4 Lebanon 3P\dgn\CADD Sh	beta\087823-dit-detailed_gutter.dgn	DRAWN - WJS	REVISED -		314	(110, 111)RS-4	MADISON & ST. CLAIR	58	49			
PLOT SCALE = 1/8" = 1' / IN.		CHECKED - BRM	REVISED -		SCALE: 1"=20'    SHEET NO. 8 OF 9 SHEETS    STA.    TO STA.			CONTRACT NO. 76E29				
PLOT DATE = 3/24/2011		DATE - 11-11-10	REVISED -		FED. ROAD DIST. NO.		ILLINOIS FED. AID PROJECT					