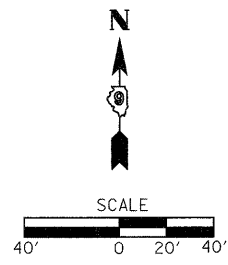
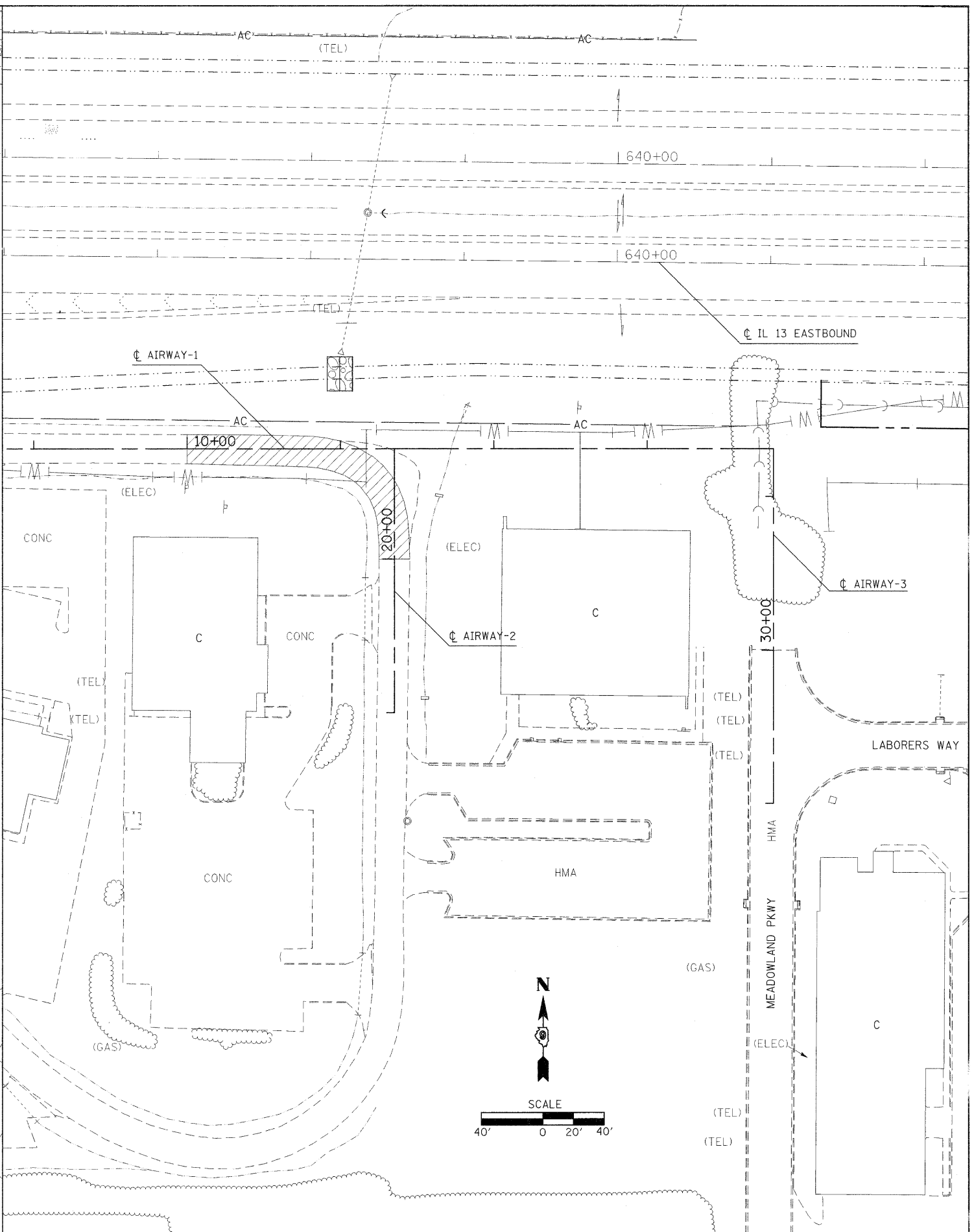
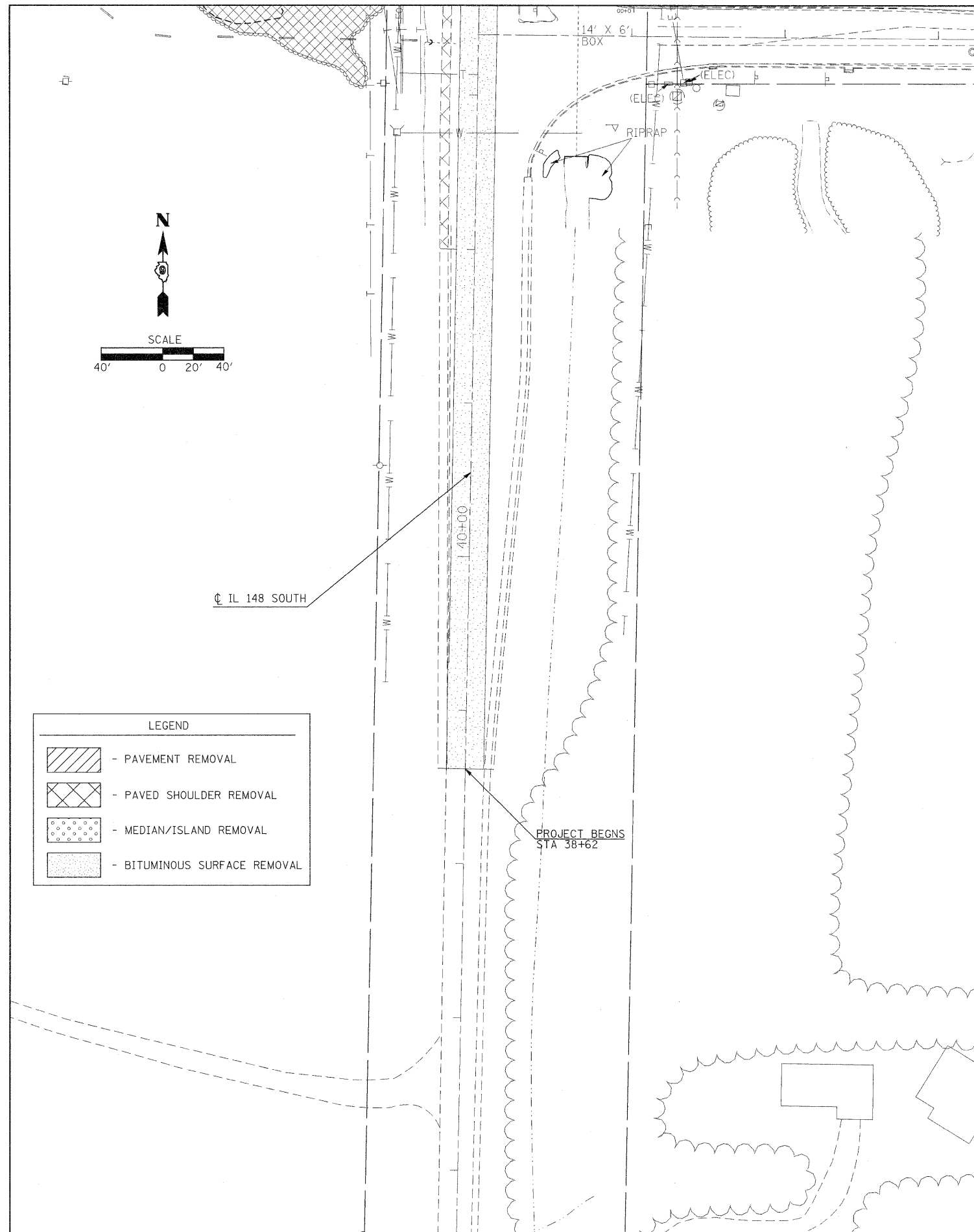


LEGEND	
	- PAVEMENT REMOVAL
	- PAVED SHOULDER REMOVAL
	- MEDIAN/ISLAND REMOVAL
	- BITUMINOUS SURFACE REMOVAL



FILE NAME =	USER NAME = knightm
c:\pwork\pwork\knightm\0135592\78133-sht-eros.dgn	
PLOT SCALE = 40,000' / IN.	
PLOT DATE = 1/3/2011	

DESIGNED -	REVISED -
DRAWN -	REVISED -
CHECKED -	REVISED -
DATE -	REVISED -

**STATE OF ILLINOIS
DEPARTMENT OF TRANSPORTATION**

SCALE:		SHEET NO. OF SHEETS		STA. TO STA.	
		331	(1-3,1-2)N-1,TS-2	251	64

REMOVAL SHEET

F.A.P. RTE.	SECTION	COUNTY	TOTAL SHEETS	SHEET NO.
331	(1-3,1-2)N-1,TS-2	WILLIAMSON	251	64
CONTRACT NO. 78133				
ILLINOIS FED. AID PROJECT				