

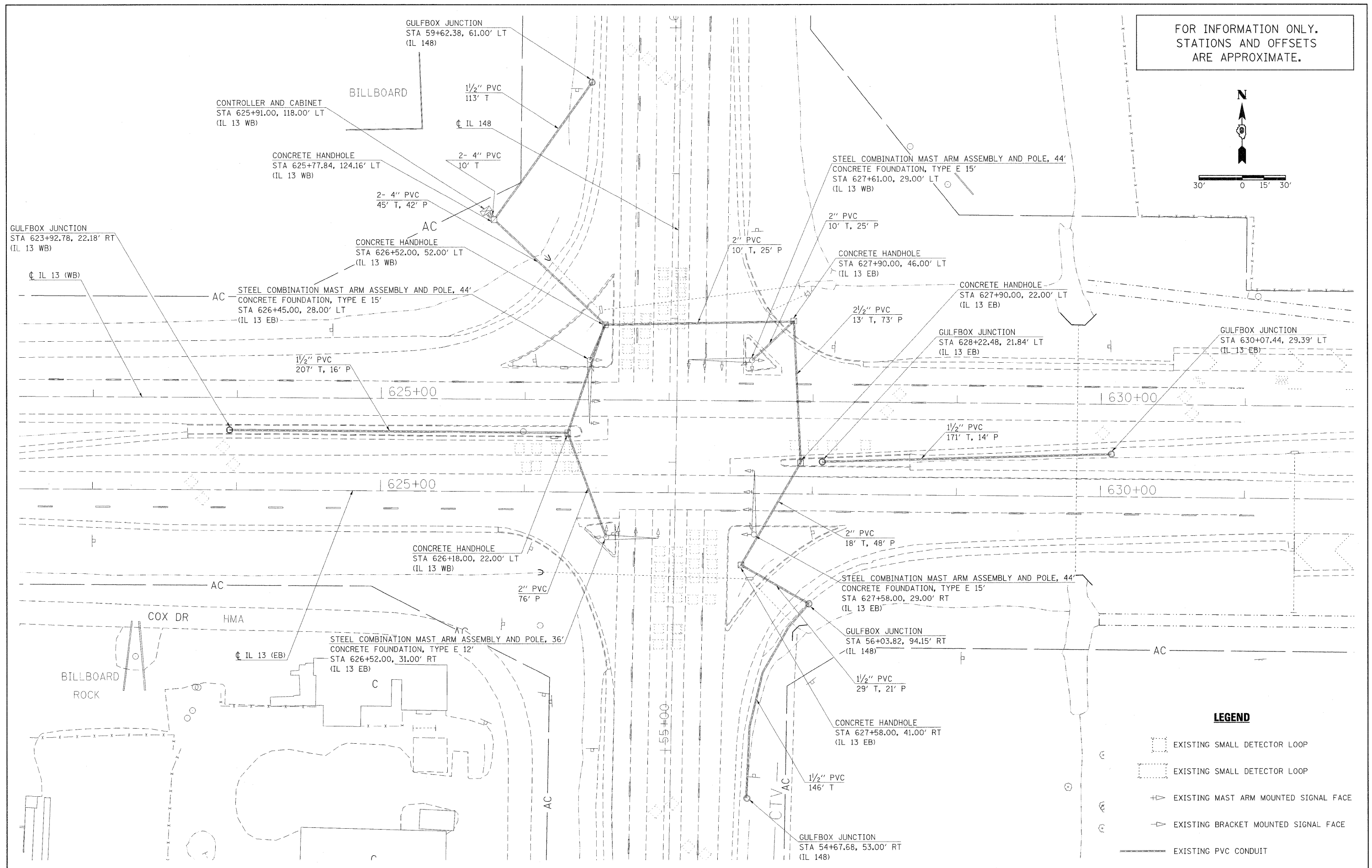
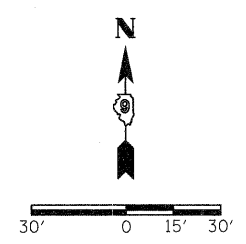
FILE NAME = c:\pw\work\pav\dot\knightam\d0135592\78133\pav\pavk.dgn	USER NAME = knightam	DESIGNED -	REVISED -
		DRAWN -	REVISED -
	PLOT SCALE = 40,000 1/4 IN.	CHECKED -	REVISED -
	PLOT DATE = 1/3/2011	DATE -	REVISED -

**STATE OF ILLINOIS
DEPARTMENT OF TRANSPORTATION**

PAVEMENT MARKINGS				
AIRWAY-1				
SCALE:	SHEET NO.	OF SHEETS	STA.	TO STA.

F.A.P. RTE.	SECTION	COUNTY	TOTAL SHEETS	SHEET NO.
331	(I-3,I-2)N-1,TS-1	WILLIAMSON	351	101
CONTRACT NO. 78133				
ILLINOIS FED. AID PROJECT				

FOR INFORMATION ONLY.
STATIONS AND OFFSETS
ARE APPROXIMATE.



LEGEND

- EXISTING SMALL DETECTOR LOOP
- EXISTING MAST ARM MOUNTED SIGNAL FACE
- EXISTING BRACKET MOUNTED SIGNAL FACE
- EXISTING PVC CONDUIT

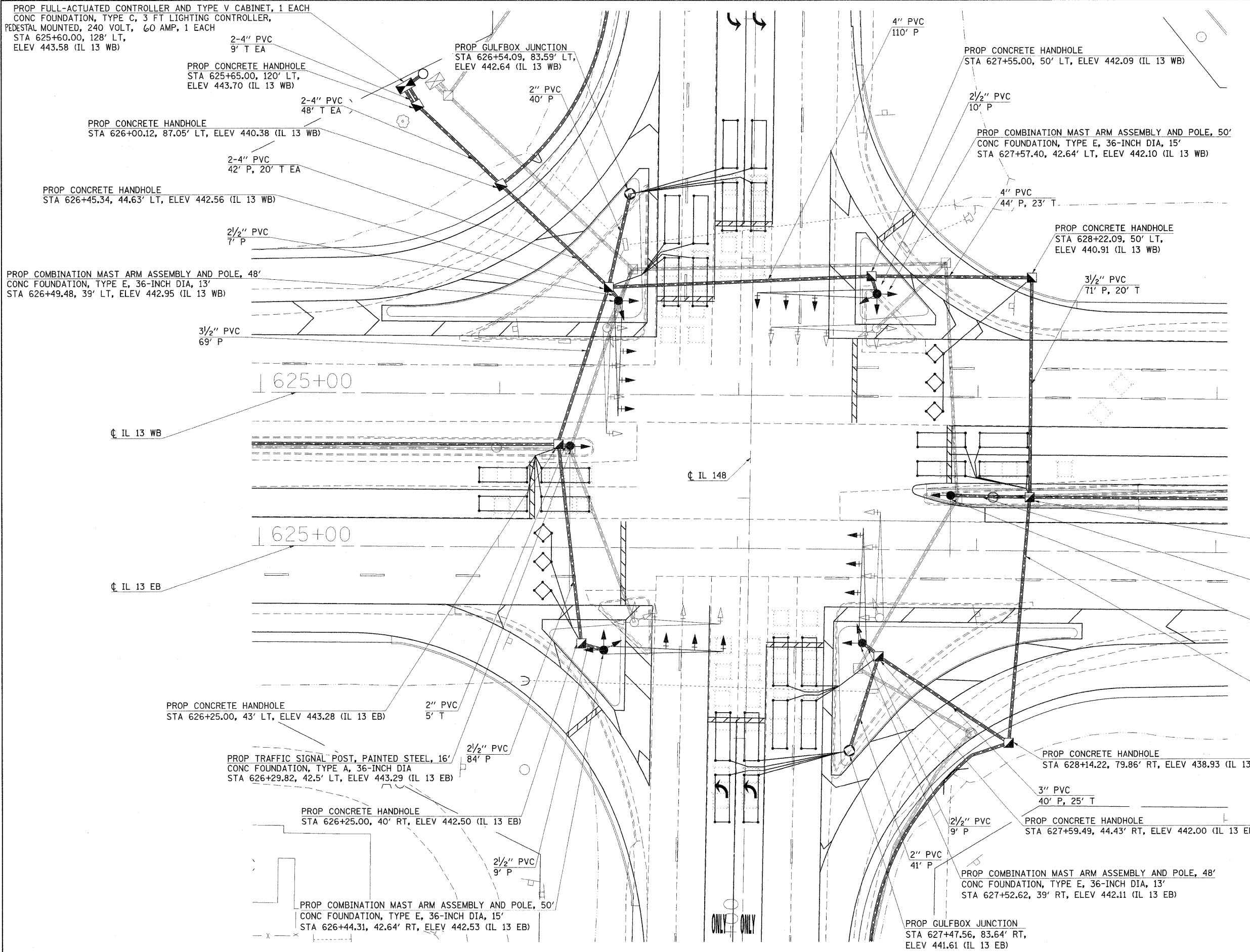
FILE NAME =	USER NAME = knightsm	DESIGNED -	REVISED -
ea:\p\work\p\dot\knightsm\d0135592\7813	3-sh-t-ls.dgn	DRAWN -	REVISED -
	PLOT SCALE = 30,0000 "/td> <td>CHECKED -</td> <td>REVISED -</td>	CHECKED -	REVISED -
	PLOT DATE = 1/3/2011	DATE -	REVISED -

**STATE OF ILLINOIS
DEPARTMENT OF TRANSPORTATION**

**EXISTING TRAFFIC SIGNALS
AND LIGHTING**

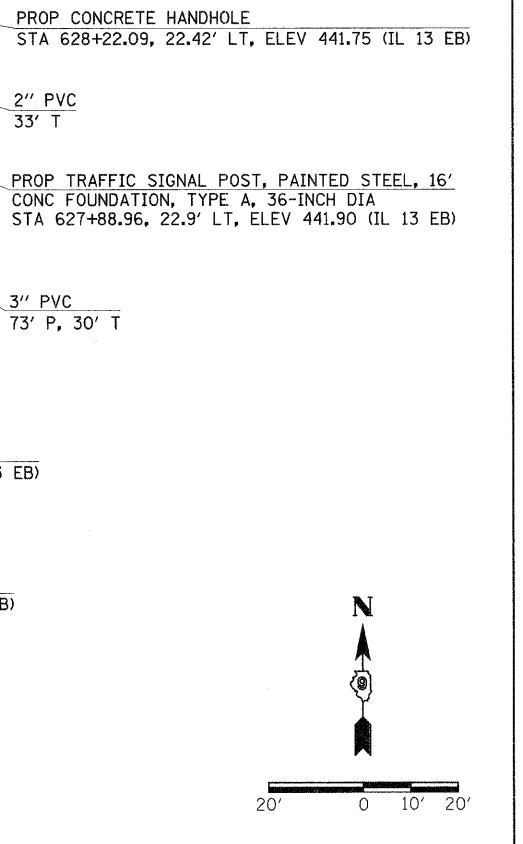
SCALE: 1"=30' SHEET NO. OF SHEETS STA. TO STA.

F.A.P. RTE.	SECTION	COUNTY	TOTAL SHEETS	SHEET NO.
331	(1-3,I-2N-1,TS-1	WILLIAMSON	251	102
CONTRACT NO. 78133				
ILLINOIS FED. AID PROJECT				



LEGEND

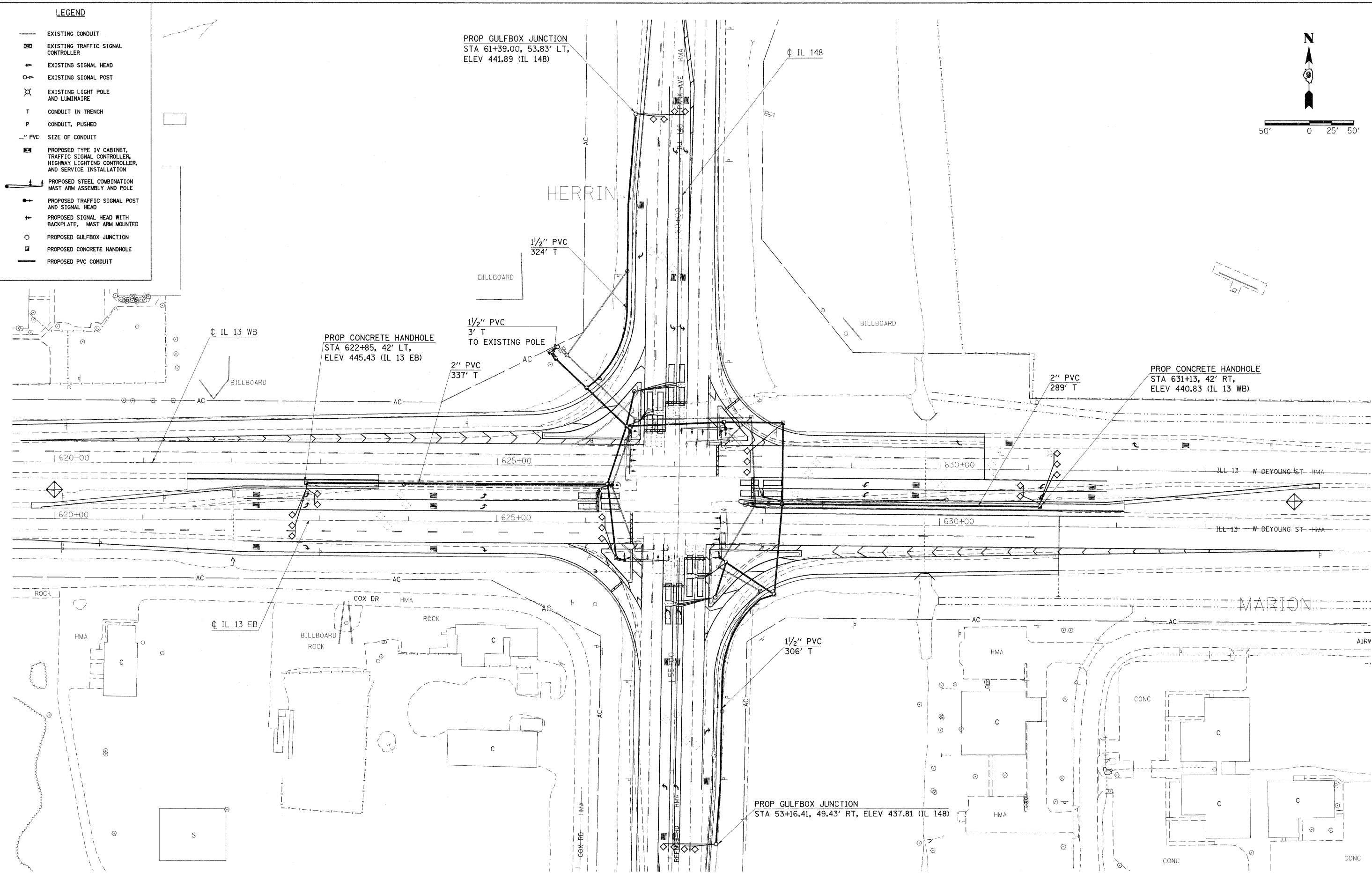
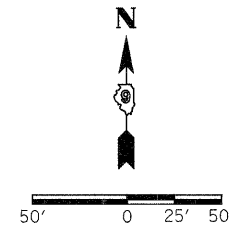
- EXISTING CONDUIT
- ⊠ EXISTING TRAFFIC SIGNAL CONTROLLER
- ⊕ EXISTING SIGNAL HEAD
- ⊙ EXISTING SIGNAL POST
- ⊗ EXISTING LIGHT POLE AND LUMINAIRE
- T CONDUIT IN TRENCH
- P CONDUIT, PUSHED
- " PVC SIZE OF CONDUIT
- ⊠ PROPOSED TYPE IV CABINET, TRAFFIC SIGNAL CONTROLLER, HIGHWAY LIGHTING CONTROLLER, AND SERVICE INSTALLATION
- ⊕ PROPOSED STEEL COMBINATION MAST ARM ASSEMBLY AND POLE
- ⊙ PROPOSED TRAFFIC SIGNAL POST AND SIGNAL HEAD
- ⊕ PROPOSED SIGNAL HEAD WITH BACKPLATE, MAST ARM MOUNTED
- ⊙ PROPOSED GULFBOX JUNCTION
- ⊠ PROPOSED CONCRETE HANDHOLE
- " PVC PROPOSED PVC CONDUIT



FILE NAME =	USER NAME = knightm	DESIGNED -	REVISED -	STATE OF ILLINOIS DEPARTMENT OF TRANSPORTATION	PROPOSED TRAFFIC SIGNALS AND LIGHTING			F.A.P. RTE.	SECTION	COUNTY	TOTAL SHEETS	SHEET NO.
ca:\pw_work\p1dot\knightm\d0135592\78133-sh1-ta.dgn	DRAWN -	REVISED -	331					(I-3,I-2)N-1,TS-1	WILLIAMSON	251	103	
PLOT SCALE = 20,0000 "/> <td>CHECKED -</td> <td>REVISED -</td> <td colspan="4" style="text-align: center;">CONTRACT NO. 78133</td>	CHECKED -	REVISED -	CONTRACT NO. 78133									
PLOT DATE = 1/3/2011	DATE -	REVISED -	ILLINOIS FED. AID PROJECT									
				SCALE: 1"=20'	SHEET NO. OF SHEETS	STA. TO STA.						

LEGEND

- EXISTING CONDUIT
- ⊠ EXISTING TRAFFIC SIGNAL CONTROLLER
- ⊕ EXISTING SIGNAL HEAD
- ⊙ EXISTING SIGNAL POST
- ⊗ EXISTING LIGHT POLE AND LUMINAIRE
- T CONDUIT IN TRENCH
- P CONDUIT, PUSHED
- PVC SIZE OF CONDUIT
- ⊠ PROPOSED TYPE IV CABINET, TRAFFIC SIGNAL CONTROLLER, HIGHWAY LIGHTING CONTROLLER, AND SERVICE INSTALLATION
- ⊕ PROPOSED STEEL COMBINATION MAST ARM ASSEMBLY AND POLE
- ⊙ PROPOSED TRAFFIC SIGNAL POST AND SIGNAL HEAD
- ⊕ PROPOSED SIGNAL HEAD WITH BACKPLATE, MAST ARM MOUNTED
- ⊙ PROPOSED GULFBOX JUNCTION
- ⊠ PROPOSED CONCRETE HANDHOLE
- PROPOSED PVC CONDUIT



FILE NAME =
 USER NAME = knightem
 DESIGNED -
 DRAWN -
 PLOT SCALE = 50,0000 "/>

DESIGNED -
 DRAWN -
 CHECKED -
 DATE -

REVISED -
 REVISED -
 REVISED -
 REVISED -

**STATE OF ILLINOIS
 DEPARTMENT OF TRANSPORTATION**

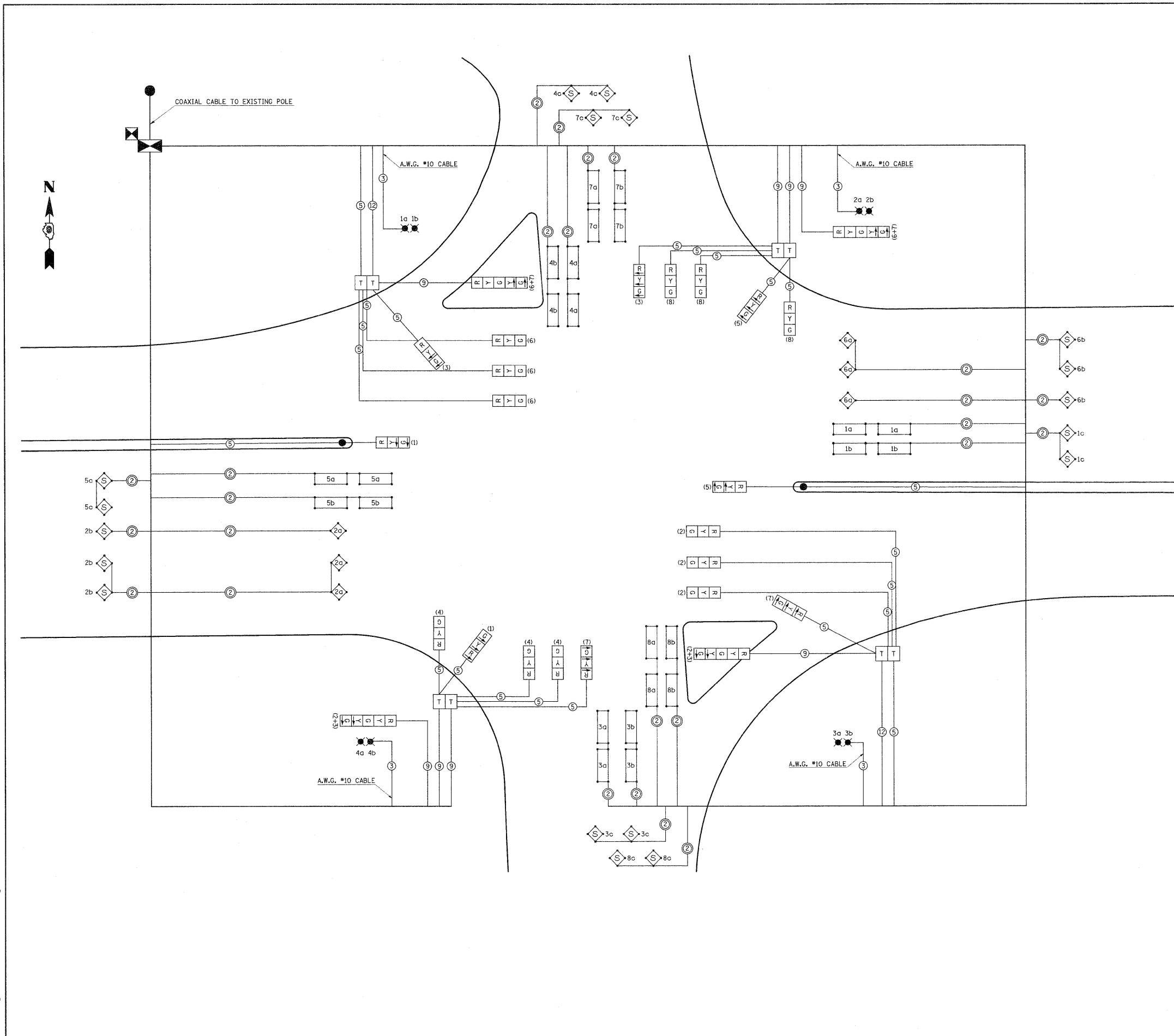
SCALE: 1"=50'
 SHEET NO. OF SHEETS STA. TO STA.

**PROPOSED TRAFFIC SIGNALS
 AND LIGHTING**

F.A.P. RTE.	SECTION	COUNTY	TOTAL SHEETS	SHEET NO.
331	(I-3,I-2IN-1,TS-1	WILLIAMSON	251	104
CONTRACT NO. 78133			ILLINOIS FED. AID PROJECT	

NOTES

1. ALL CABLES SHALL BE A.W.G. #14 UNLESS OTHERWISE NOTED.
2. ELECTRIC SERVICE IS SUPPLIED BY AMEREN CIPS.
3. ELECTRIC CABLE DENOTED AS #10, 3/C BEING INSTALLED TO THE COMBINATION MAST ARM POLES SHALL NOT GO THROUGH THE TERMINAL BLOCK BUT SHOULD BE SPliced IN POLE. SEE LIGHT POLE FOUNDATION DETAIL.
4. PROPOSED COAXIAL CABLE AND ANTENNA INCLUDED IN THE COST OF FULL-ACTUATED CONTROLLER IN TYPE IV CABINET.
5. PROPOSED 2/C ELECTRIC CABLE SHOWN IN CABLE DIAGRAM ARE PAID FOR IN FEET AS ELECTRIC CABLE IN CONDUIT, LEAD-IN, NO. 14 (1 PAIR).
6. ALL SIGNAL LENSES SHALL BE 12 INCHES.



LEGEND

- SIGNAL POST
- T TERMINAL BLOCK IN MAST ARM POLE BASE (SEE SPECIAL PROVISIONS).
- 1a 1b TWIN TENON FOR TWO LUMINAIRES. NUMBER INDICATES POSITION OF POLE IN WIRING DIAGRAM. LETTER INDICATES LUMINAIRE ON POLE.
- G 12" TRAFFIC SIGNAL SECTION. LETTER INDICATES COLOR.
- ☒ TRAFFIC SIGNAL CONTROLLER CABINET
- ☒ LIGHTING CONTROLLER, PEDESTAL MOUNTED, 240 VOLT, 60 AMP
- ⊙ INDICATES 2/C TWISTED, SHIELDED CABLE IN CONDUIT
- ⊙ NUMBER IN CIRCLE INDICATES NUMBER OF CONDUCTORS IN THAT CABLE
- (4) NUMBER IN PARENTHESIS INDICATES PHASE
- ◇ 5' x 5' DETECTOR LOOP WITH 2" CORE DRILLED CORNERS. NUMBER INDICATES PHASE, LOWER CASE LETTER INDICATES AMPLIFIER.
- 8c 6' x 20' DETECTOR LOOP WITH 2" CORE DRILLED CORNERS. NUMBER INDICATES PHASE, LOWER CASE LETTER INDICATES AMPLIFIER.
- 2a ◇ 5' x 5' LOOP WITH 2" CORE DRILLED CORNERS: NUMBER INDICATES PHASE, LOWER CASE LETTER INDICATES AMPLIFIER, "S" INDICATES SYSTEM LOOP.

FILE NAME = c:\pwwork\pwwork\knight\m\80138532\78135-sht-ts.dgn

USER NAME = knightsm	DESIGNED -	REVISED -
	DRAWN -	REVISED -
PLOT SCALE = 20,000' / IN.	CHECKED -	REVISED -
PLOT DATE = 1/3/2011	DATE -	REVISED -

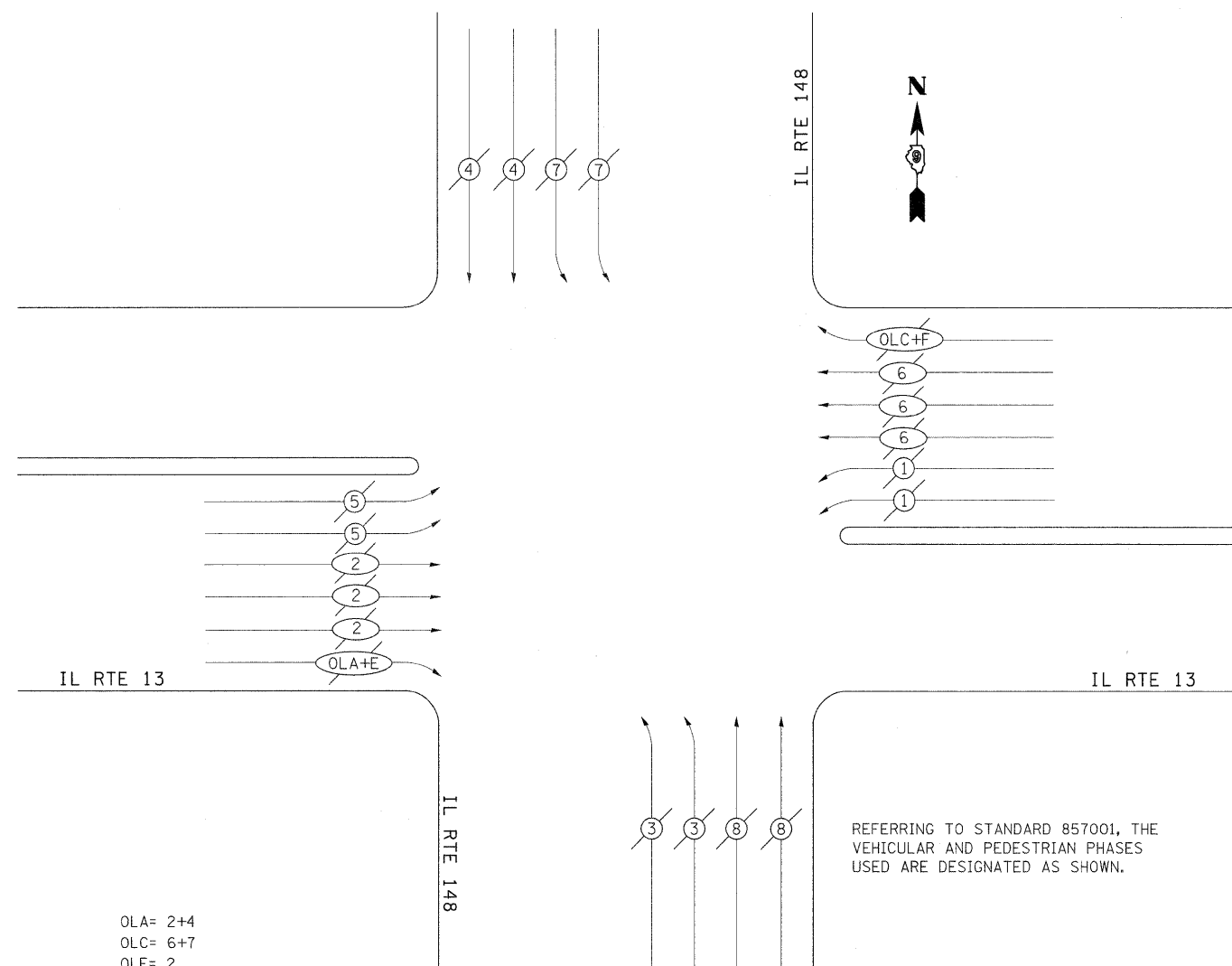
STATE OF ILLINOIS
DEPARTMENT OF TRANSPORTATION

TRAFFIC SIGNAL
CABLE DIAGRAM

SCALE: 1"=20' SHEET NO. OF SHEETS STA. TO STA.

F.A.P. RTE. 331	SECTION (I-3,I-2N-1,TS-1)	COUNTY WILLIAMSON	TOTAL SHEETS 151	SHEET NO. 105
ILLINOIS FED. AID PROJECT			CONTRACT NO. 78133	

PHASE DESIGNATION DIAGRAM IL RTE 13 WITH IL RTE 148



OLA= 2+4
OLC= 6+7
OLE= 2
OLF= 6

LEGEND

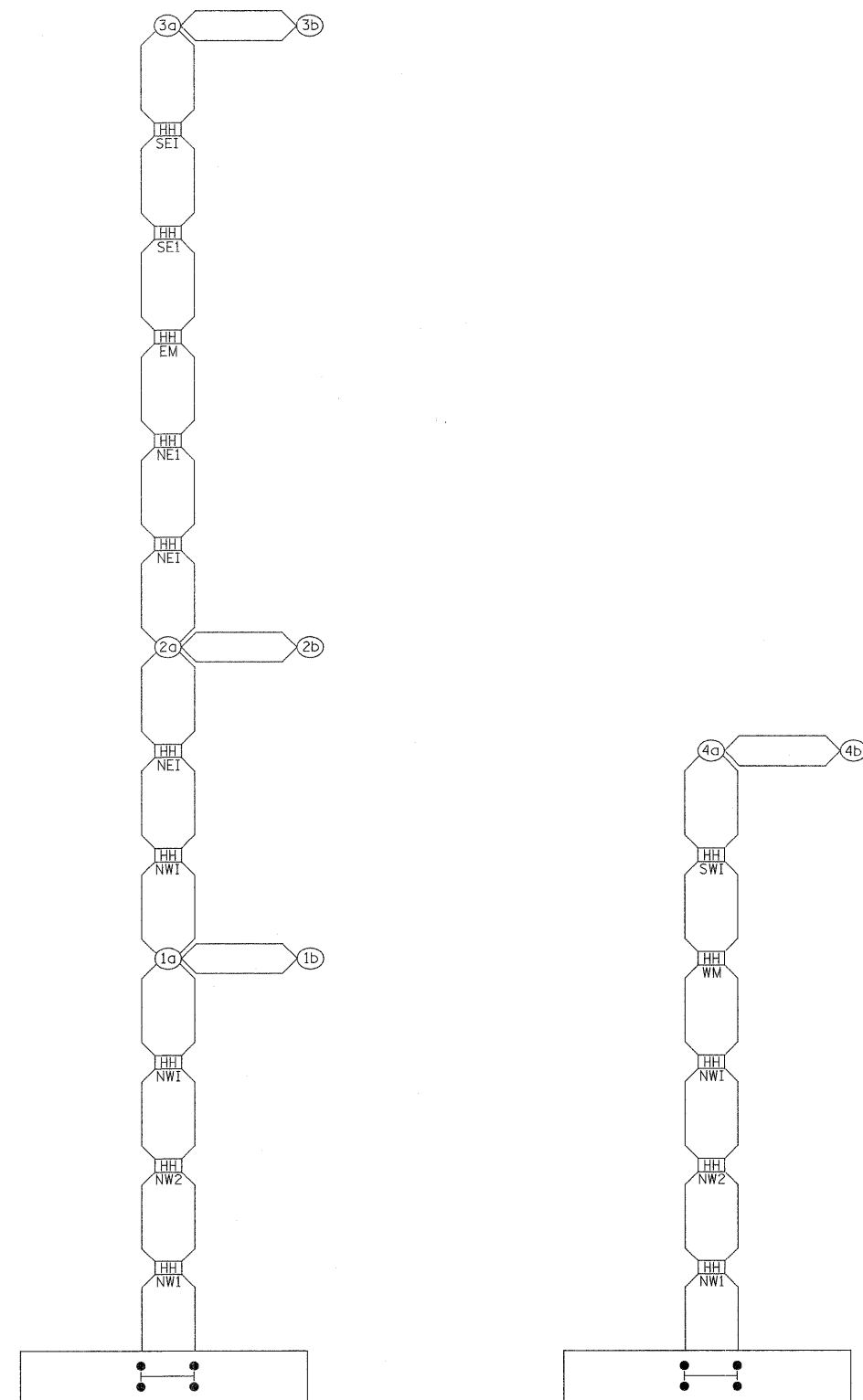
- ⊙ VEHICULAR MOVEMENT
- ⊙ PEDESTRIAN MOVEMENT
- * NUMBER REFERS TO ASSOCIATED PHASE

REVISIONS	
DRAWN	1-31-90
REVISED	5-30-90
REVISED	12-18-01
REVISED	3-27-08

STD. 9-66

STATE OF ILLINOIS
DEPARTMENT OF TRANSPORTATION

PROPOSED CONTROL INSTALLATION 100 AMP - 240 VOLT



- NW1 NORTHWEST CORNER
STA 625+65.00, 120.00' LT (IL 13 WB)
- NW2 NORTHWEST CORNER
STA 626+00.12, 87.05' LT (IL 13 WB)
- NWI NORTHWEST ISLAND
STA 626+45.34, 44.63' LT (IL 13 WB)
- NEI NORTHEAST ISLAND
STA 627+55.00, 50.00' LT (IL 13 WB)
- NE1 NORTHEAST CORNER
STA 628+22.09, 50.00' LT (IL 13 WB)
- EM EAST MEDIAN
STA 628+22.09, 41.58' RT (IL 13 WB)
- SE1 SOUTHEAST CORNER
STA 628+14.22, 79.86' LT (IL 13 EB)
- SEI SOUTHEAST ISLAND
STA 627+56.49, 44.43' RT (IL 13 EB)
- WM1 WEST MEDIAN
STA 625+93.97, 42.92' LT (IL 13 EB)
- WM2 WEST MEDIAN
STA 626+25.00, 43.00' LT (IL 13 EB)
- SW1 SOUTHWEST ISLAND
STA 626+25.00, 40.00' RT (IL 13 EB)

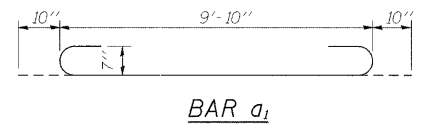
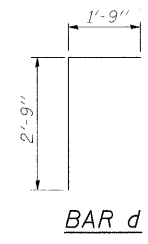
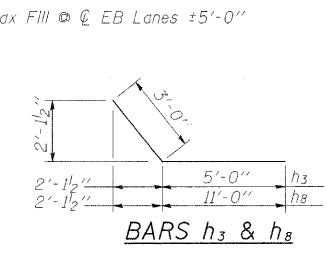
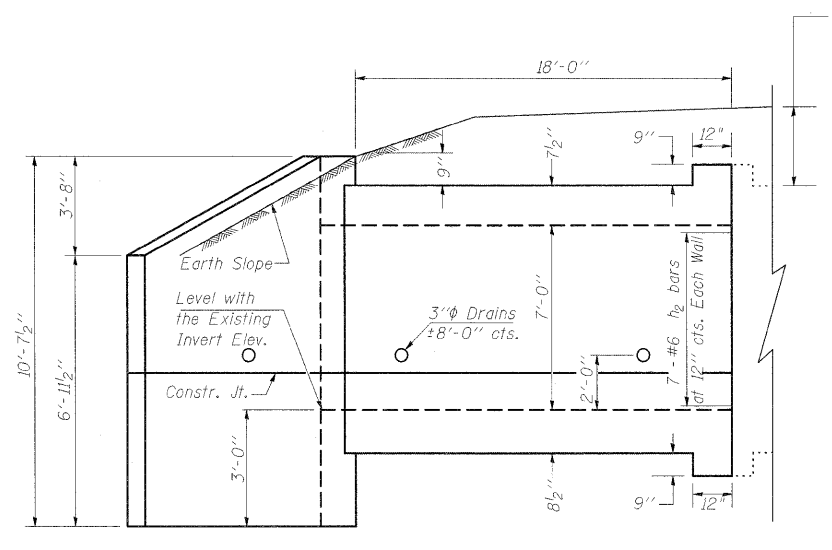
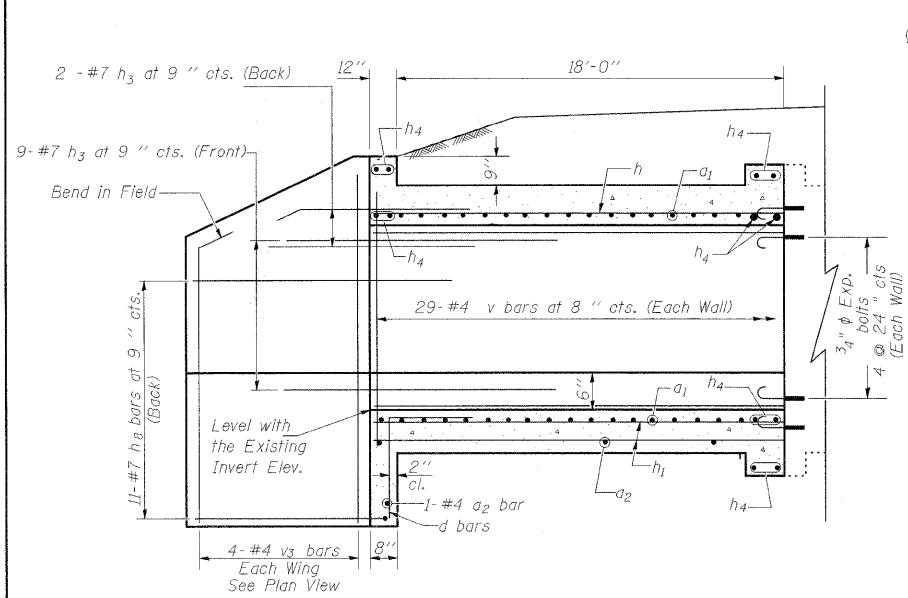
FILE NAME = c:\pwworking\pwworking\d8138592\78133-ant-ta.dgn

USER NAME = knighthm	DESIGNED -	REVISED -
PLOT SCALE = 28,0000' / IN.	DRAWN -	REVISED -
PLOT DATE = 1/3/2011	CHECKED -	REVISED -
	DATE -	REVISED -

PHASE DESIGNATION DIAGRAM			
SCALE:	SHEET NO.	OF SHEETS	STA. TO STA.

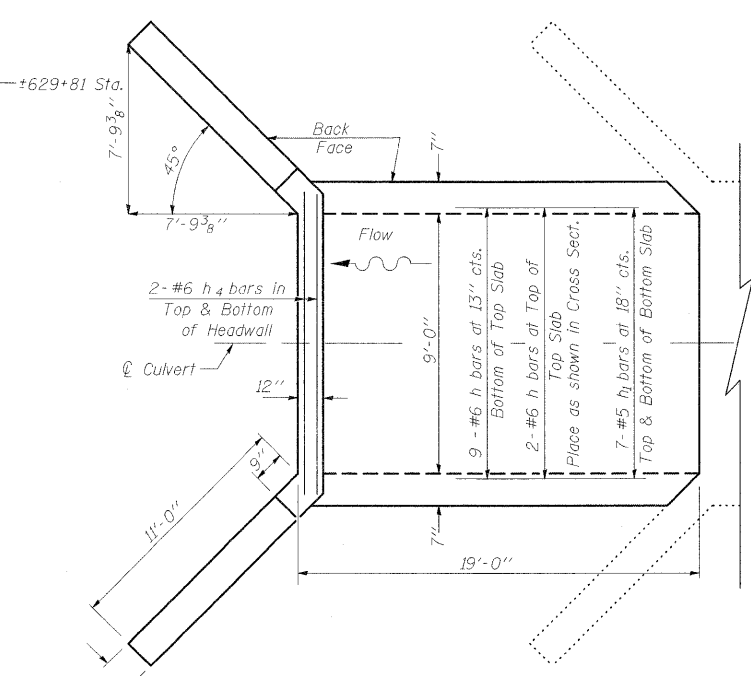
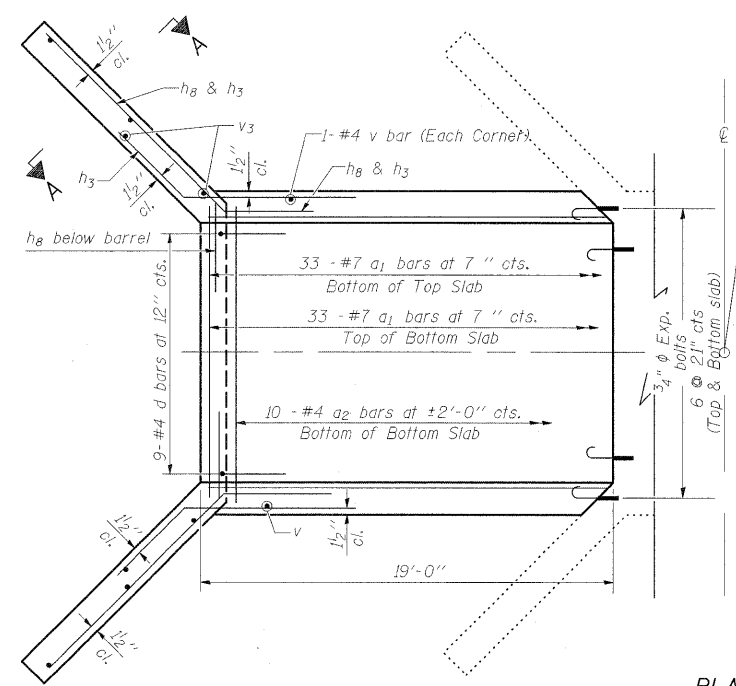
F.A.P. RTE.	SECTION	COUNTY	TOTAL SHEETS	SHEET NO.
331	(I-3,I-2)N-1,TS-1	WILLIAMSON	257	106
CONTRACT NO. 78133				
ILLINOIS FED. AID PROJECT				

STATE OF ILLINOIS
DEPARTMENT OF TRANSPORTATION



ELEVATION

Dimensions at Rt. L's to C Roadway
Looking West



PLAN

NOTES

Reinforcement Bars shall conform to the requirements of AASHTO M-31, M-42 or M-53, Grade 60.
A distance of half the length of the wingwall but not less than six feet of the barrel shall be poured monolithically with the wingwalls.

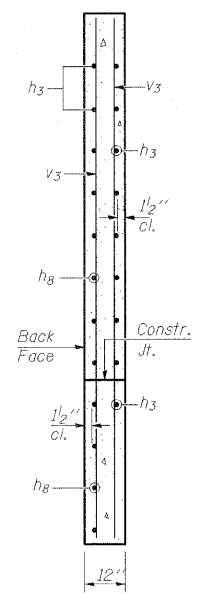
All construction joints shall be bonded.
Expansion bolts shall be 3/4 inch diameter x 12 inch hooked bolts. Hooked bolts shall extend a minimum of 9 inches into new concrete and have a minimum certified proof load of 4,080 lbs.

DESIGN STRESSES
fy = 60,000 psi
fc = 3,500 psi
LOADING HS 20-44

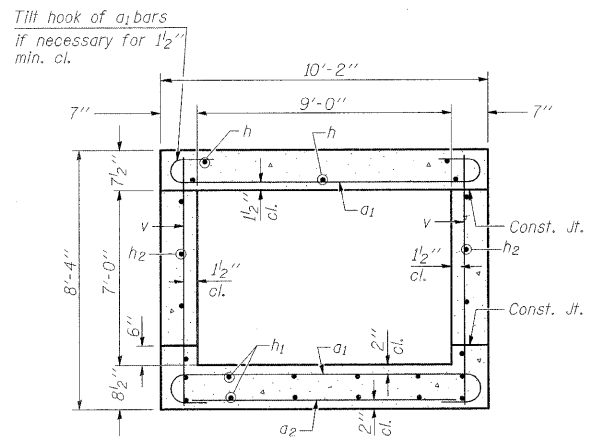
*** BILL OF MATERIAL**

Bar	No.	Size	Length	Shape
a1(E)	66	#7	11'-6"	U
a2(E)	10	#4	9'-6"	—
d(E)	9	#4	4'-6"	L
h(E)	11	#6	18'-8"	—
h1(E)	14	#5	18'-8"	—
h2(E)	14	#6	18'-8"	—
h3(E)	22	#7	8'-0"	—
h4(E)	12	#6	9'-6"	—
h8(E)	22	#7	14'-0"	—
v(E)	60	#4	8'-0"	—
v3(E)	8	#4	10'-3"	—
Concrete Box Culverts			Cu. Yd.	23.9
Reinforcement Bars			Pound	4630
Epoxy Coated				
3/4" Expansion bolts			Each	20

* All Reinforcement Bars shall be Epoxy Coated



SECTION A-A



SECTION THRU BARREL

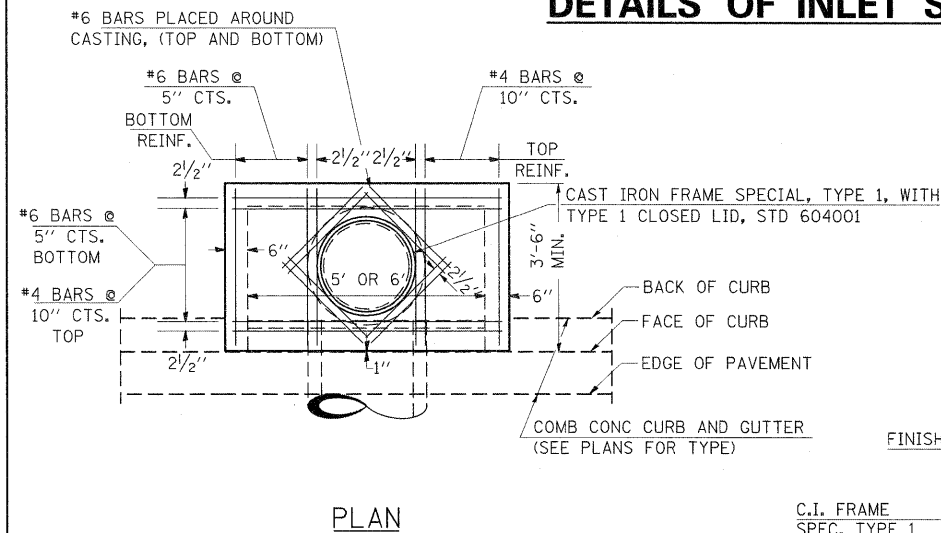
REVISIONS

DRAWN	2-04
REVISED	5-09 SHT CELL
REVISED	
REVISED	

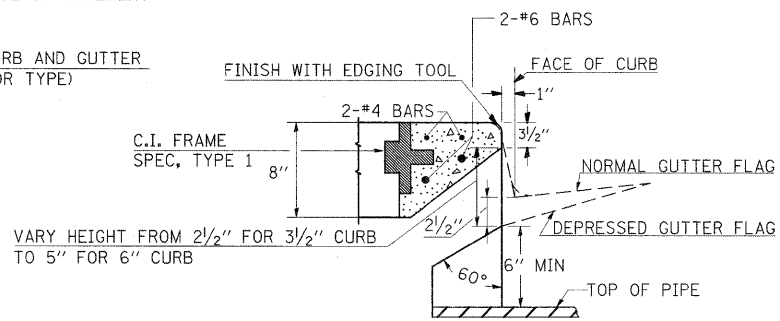
BASED ON: SSB-H-0 6-1-2000

FILE NAME =	USER NAME = knightsm	DESIGNED -	REVISED -	STATE OF ILLINOIS DEPARTMENT OF TRANSPORTATION	BOX CULVERT EXTENSION STATION ±629+81 9' X 7', SKEW 0° EXTEND 19'- 0''	F.A.P. RTE.	SECTION	COUNTY	TOTAL SHEETS	SHEET NO.
ci:\paw_work\pawidot\knightsm\d0125501\78133-culvert.dgn	DRAWN -	REVISED -	331			(1-3,1-2)N-1,TS-1	WILLIAMSON	25	1	107
PLOT SCALE = 50,0000' / IN.	CHECKED -	REVISED -	CONTRACT NO. 78133							
PLOT DATE = 1/3/2011	DATE -	REVISED -	ILLINOIS FED. AID PROJECT							

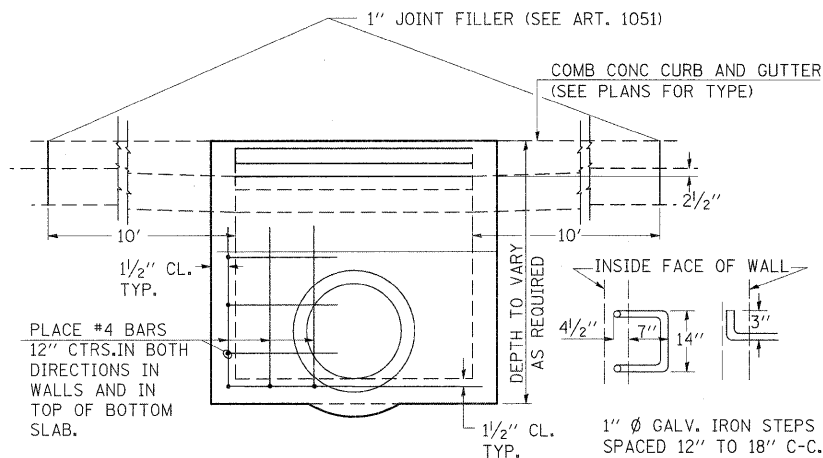
DETAILS OF INLET SPECIAL



PLAN



SECTION AT WEIR



ELEVATION

DESIGN	PIPE DIA	"D"
A	18" & LESS	2'-6"
B	21" & 24"	3'-0"
C	27" & 30"	3'-7"
D	33" & 36"	4'-2"
E	42"	4'-9"
F	48"	5'-0"
G	54"	6'-1"

NOTES:

PROVIDE 1/2" CLEARANCE TYP. ALL REINFORCEMENT UNLESS OTHERWISE SPECIFIED.

CLASS SI CONCRETE SHALL BE USED THROUGHOUT. SET FACE OF INLET 1" BEHIND FACE OF CURB. DEPRESS GUTTER FLOWLINE AT INLET 2 1/2" BELOW NORMAL GUTTER FLOWLINE. CONSTRUCT TRANSITION IN FLOWLINE IN 10 FEET EACH SIDE OF INLET. PIPES TO BE CONNECTED TO INLET AS SHOWN ON STORM SEWER LAYOUT.

INLETS WILL BE PAID FOR AT THE CONTRACT UNIT PRICE EACH FOR **INLET, SPECIAL,** WHICH PRICE SHALL INCLUDE THE CAST IRON FRAME, SPECIAL, TYPE 1 WITH TYPE 1 CLOSED LID, THE REINFORCEMENT BARS, METAL STEPS AND JOINT FILLER.

**THE GALVANIZED IRON STEPS AS DETAILED HEREON ARE TYPICAL. STEPS OF OTHER DESIGN AND MATERIAL THAT WILL CONFORM TO THE MINIMUM REQUIREMENTS OF THE STEPS SHOWN, MAY BE USED WHEN APPROVED BY THE ENGINEER.

IF THE INLET IS NOT CAST IN PLACE THEN THE INLET SHALL BE PRODUCED ACCORDING TO THE DEPARTMENT'S CURRENT POLICY MEMORANDUM, "QUALITY CONTROL/QUALITY ASSURANCE PROGRAM FOR PRECAST CONCRETE PRODUCTS".

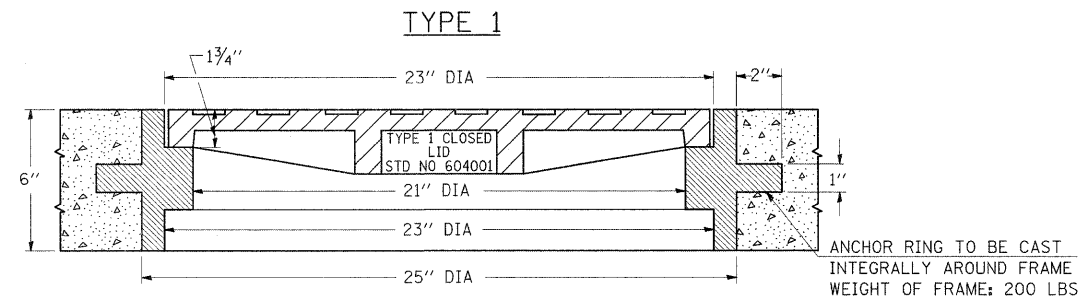
NOTE TO DESIGNER:

WHEN USING THIS STANDARD THE DESIGNER SHOULD ALSO CHECK BDE SPECIAL PROVISION 419 "PRECAST CONCRETE PRODUCTS".

STD. 9-1

REVISIONS	
REDRAWN	2-15-89
REVISED	8-15-94
REVISED	1-19-99
REVISED	5-6-04
RESIZED	5-6-08

DETAILS OF CAST IRON FRAMES SPECIAL TYPE 1 WITH TYPE 1 CLOSED LID

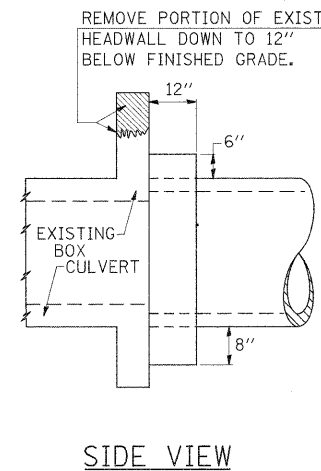


THE FRAMES MAY BE MADE OF EITHER GRAY IRON CONFORMING TO THE STANDARD SPECIFICATIONS OR DUCTILE IRON CONFORMING TO THE SPECIFICATIONS FOR DUCTILE IRON CASTING, A.S.T.M. DESIGNATION: A536, GRADE 60-45-10.

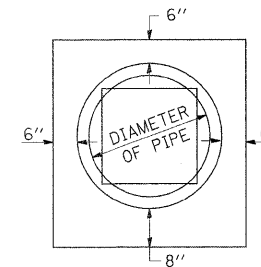
REVISIONS	
REDRAWN	2-15-89
REVISED	12-14-01
REVISED	3-26-08

STD. 9-18

DETAILS OF CONCRETE COLLAR



SIDE VIEW



END VIEW

TABULATION

DIAMETER OF PIPE	CL SI CONC CU YDS EST
12"	0.16
15"	0.19
18"	0.21
24"	0.29
30"	0.37
36"	0.44
42"	0.53
48"	0.62
54"	0.71
60"	0.81
72"	1.03

THE CONCRETE COLLAR SHALL BE PAID FOR AT THE CONTRACT UNIT PRICE PER CUBIC YARD FOR **CONCRETE COLLAR,** AS SHOWN ON THE PLANS, WHICH PRICE SHALL INCLUDE THE REMOVAL OF SUCH PORTIONS OF THE EXISTING HEADWALLS AS MAY BE REQUIRED.

CLASS SI CONCRETE SHALL BE USED THROUGHOUT.

STD. 9-19

REVISIONS	
REDRAWN	2-15-89
REVISED	8-19-94
REVISED	3-25-08

FILE NAME =	USER NAME = knrightsm	DESIGNED -	REVISED -
cs:\p\work\pwi\dok\knrightsm\08135592\7813-shs-typ.dgn		DRAWN -	REVISED -
PLOT SCALE = 50.0000 ' / IN.		CHECKED -	REVISED -
PLOT DATE = 1/3/2011		DATE -	REVISED -

STATE OF ILLINOIS
DEPARTMENT OF TRANSPORTATION

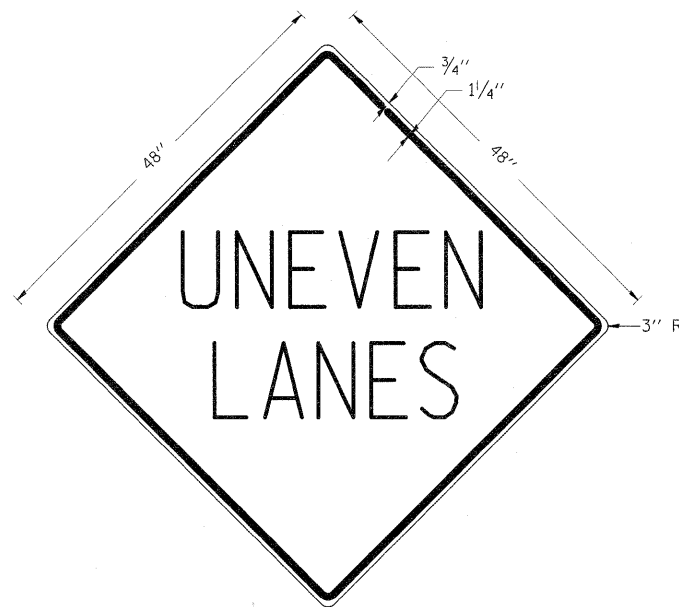
DETAIL : INLET SPECIAL ; CAST IRON FRAME, SPECIAL,
TYPE 1 WITH TYPE 1 CLOSED LID; CONCRETE COLLAR

F.A.P. RTE.	SECTION	COUNTY	TOTAL SHEETS	SHEET NO.
331	(I-3,I-2)N-1,TS-1	WILLIAMSON	251	108
CONTRACT NO. 78133			ILLINOIS FED. AID PROJECT	

SCALE: SHEET NO. OF SHEETS STA. TO STA.

UNEVEN LANES SIGN

W8-11 (48" x 48")



COLORS:
LEGEND AND BORDER - BLACK NON-REFLECTORIZED
BACKGROUND - ORANGE REFLECTORIZED

NOTE: PRIOR TO ALLOWING TRAFFIC ON ANY PORTION OF THE ROADWAY THAT HAS BEEN COLDMILLED OR BEFORE RESURFACING OPERATIONS BEGIN, THE CONTRACTOR SHALL HAVE ERECTED "UNEVEN PAVEMENT" SIGNS THAT CONFORM TO THE ABOVE DETAILS. A MINIMUM OF ONE SIGN AT EACH END OF THE IMPROVEMENT WILL BE REQUIRED. THE CONTRACTOR SHALL MAINTAIN THE "UNEVEN PAVEMENT" SIGNS UNTIL THE RESURFACING OPERATIONS ARE COMPLETED.

IF AT ANY TIME THE SIGNS ARE IN PLACE BUT NOT APPLICABLE, THEY SHALL BE TURNED FROM THE VIEW OF MOTORISTS OR COVERED AS DIRECTED BY THE ENGINEER.

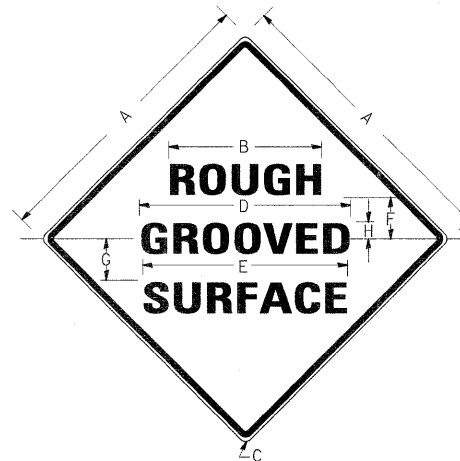
THE COST OF FURNISHING, ERECTING, MAINTAINING, AND REMOVING THE REQUIRED SIGNS SHALL BE INCLUDED IN THE CONTRACT.

REVISIONS	
DRAWN	2-15-89
REVISED	4-06-93
REDESIGNED	7-23-04
RESIZED	5-08-08

STD. 9-41

ILLINOIS STANDARD

W8-1106



COLORS:

LEGEND AND BORDER- BLACK NON-REFLECTORIZED
BACKGROUND- ORANGE REFLECTORIZED

SIGN SIZE	DIMENSIONS							
	A	B	C	D	E	F	G	H
48X48	48.0	24.1	3.0	34.0	33.0	6.0	13.0	3.5

SIGN SIZE	SERIES LINES			MAR-GIN	BOR-DER	BLANK STD.
	1	2	3			
48X48	7C	7C	7C	0.8	1.2	B4-48D

ALL DIMENSIONS IN INCHES

NOTES:

PRIOR TO ALLOWING TRAFFIC ON ANY PORTION OF THE ROADWAY THAT HAS BEEN COLDMILLED, THE CONTRACTOR SHALL HAVE ERECTED "ROUGH GROOVED SURFACE" SIGNS THAT CONFORM TO THE ABOVE DETAILS. A MINIMUM OF ONE SIGN AT EACH END OF THE IMPROVEMENT WILL BE REQUIRED. THE CONTRACTOR SHALL MAINTAIN THE "ROUGH GROOVED SURFACE" SIGNS UNTIL THE COLDMILLED SURFACE IS COVERED WITH LEVELING BINDER OR SURFACE COURSE.

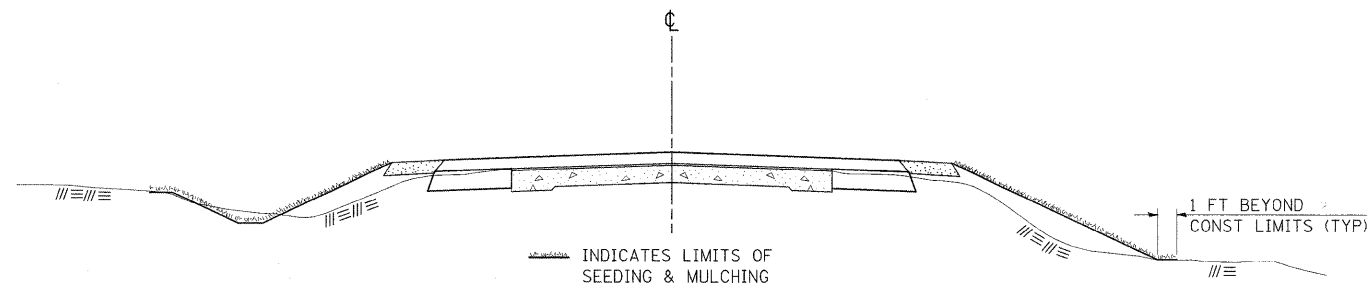
IF AT ANY TIME THE SIGNS ARE IN PLACE BUT NOT APPLICABLE, THEY SHALL BE TURNED FROM THE VIEW OF MOTORISTS OR COVERED AS DIRECTED BY THE ENGINEER.

THE COST OF FURNISHING, ERECTING, MAINTAINING, AND REMOVING THE REQUIRED SIGNS SHALL BE INCLUDED IN THE CONTRACT.

REVISIONS	
REDRAWN	2-15-89
REVISED	4-6-93
REVISED	3-27-08

STD. 9-39

SEEDING & MULCHING



GENERAL NOTES

IN GENERAL, ALL EARTH SURFACES DISTURBED DURING CONSTRUCTION OPERATIONS SHALL BE SEEDED AND MULCHED UPON COMPLETION OF ALL GRADING OPERATIONS.

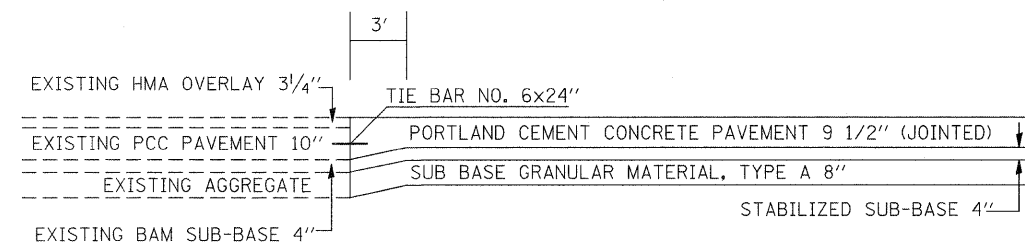
FERTILIZER NUTRIENTS AND LIMESTONE SHALL BE APPLIED TO ALL SEEDED AREAS.

THE RATES OF APPLICATION OF FERTILIZER, MULCH AND LIMESTONE SHALL BE AS SPECIFIED IN THE SPECIAL PROVISIONS.

SECTIONS 250 AND 251 OF THE STANDARD SPECIFICATIONS SHALL GOVERN THIS WORK EXCEPT AS SPECIFIED HEREIN OR AS NOTED IN THE SPECIAL PROVISIONS.

REVISIONS	
REDRAWN	2-15-89
REVISED	8-15-94
REVISED	6-3-99
REVISED	3-27-08

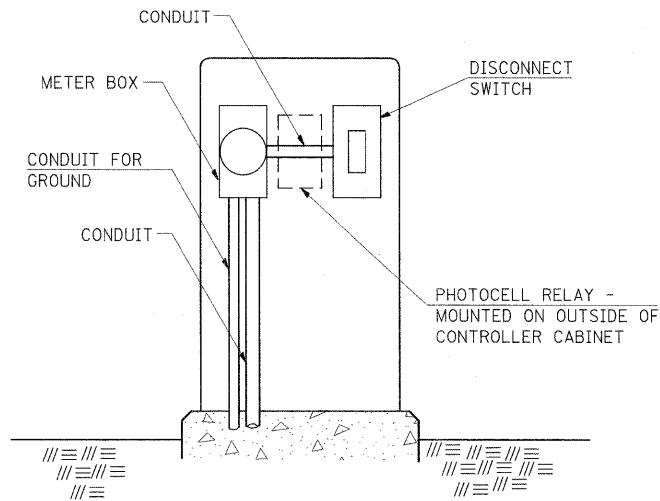
STD. 9-12



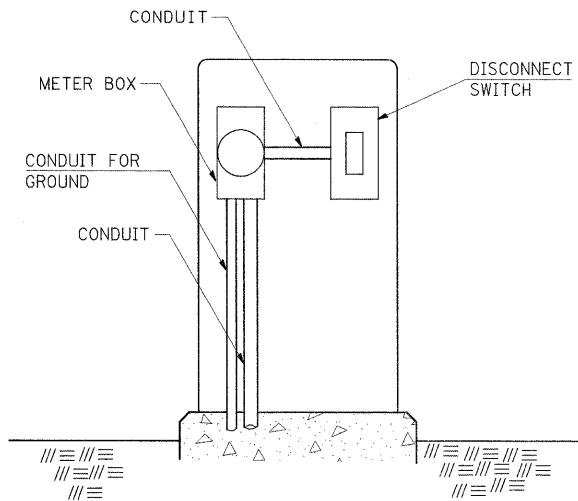
TIE BAR DETAIL

FILE NAME =	USER NAME = knightsm	DESIGNED -	REVISED -	<p align="center">STATE OF ILLINOIS DEPARTMENT OF TRANSPORTATION</p>	<p align="center">DETAIL: UNEVEN LANES; ROUGH GROOVED SURFACE; SEEDING AND MULCHING; TIE BAR</p>	F.A.P. RTE.	SECTION	COUNTY	TOTAL SHEETS	SHEET NO.
cr:\pwork\pwork\knightsm\135592\78133-sht-tyx.dgn	DRAWN -	REVISED -	331			(1-3,1-2)N-1,TS-1	WILLIAMSON	251	109	
PLOT SCALE = 50,0000' / IN.	CHECKED -	REVISED -	CONTRACT NO. 78133							
PLOT DATE = 1/3/2011	DATE -	REVISED -	ILLINOIS FED. AID PROJECT							

SERVICE INSTALLATION DETAILS



SERVICE INSTALLATION (SPECIAL)
WITH PHOTOCELL RELAY



SERVICE INSTALLATION (SPECIAL)

NOTE:
MATERIAL AND SIZE OF CONDUIT
AND CABLE AS REQUIRED BY
UTILITY COMPANY

REVISIONS	
DRAWN	1-31-90
REVISED	2-24-92
RESIZED	5-7-08

STD. 9-68

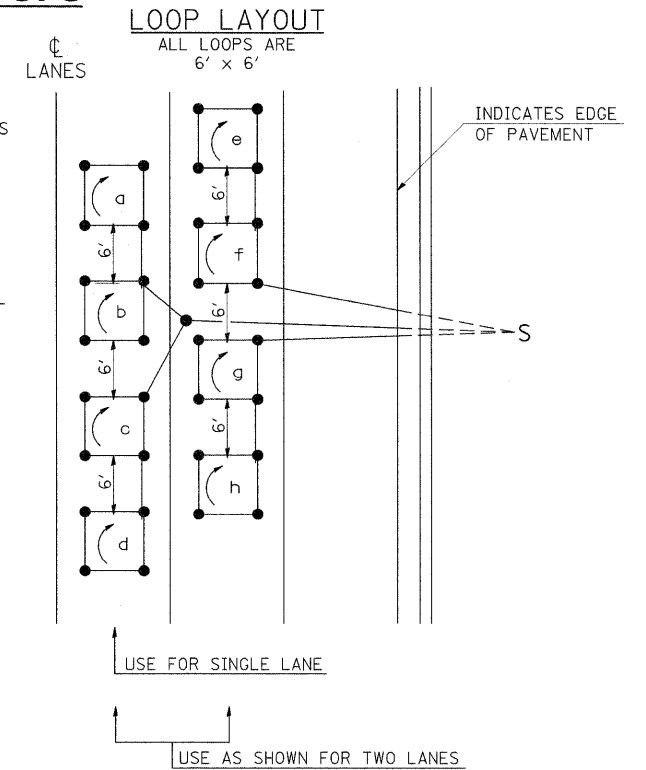
DETAIL OF DETECTOR LOOPS

NOTES

- (APPLIES TO 6' x 6' LOOPS ONLY)
- THE DETECTOR LOOPS SHALL BE TYPE I. EACH DETECTOR LOOP SHALL HAVE 3 TURNS OF LOOP WIRE AND BE INSTALLED IN ACCORDANCE WITH THE APPLICABLE PORTIONS OF SECTION 886 OF THE STANDARD SPECIFICATIONS FOR TRAFFIC CONTROL ITEMS.
 - BEGINNING LEAD WIRES SHALL BE CONNECTED TO THE BLACK LEAD AND THE ENDING LEAD WIRES SHALL BE CONNECTED TO THE WHITE LEAD OF THE TWIN TWISTED FEED CABLES AT THE SPLICE POINT.
 - WHERE THE LOOPS ARE INSTALLED PRIOR TO RESURFACING, THE LOOP CORNERS SHALL BE DIAGONALLY CUT.

LOOP LEGEND

- CLOCKWISE ROTATION FOR LOOP WIRES
- INDICATES SPLICE POINT FOR DETECTOR LOOP LEAD
- INDICATES 2" CORE-DRILL



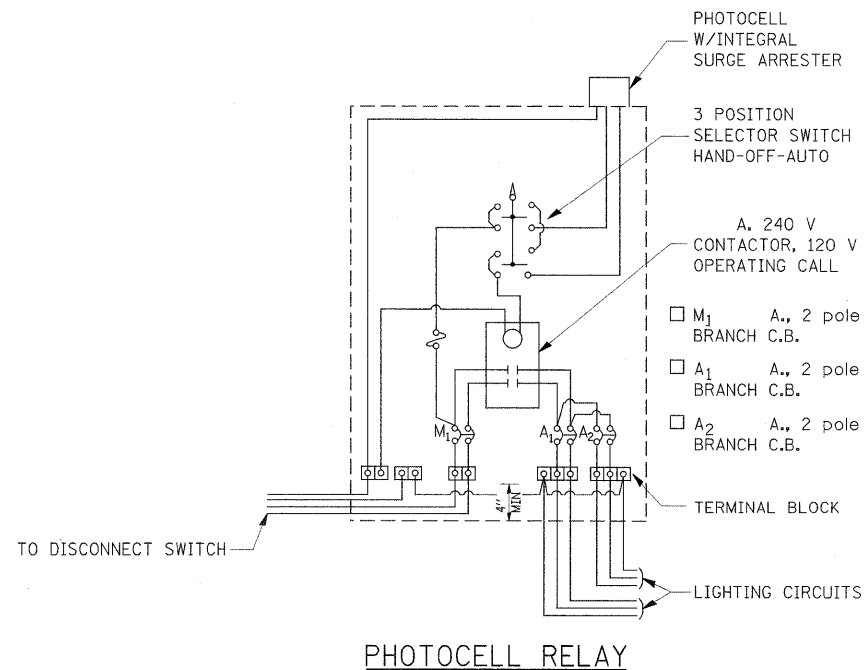
DETAIL 6' x 6' DETECTOR LOOPS

REVISIONS	
REDRAWN	5-13-02
REVISED	10-27-05
REVISED	3-26-08
REVISED	

STD. 9-92

OUTDOOR LIGHTING CONTROL CABINET

(GROUND MOUNT CABINET ONLY)



REVISIONS	
DRAWN	5-18-90
REVISED	5-13-02
REVISED	3-26-08
REVISED	

STD. 9-76

FILE NAME =	USER NAME = knightsm	DESIGNED -	REVISED -
c:\pw\work\pw\dot\knightsm\al0135592\78133-shr-tyou.dgn		DRAWN -	REVISED -
PLOT SCALE = 50.0000' / IN.		CHECKED -	REVISED -
PLOT DATE = 1/3/2011		DATE -	REVISED -

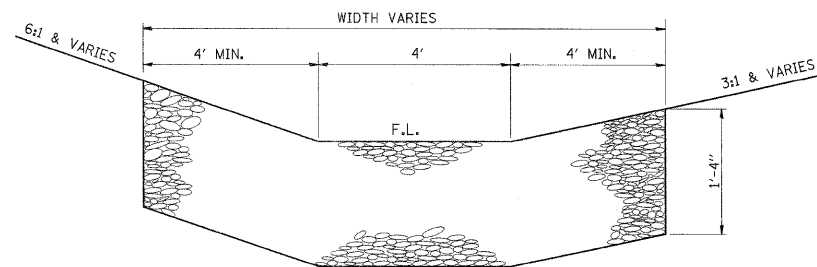
STATE OF ILLINOIS
DEPARTMENT OF TRANSPORTATION

DETAIL: SERVICE INSTALLATION; DETECTOR LOOPS
OUTDOOR LIGHTING CONTROL CABINET

SCALE: SHEET NO. OF SHEETS STA. TO STA.

F.A.P. RTE.	SECTION	COUNTY	TOTAL SHEETS	SHEET NO.
331	(I-3,I-2)N-1,TS-1	WILLIAMSON	251	110
CONTRACT NO. 78133				
ILLINOIS FED. AID PROJECT				

TYPICAL DETAIL OF STONE RIPRAP DITCH LINING



NOTES

THIS WORK INCLUDES THE EARTH EXCAVATION REQUIRED TO PLACE THE RIPRAP AS SHOWN. THE MATERIAL RESULTING FROM THE EARTH EXCAVATION SHALL BE PLACED IN THE ROADWAY EMBANKMENT, OR WASTED AS DIRECTED BY THE ENGINEER. THE EARTHWORK SHALL BE CONSIDERED INCLUDED IN THE COST OF THE DITCH.

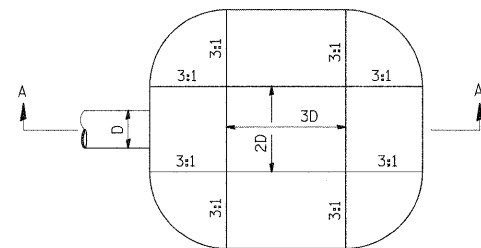
THE RIPRAP DITCH SHALL BE CONSTRUCTED AT THE LOCATIONS SHOWN IN THE PLANS OR AS DIRECTED BY THE ENGINEER. CONSTRUCTION OF THE STONE RIPRAP DITCH SHALL CONFORM TO THE REQUIREMENTS FOR CLASS A4 RIPRAP AS INDICATED IN SECTION 281 OF STANDARD SPECIFICATIONS.

THIS WORK SHALL BE PAID FOR AT THE CONTRACT UNIT PRICE PER SQ YD FOR **STONE RIPRAP, CLASS A4**, WHICH PRICE SHALL INCLUDE ALL MATERIAL, LABOR AND EQUIPMENT TO COMPLETE THE WORK IN PLACE AS SHOWN.

BEDDING MATERIAL AND FILTER FABRIC AS SPECIFIED IN SECTION 281 OF THE STANDARD SPECIFICATIONS WILL NOT BE REQUIRED.

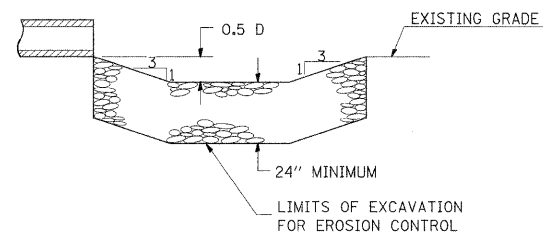
ENERGY DISSIPATOR

EARTH EXCAVATION FOR ENERGY DISSIPATOR



D= INSIDE DIAMETER OF PIPE CULVERT OR CLEAR HEIGHT OF BOX CULVERT

PLAN



SECTION A-A

THIS WORK INVOLVES THE EXCAVATION OF EARTH AS SHOWN IN THE SKETCH TO THE LENGTH, WIDTH, AND DEPTH AS SPECIFIED. THE EARTH EXCAVATION WILL BE UTILIZED IN THE ROADWAY EMBANKMENT OR WASTED AS DIRECTED BY THE ENGINEER. THE EXCAVATION SHALL BE PERFORMED AT THE SAME TIME AS THE CULVERT OR DITCH IS CONSTRUCTED TO SERVE AS A TEMPORARY SEDIMENT TRAP.

EARTHWORK WILL BE CONSIDERED INCLUDED IN THE COST OF THE RIPRAP.

ENERGY DISSIPATOR IS TO BE CONSTRUCTED AT THE LOCATION INDICATED ON THE PLAN AND PROFILE SHEETS.

RIPRAP FOR ENERGY DISSIPATOR

RIPRAP FOR ENERGY DISSIPATOR SHALL BE CONSTRUCTED IN ACCORDANCE WITH SECTION 281 OF THE STANDARD SPECIFICATIONS EXCEPT AS REVISED HEREIN.

THE LENGTH, WIDTH, AND DEPTH FOR RIPRAP PLACEMENT SHALL BE AS SPECIFIED IN THESE DETAILS UNLESS OTHERWISE SPECIFIED IN THE PLANS.

THE RIPRAP FOR THE ENERGY DISSIPATOR SHALL BE PAID FOR AT THE CONTRACT UNIT PRICE PER SQUARE YARD FOR **STONE RIPRAP, CLASS A4**.

THE STONE DUMPED RIPRAP SHALL CONFORM TO THE QUALITY AND GRADATION REQUIREMENTS OF STONE RIPRAP, CLASS A4.

BEDDING MATERIAL AS SPECIFIED IN SECTION 281 OF THE STANDARD SPECIFICATIONS WILL NOT BE REQUIRED.

FILE NAME =	USER NAME = knightsm	DESIGNED -	REVISED -
o:\px\work\p\dot\knightsm\d0135592\78133-shr-tyr.dgn		DRAWN -	REVISED -
		CHECKED -	REVISED -
		DATE -	REVISED -

**STATE OF ILLINOIS
DEPARTMENT OF TRANSPORTATION**

DETAIL: STONE RIPRAP DITCH LINING; ENERGY DISSIPATOR

SCALE: SHEET NO. OF SHEETS STA. TO STA.

F.A.P. RTE.	SECTION	COUNTY	TOTAL SHEETS	SHEET NO.
331	(I-3, I-2)N-1, TS-1	WILLIAMSON	251	111
CONTRACT NO. 78133				
ILLINOIS FED. AID PROJECT				

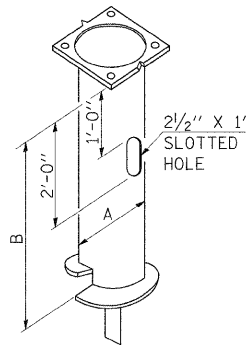
LIGHT POLE FOUNDATION

DATA, STEEL ** FOUNDATION TABLE			
BOLT CIRCLE	A	B	MOUNTING HEIGHT
1'-3"	10"	6'-0"	45'-0" OR 50'-0" *
1'-3"	8"	6'-0"	45'-0"
11"	8"	6'-0"	40'-0" OR LESS

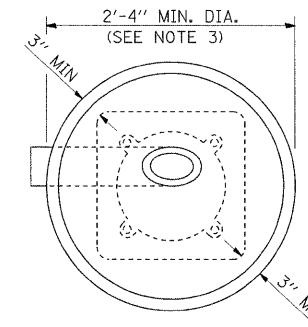
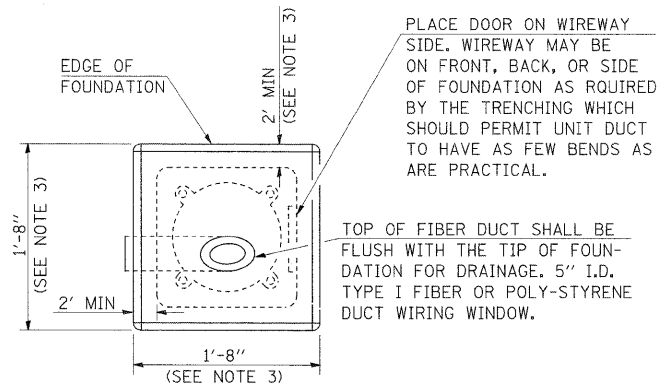
LOW MOUNTING FOUNDATION TABLE		
HEIGHT	DEPTH	BOLT CIRCLE
30'-0"	5'-0"	11"
31'-0" - 35'-0"	6'-0"	11"
36'-0" - 40'-0"	7'-0"	1'-3"
41'-0" - 45'-0"	7'-6"	1'-3"
46'-0" - 50'-0"	8'-0"	1'-3"

* FOR USE ON POLES W/TWIN TENON

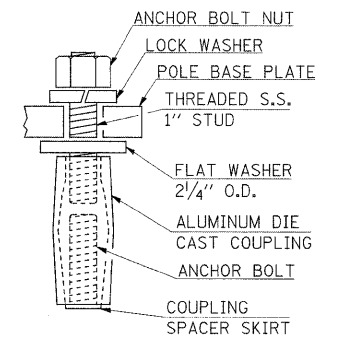
** MINIMUM TORQUE REQ'D TO INSTALL FOUNDATIONS SHALL BE 5,000 LBS



STEEL POLE FOUNDATION



ALT. FOUNDATION

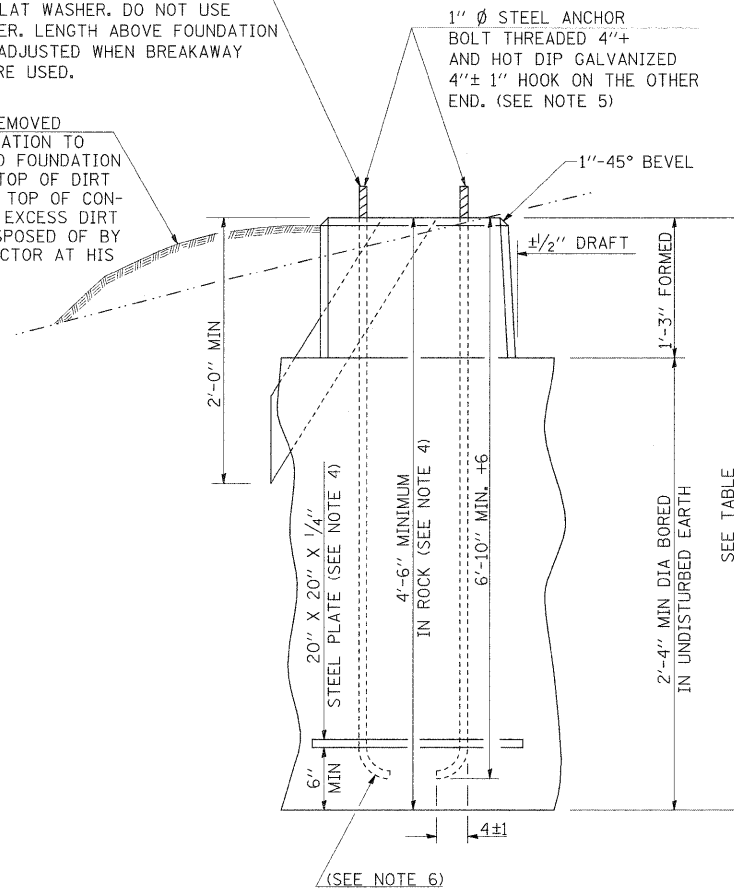


TYP. COUPLING

ANCHOR BOLT SHALL EXTEND THROUGH NUT 3/8" TO 1". USE SELF-LOCKING NUT AND FLAT WASHER. DO NOT USE LOCK-WASHER. LENGTH ABOVE FOUNDATION SHALL BE ADJUSTED WHEN BREAKAWAY DEVICES ARE USED.

USE DIRT REMOVED FROM FOUNDATION TO FILL AROUND FOUNDATION TOP. MAKE TOP OF DIRT LEVEL WITH TOP OF CONCRETE. ANY EXCESS DIRT WILL BE DISPOSED OF BY THE CONTRACTOR AT HIS EXPENSE.

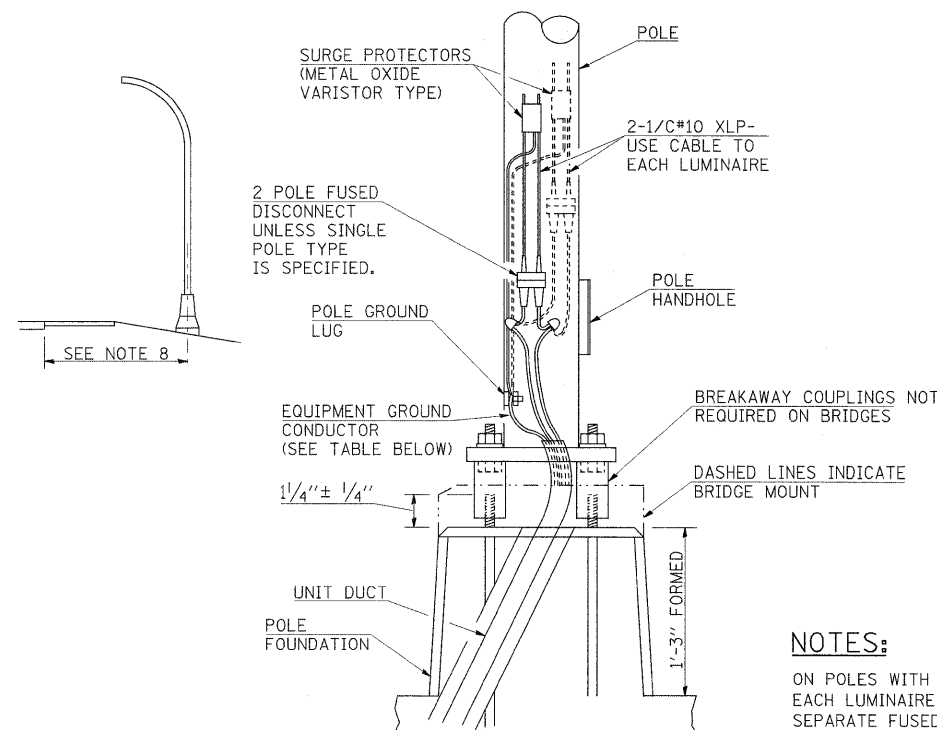
1" Ø STEEL ANCHOR BOLT THREADED 4"+ AND HOT DIP GALVANIZED 4" ± 1" HOOK ON THE OTHER END. (SEE NOTE 5)



GENERAL NOTES

- AFTER POURING CONCRETE, THE FORM SHALL REMAIN UNDISTURBED OVERNIGHT.
- THE TOP 15" ONLY SHALL BE FORMED. CONCRETE BOUNDED BY UNDISTURBED EARTH ONLY SHALL FILL THE REMAINDER OF THE HOLE.
- MINIMUM CLEARANCE FROM THE OUTSIDE EDGE OF FOUNDATION TO ANY PART OF THE POLE BASEPLATE SHALL BE 3".
- THE DEPTH OF THE FOUNDATION MAY BE REDUCED 6" FOR EVERY 12" OF ROCK ENCOUNTERED WITH A MINIMUM DEPTH OF 4'-6". WHEN THE DEPTH OF THE FOUNDATION IS DECREASED TO LESS THAN 6' THE ANCHOR BOLTS SHALL BE CUT, THREADED, AND A STEEL PLATE 20" X 20" X 1/4" SHALL BE INSTALLED ON THE ANCHOR BOLTS 6" ABOVE THE BOTTOM OF THE EXCAVATION. THE COST SHALL BE INCIDENTAL THE FOUNDATION.
- ON PARAPET WALLS USE 1 1/4" Ø ANCHOR BOLTS. USE SELF-LOCKING NUT AND FLAT WASHER. DO NOT USE LOCKWASHER. (FOR DETAILS SEE STANDARD III/2.35 OF BRIDGE DESIGN MANUAL.
- BEND RADIUS SHALL BE FOUR TIMES BOLT DIAMETER.
- CONNECT GROUND WIRES TO POLE BASE GROUND LUG, NOT ANCHOR BOLTS OR TRANSFORMER BASE.
- LOW MOUNT POLE FOUNDATION SETBACK: FOR HORIZONTAL MOUNTED LUMINAIRES, SETBACK SHALL BE A MINIMUM OF 20' FROM EDGE OF PAVEMENT.

FOR VERTICAL MOUNT LUMINAIRES, SETBACK SHALL BE A MINIMUM OF 30' FROM EDGE OF PAVEMENT. POLES SHALL BE LOCATED 5' BEHIND GUARDRAIL OR OTHER PROTECTIVE BARRIERS, OR AS DIRECTED BY THE ENGINEER.



NOTES:

ON POLES WITH TWO LUMINAIRES, EACH LUMINAIRE SHALL HAVE A SEPARATE FUSED DISCONNECT.

INSTALLATION INSTRUCTIONS:

SCREW COUPLINGS ON TO ANCHOR BOLTS TO END OF THREADS, LEVEL COUPLINGS, VERY IMPORTANT, AS COUPLINGS WILL BECOME OVER-STRESSED AND EITHER CRACK OR STRIP THREADS INSIDE COUPLING.

METAL OR CONCRETE

REVISIONS	
DRAWN	2-9-01
REVISED	5-13-02
REVISED	01-16-07
RESIZED	05-6-08

STD. 9-114

FILE NAME =	USER NAME = knightsm	DESIGNED -	REVISED -
c:\pwwork\puidot\knightsm\d0135592\7813-sht-typl.dgn		DRAWN -	REVISED -
PLOT SCALE = 50.0000 / IN.		CHECKED -	REVISED -
PLOT DATE = 1/3/2011		DATE -	REVISED -

**STATE OF ILLINOIS
DEPARTMENT OF TRANSPORTATION**

LIGHT POLE FOUNDATIONS

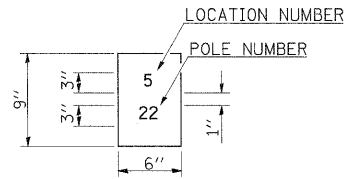
SCALE: SHEET NO. OF SHEETS STA. TO STA.

F.A.P. RTE.	SECTION	COUNTY	TOTAL SHEETS	SHEET NO.
331	(I-3,I-2)N-1,TS-1	WILLIAMSON	251	112
CONTRACT NO. 78133			ILLINOIS FED. AID PROJECT	

POLE STANDARDS

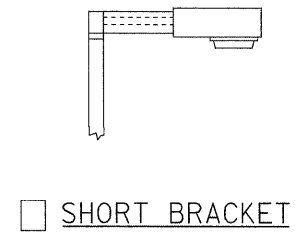
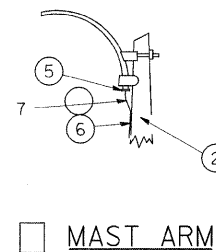
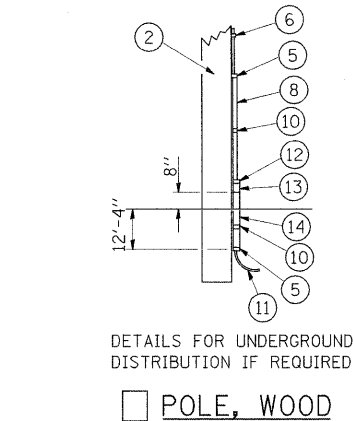
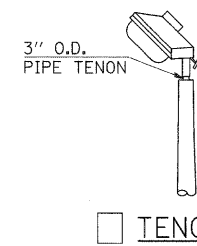
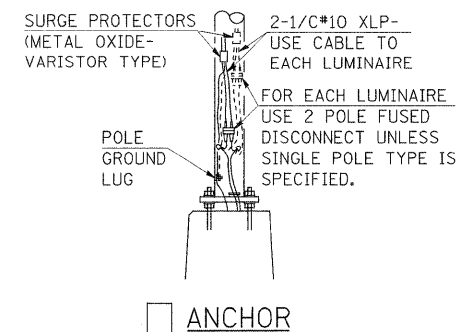
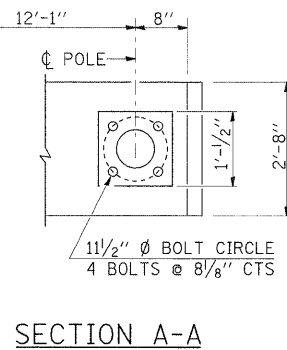
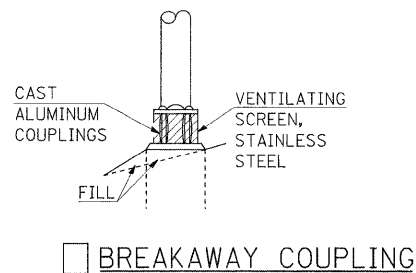
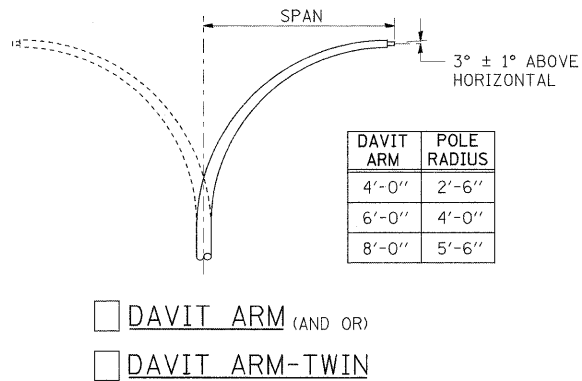

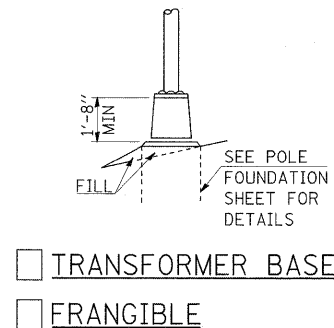
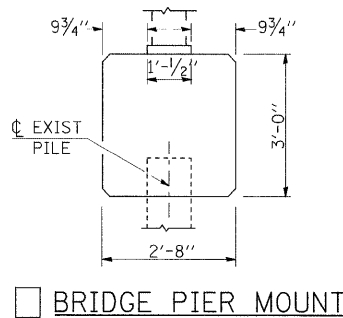
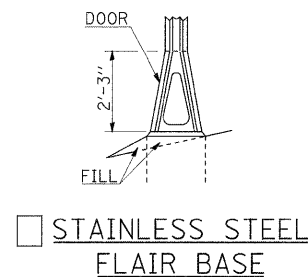
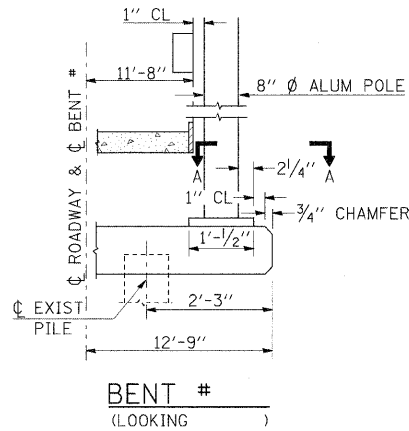
"INSTALL AND ORIENT ARM BRACKET OVER POLE TENON AND FIRMLY HAND TIGHTEN THE TWO SET SCREWS. USE THIRD HOLE IN ARM BRACKET AS A GUIDE TO DRILL A 3/4" DIAMETER HOLE THROUGH TENON. INSTALL AND TIGHTEN SELF-TAPPING SCREW. TIGHTEN SET SCREWS AN ADDITIONAL 1/4 TO 3/8 TURN WITH HEX KEY (NOT PROVIDED). INSTALL LOCKNUTS ON SET SCREWS IF THREADED PROJECTION ALLOWS."

POLE SHALL MEET AASHTO STANDARD SPECIFICATIONS FOR 80 MPH WIND LOADING AND 90 LB, 4.0 SQ. FT E.P.A. LUMINAIRE.

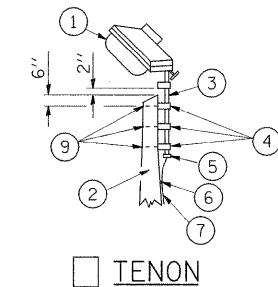


THE CONTRACTOR SHALL FURNISH AND INSTALL A LIGHT POLE IDENTIFICATION OF EACH NEW LIGHT POLE, AS SHOWN ABOVE, INCIDENTAL TO THE RESPECTIVE LIGHT POLE PAY ITEM. THE NUMERALS SHALL BE 3", SERIES "D", BLACK, SCREENED ON SILVER-WHITE TYPE B PRESSURE SENSITIVE REFLECTIVE SHEETING CONFORMING TO THE REQUIREMENTS OF SECTION T602.01 OF THE STANDARD SPECIFICATIONS FOR TRAFFIC CONTROL ITEMS. THE NUMERALS SHALL CONFORM TO THE FHWA "STANDARD ALPHABETS FOR HIGHWAY SIGNS".

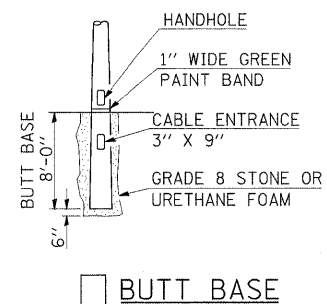
THE LIGHT POLE IDENTIFICATION SHALL BE APPLIED TO SIGN BASE MATERIAL AS SPECIFIED IN SECTION 719.11 OF THE STANDARD SPECIFICATIONS, APPROXIMATELY 7" ABOVE THE ADJACENT PAVEMENT GRADE VISIBLE TO APPROACHING TRAFFIC IN ACCORDANCE WITH HIGHWAY STANDARD 2319.



POLE LENGTH	DEPTH IN GROUND
65'-0"	12'-0"
60'-0"	10'-0"
55'-0"	9'-0"
50'-0"	8'-0"
45'-0"	7'-0"
40'-0"	6'-6"
35'-0"	6'-0"
30'-0"	5'-6"



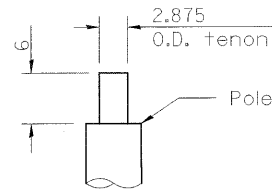
- ① LUMINAIRE
- ② WOOD POLE, CLASS 3 OR BETTER
- ③ 2 1/2" GALV. STEEL CONDUIT
- ④ SINGLE OFFSET POLE BAND
- ⑤ CONDUIT BUSHING
- ⑥ CABLE CLAMPS ON 2' CENTERS
- ⑦ 2/C #12 TYPE USE CABLE
- ⑧ 1" GALV. STEEL CONDUIT 10' IN LENGTH
- ⑨ 5/8" Ø HOT DIPPED GALVANIZED BOLT WITH FLAT WASHER & LOCKNUT (3 REQ'D)
- ⑩ CONDUIT CLAMPS ON 3' CENTERS
- ⑪ UNIT DUCT
- ⑫ THREADED REDUCER
- ⑬ "C" CONDULET, THREADED
- ⑭ 1 1/2" GALV. STEEL CONDUIT FOR 1 UNIT DUCT OR 3" GALV. STEEL CONDUIT FOR 2 OR 3 UNIT DUCTS.



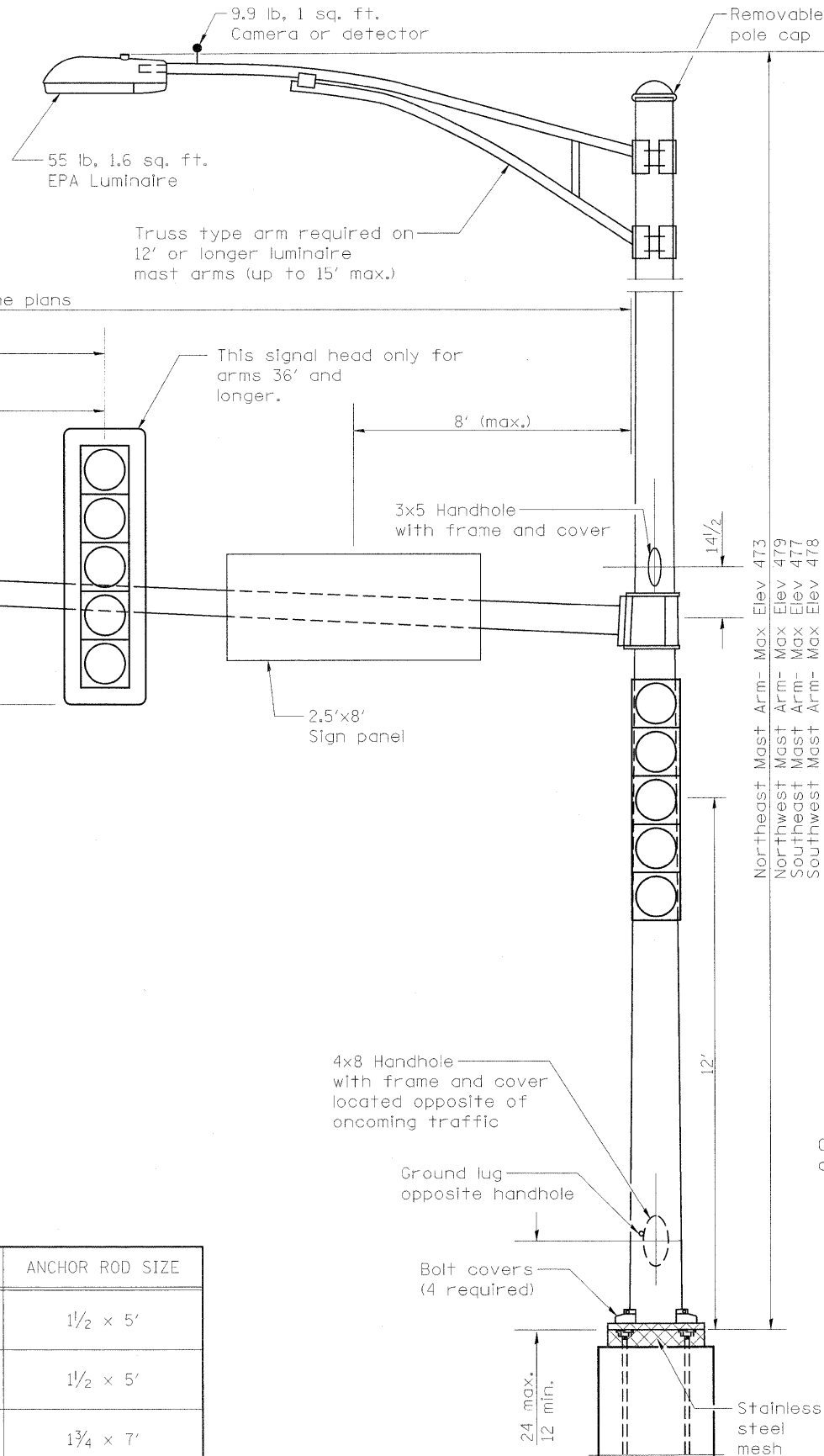
REVISIONS	
DRAWN	2-9-01
REVISED	4-14-02
RESIZED	5-6-08

STD. 9-115

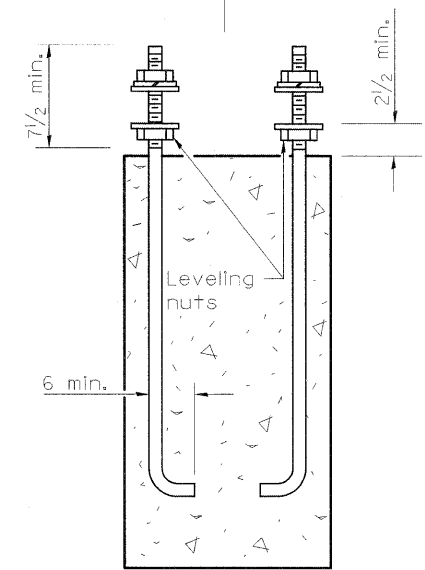
TENON TOP FOR VERTICAL MOUNTED LUMINAIRES



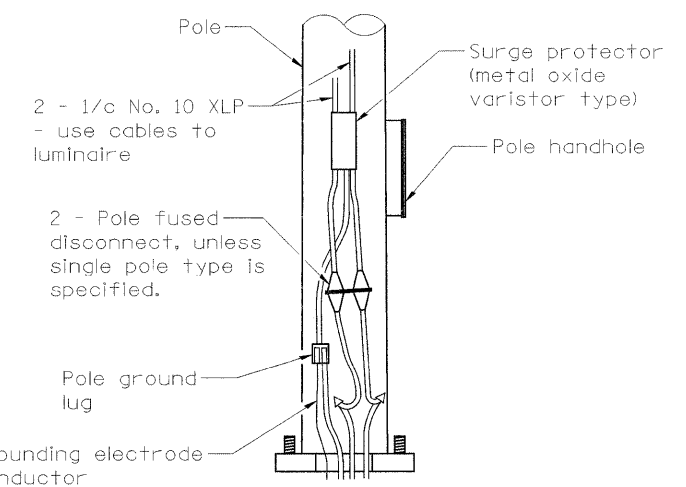
Note: The tenon top shall support a bullhorn fitting with two (twin) vertically mounted luminaires (clamp-mounted bullhorn assembly with removable pole cap acceptable). Each luminaire shall weigh 100 lb and have an effective projected (EPA) area of 3.85 sq. ft.



Highest Point on Structure Including Luminaire



ANCHOR ROD DETAIL



POLE BASE DETAIL

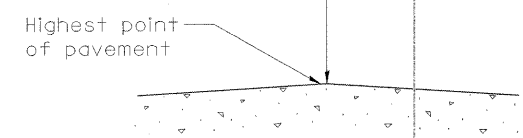
GENERAL NOTES

Signal heads, sign panels, and other attachments are shown for minimum design loading purposes only. Each signal head shall weigh 80 lb and have a projected area of 14.7 sq. ft.

All dimensions are in inches unless otherwise shown.

STEEL COMB. MAST ARM ASSEMBLY AND POLE 16' THROUGH 55'

MAST ARM LENGTH	BOLT CIRCLE	ANCHOR ROD SIZE
16' thru 20'	15	1/2 x 5'
22' thru 30'	18	1/2 x 5'
32' thru 40'	18	3/4 x 7'
42' thru 55'	21	3/4 x 7'



FILE NAME =
 USER NAME = poe1
 DESIGNED -
 DRAWN -
 PLOT SCALE = 50,0000 / IN.
 PLOT DATE = 1/21/2011

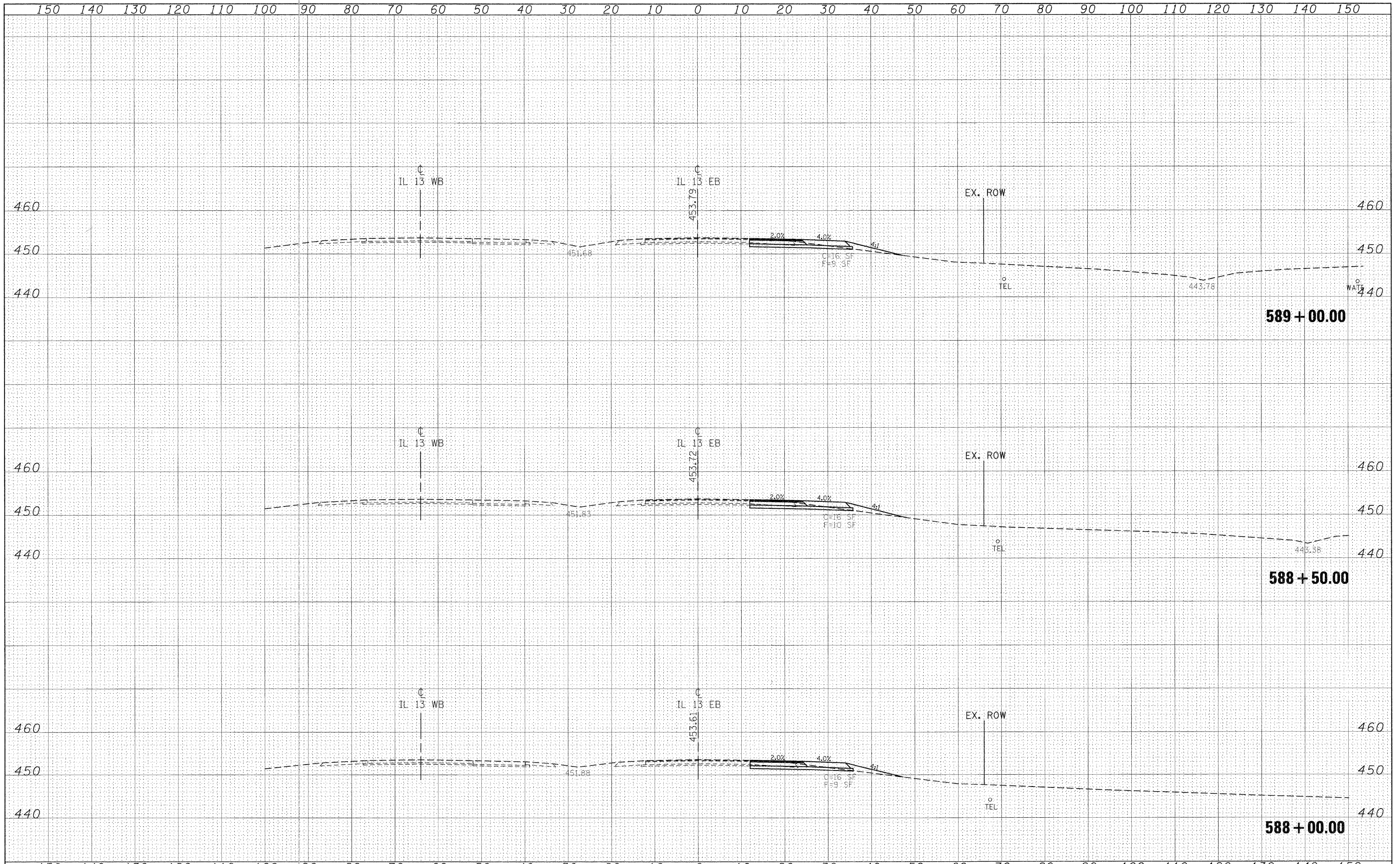
DESIGNED -
 REVISIONS:
 REVISIONS:
 REVISIONS:
 REVISIONS:

**STATE OF ILLINOIS
 DEPARTMENT OF TRANSPORTATION**

**STEEL COMB. MAST ARM ASSEMBLY AND POLE
 16' THROUGH 55'**

SCALE: SHEET NO. OF SHEETS STA. TO STA.

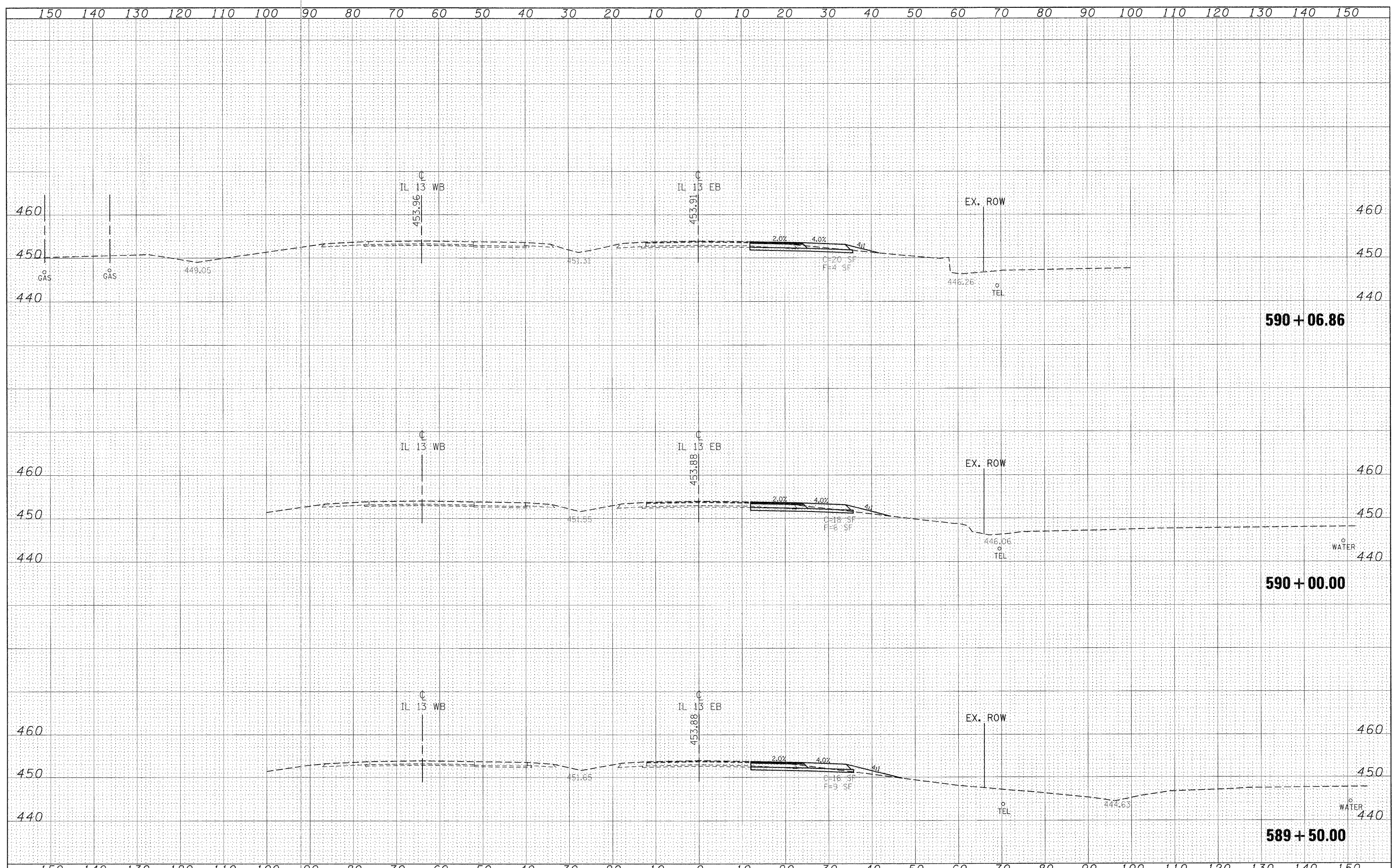
F.A.P. RTE. 331	SECTION (I-3, I-2IN-1, TS-1)	COUNTY WILLIAMSON	TOTAL SHEETS 251	SHEET NO. 113A
			CONTRACT NO. 78133	
ILLINOIS FED. AID PROJECT				



DATE	
BY	
DESIGNED	
DRAWN	
CHECKED	
DATE	
FILE NAME	
USER NAME	
DESIGNED	
DRAWN	
CHECKED	
DATE	

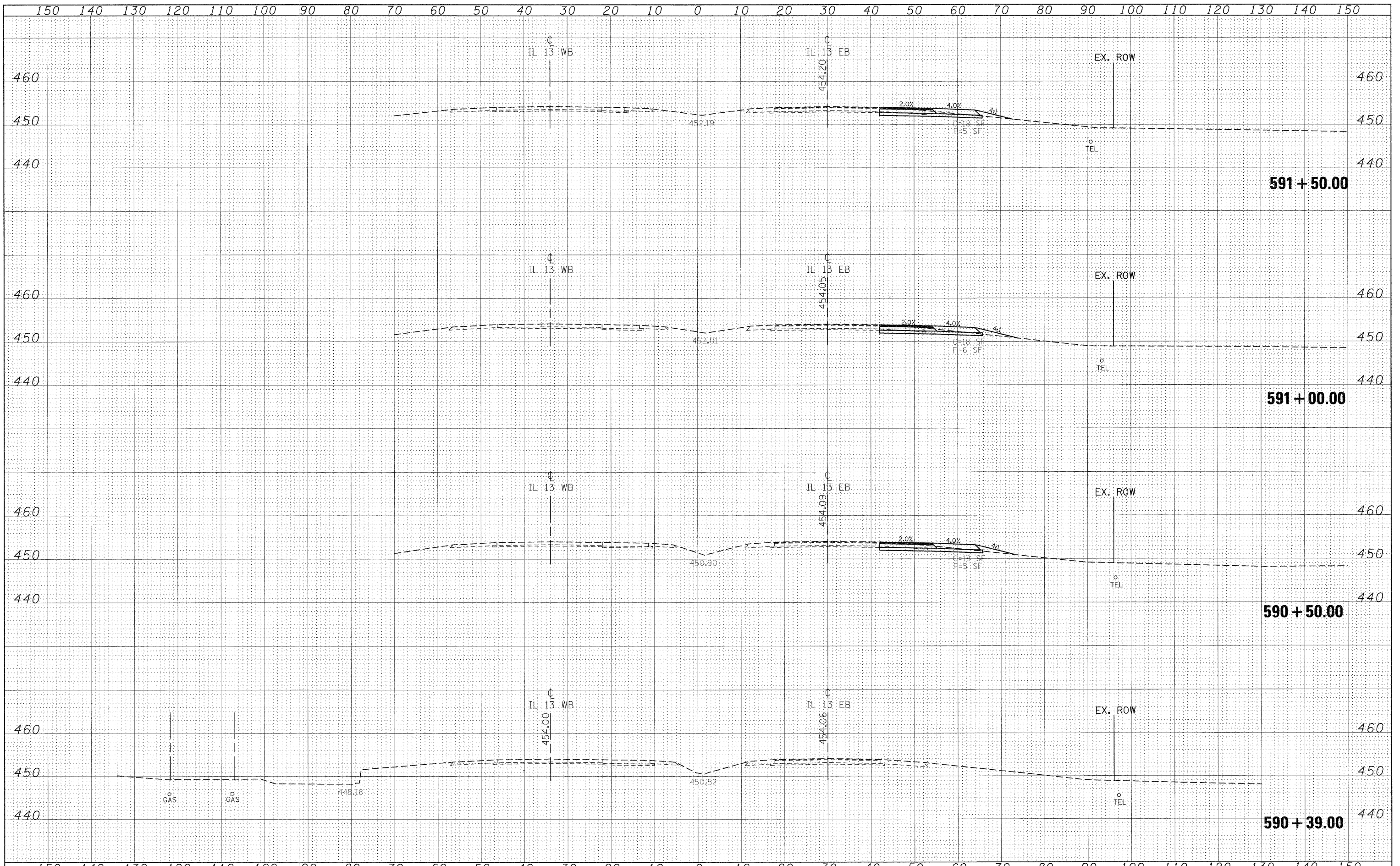
DATE	
BY	
DESIGNED	
DRAWN	
CHECKED	
DATE	
FILE NAME	
USER NAME	
DESIGNED	
DRAWN	
CHECKED	
DATE	

DATE	
BY	
DESIGNED	
DRAWN	
CHECKED	
DATE	
FILE NAME	
ORIGINAL SURVEY	
NOTE BOOK	
NO.	
TEMPLATES	
AREAS CHECKED	



DATE	
BY	
DESIGNED	
DRAWN	
CHECKED	
DATE	
FILE NAME	
ORIGINAL SURVEY	
NOTE BOOK	
NO.	
TEMPLATES	
AREAS CHECKED	

FILE NAME =	USER NAME = knightan	DESIGNED -	REVISED -	STATE OF ILLINOIS DEPARTMENT OF TRANSPORTATION	IL 13 EASTBOUND CROSS SECTIONS			F.A.P. RTE.	SECTION	COUNTY	TOTAL SHEETS	SHEET NO.
o:\pwork\pwork\knightan\0135592\78133-shr-13eb.dgn	o.r.t13eb.dgn	DRAWN -	REVISED -		331	(1-3,1-2IN-1,TS-1	WILLIAMSON	251	115			
PLOT SCALE = 10.0000' / IN.		CHECKED -	REVISED -		CONTRACT NO. 78133							
PLOT DATE = 1/3/2011		DATE -	REVISED -		SCALE: 1"=10'	SHEET NO. OF SHEETS	STA. 589+50.00 TO STA. 590+06.86	ILLINOIS FED. AID PROJECT				



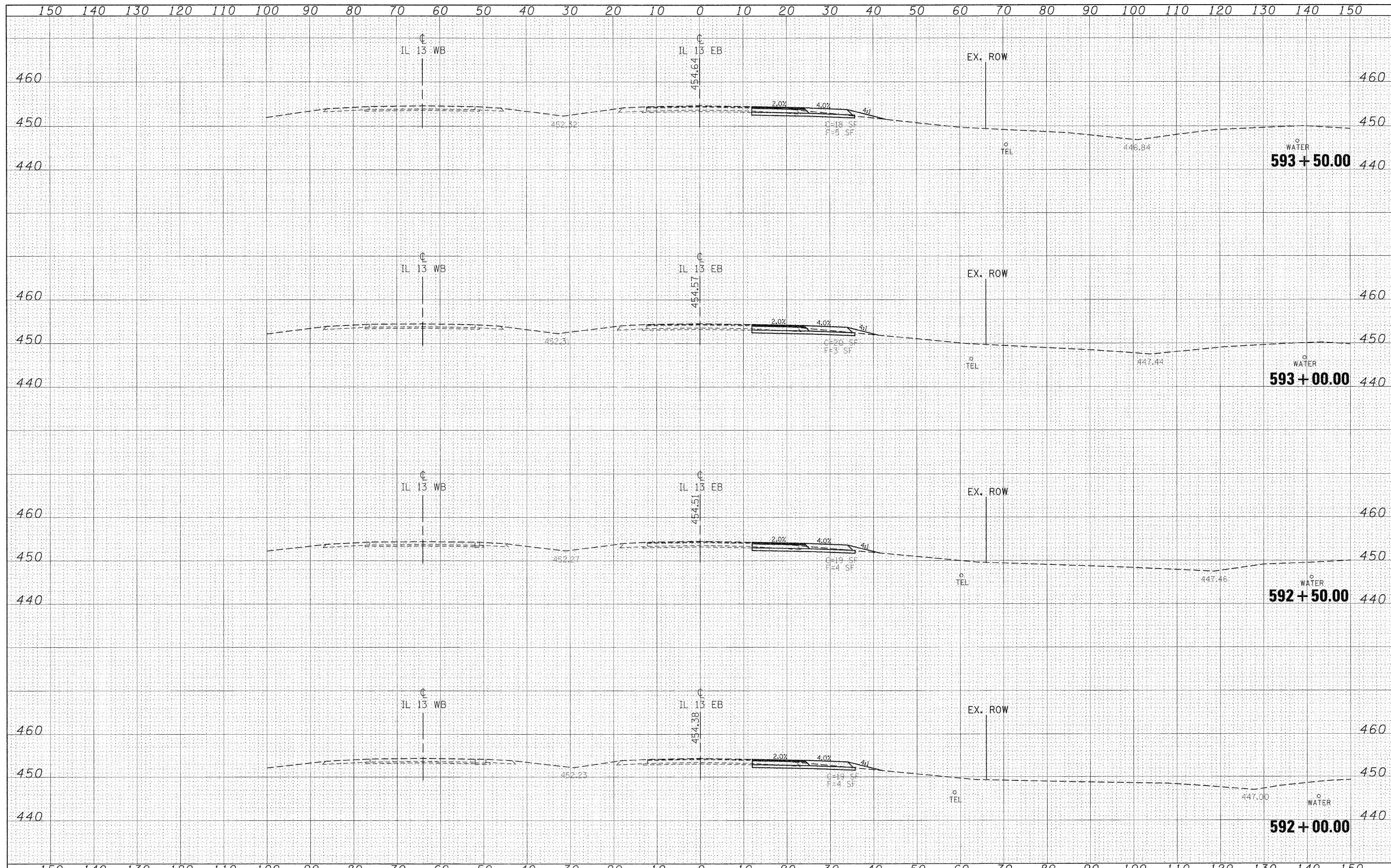
DATE	
BY	
CHECKED	
DESIGNED	
DRAWN	
PLOTTED	
TEMPLATE	
NOTE BOOK	
AREAS CHECKED	
NO.	

DATE	
BY	
CHECKED	
DESIGNED	
DRAWN	
PLOTTED	
TEMPLATE	
NOTE BOOK	
AREAS CHECKED	
NO.	

FILE NAME =	USER NAME = knightsm	DESIGNED -	REVISED -	STATE OF ILLINOIS DEPARTMENT OF TRANSPORTATION	IL 13 EASTBOUND CROSS SECTIONS			F.A.P. RTE.	SECTION	COUNTY	TOTAL SHEETS	SHEET NO.
c:\pw\work\pwsdot\knightsm\08135592\78133-eh-t-	eg-r-113eb.dgn	DRAWN -	REVISED -		331	(I-3, I-2)N-1, TS-1	WILLIAMSON	251	116			
	PLOT SCALE = 10.0000' / IN.	CHECKED -	REVISED -		CONTRACT NO. 78133			ILLINOIS FED. AID PROJECT				
	PLOT DATE = 1/3/2011	DATE -	REVISED -		SCALE: 1"=10'	SHEET NO.	OF SHEETS	STA. 590+39.00 TO STA. 591+50.00				

DATE	
BY	
FINISHED SURVEY	
PLOTTED	
NOTE BOOK	
AREAS CHECKED	
NO.	

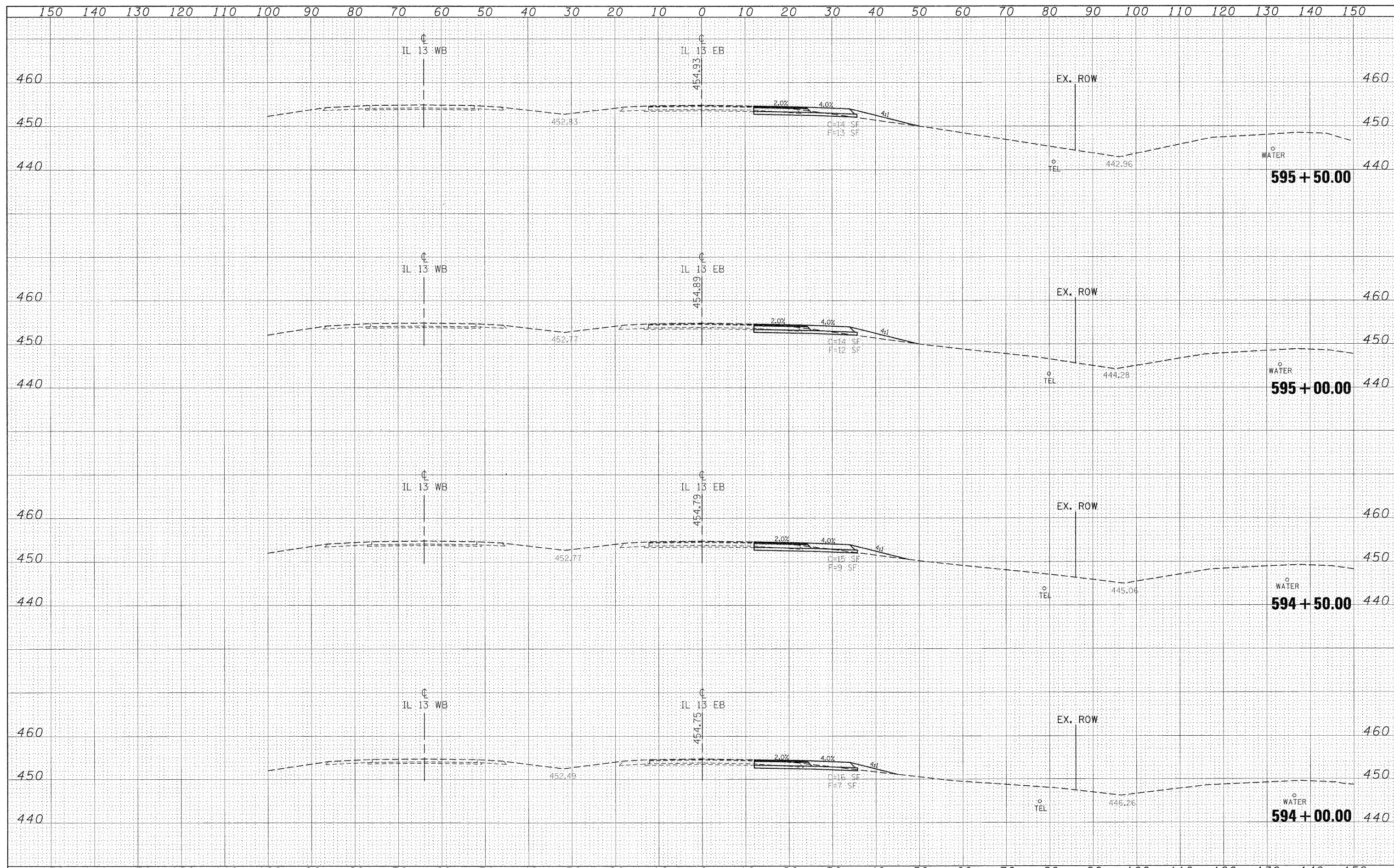
DATE	
BY	
ORIGINAL SURVEY	
NOTE BOOK	
AREAS CHECKED	
NO.	



FILE NAME =	USER NAME = knightsr	DESIGNED -	REVISED -	STATE OF ILLINOIS DEPARTMENT OF TRANSPORTATION	IL 13 EASTBOUND CROSS SECTIONS		F.A.P. RTE.	SECTION	COUNTY	TOTAL SHEETS	SHEET NO.
c:\pwork\pwork\knightsr\0135592\78133-sht-331.r13eb.dgn		DRAWN -	REVISED -		331	(I-3,I-2IN-1,TS-1)	WILLIAMSON	251	117		
PLOT SCALE = 10.0000' / IN.		CHECKED -	REVISED -		CONTRACT NO. 78133						
PLOT DATE = 1/3/2011		DATE -	REVISED -		ILLINOIS FED. AID PROJECT						
				SCALE: 1"=10'	SHEET NO.	OF	SHEETS	STA. 592+00.00	TO STA. 593+50.00		

FINAL SURVEY	SURVEYED	DATE
NOTE BOOK	PLOTTED	BY
NO.	TEMPLATE	
	AREAS CHECKED	

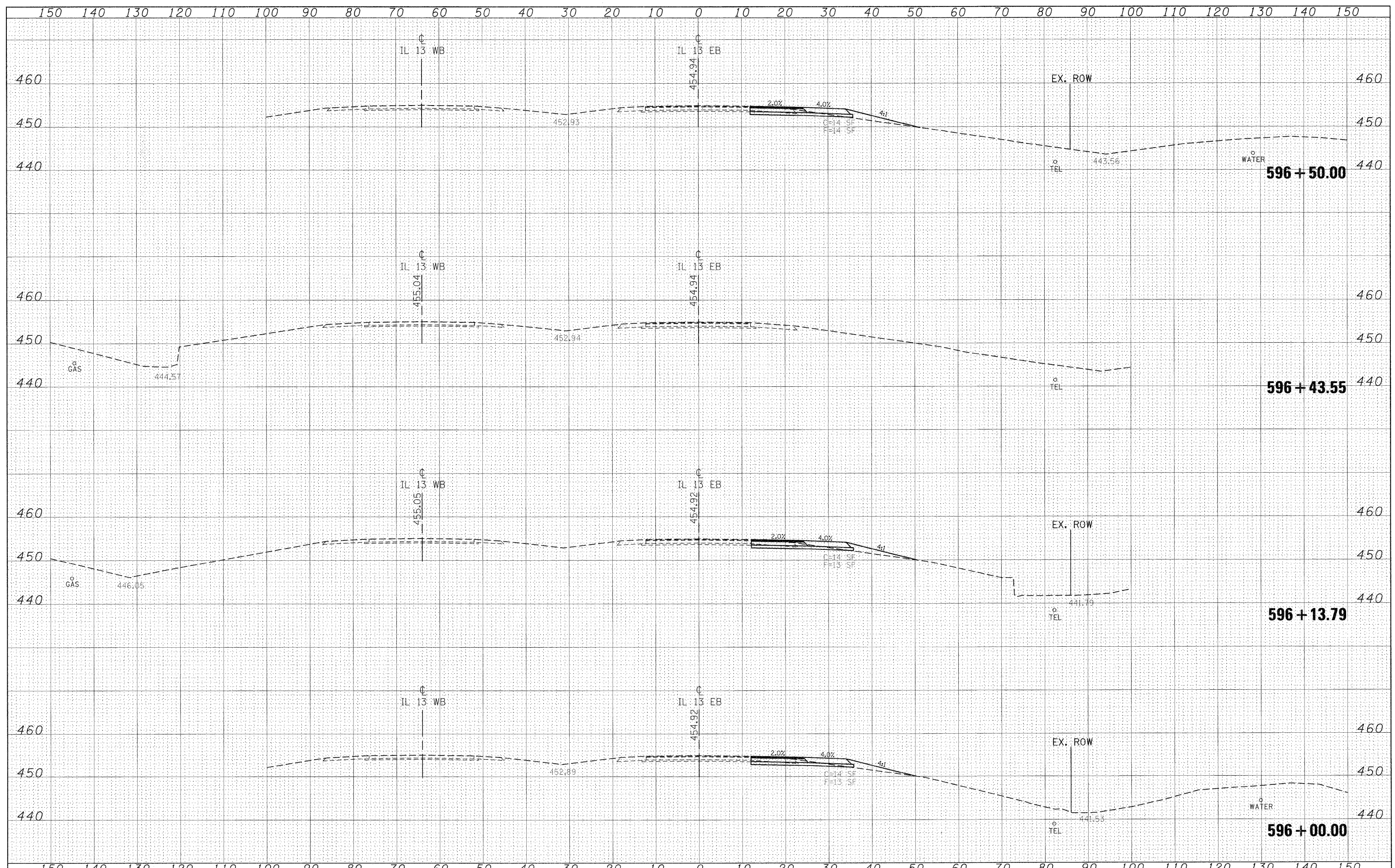
ORIGINAL SURVEY	SURVEYED	DATE
NOTE BOOK	PLOTTED	BY
NO.	TEMPLATE	
	AREAS CHECKED	



FILE NAME =	USER NAME = knightsm	DESIGNED -	REVISED -	STATE OF ILLINOIS DEPARTMENT OF TRANSPORTATION	IL 13 EASTBOUND CROSS SECTIONS	F.A.P. R.T.E.	SECTION	COUNTY	TOTAL SHEETS	SHEET NO.	
c:\pw\work\pwsdot\knightsm\08135592\78133-sht-118.r13eb.dgn	PLOT SCALE = 12,0000' / IN.	DRAWN -	REVISED -			331	(1-3,1-2N-1,TS-1)	WILLIAMSON	251	118	
	PLOT DATE = 1/2/2011	CHECKED -	REVISED -			SCALE: 1"=10'		SHEET NO. OF SHEETS STA. 594+00.00 TO STA. 595+50.00		CONTRACT NO. 78133	
		DATE -	REVISED -			ILLINOIS FED. AID PROJECT					

DATE	
BY	
FINAL SURVEY	
SCREENED	
PLOTTED	
NOTE BOOK	
TEMPLATE	
AREAS	
CHECKED	
NO.	

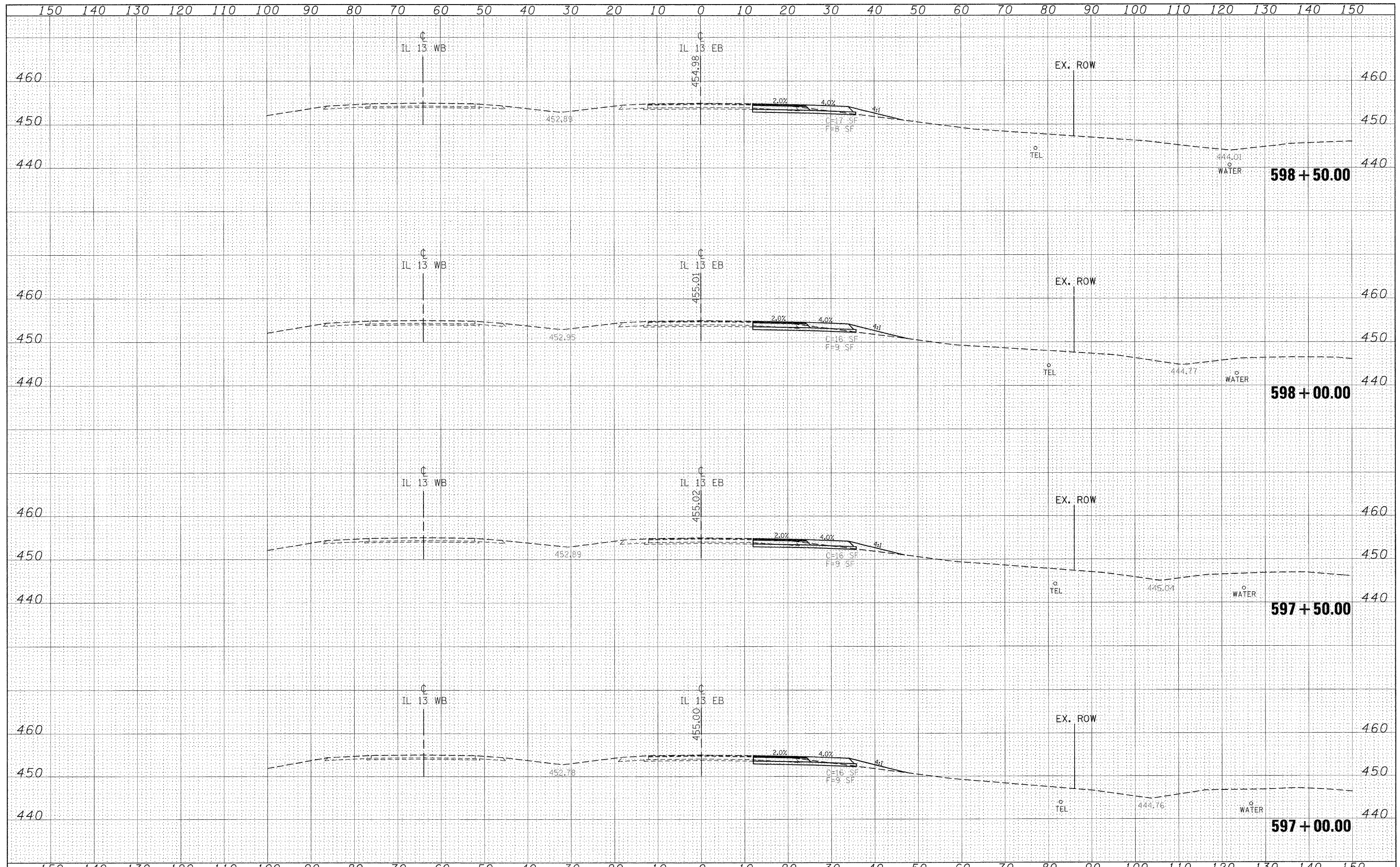
DATE	
BY	
ORIGINAL SURVEY	
SCREENED	
PLOTTED	
NOTE BOOK	
TEMPLATE	
AREAS	
CHECKED	
NO.	



FILE NAME =	USER NAME = knightcm	DESIGNED -	REVISED -	STATE OF ILLINOIS DEPARTMENT OF TRANSPORTATION	IL 13 EASTBOUND CROSS SECTIONS			F.A.P. RTE.	SECTION	COUNTY	TOTAL SHEETS	SHEET NO.	
cs:\px_work\pwidot\knightcm\0135592\78133-shd-sec.r13eb.dgn		DRAWN -	REVISED -		331	(I-3, I-2N-1, TS-1)	WILLIAMSON	151	119	CONTRACT NO. 78133			
PLOT SCALE = 10,000.00' / IN.		CHECKED -	REVISED -		SCALE: 1"=10'			SHEET NO.	OF	SHEETS	STA. 596+00.00	TO STA. 596+50.00	ILLINOIS FED. AID PROJECT
PLOT DATE = 1/3/2011		DATE -	REVISED -										

DATE	
BY	
FINISHED	
SURVEY	
PLOTTED	
TEMPLATE	
NOTE BOOK	
AREAS	
CHECKED	
NO.	

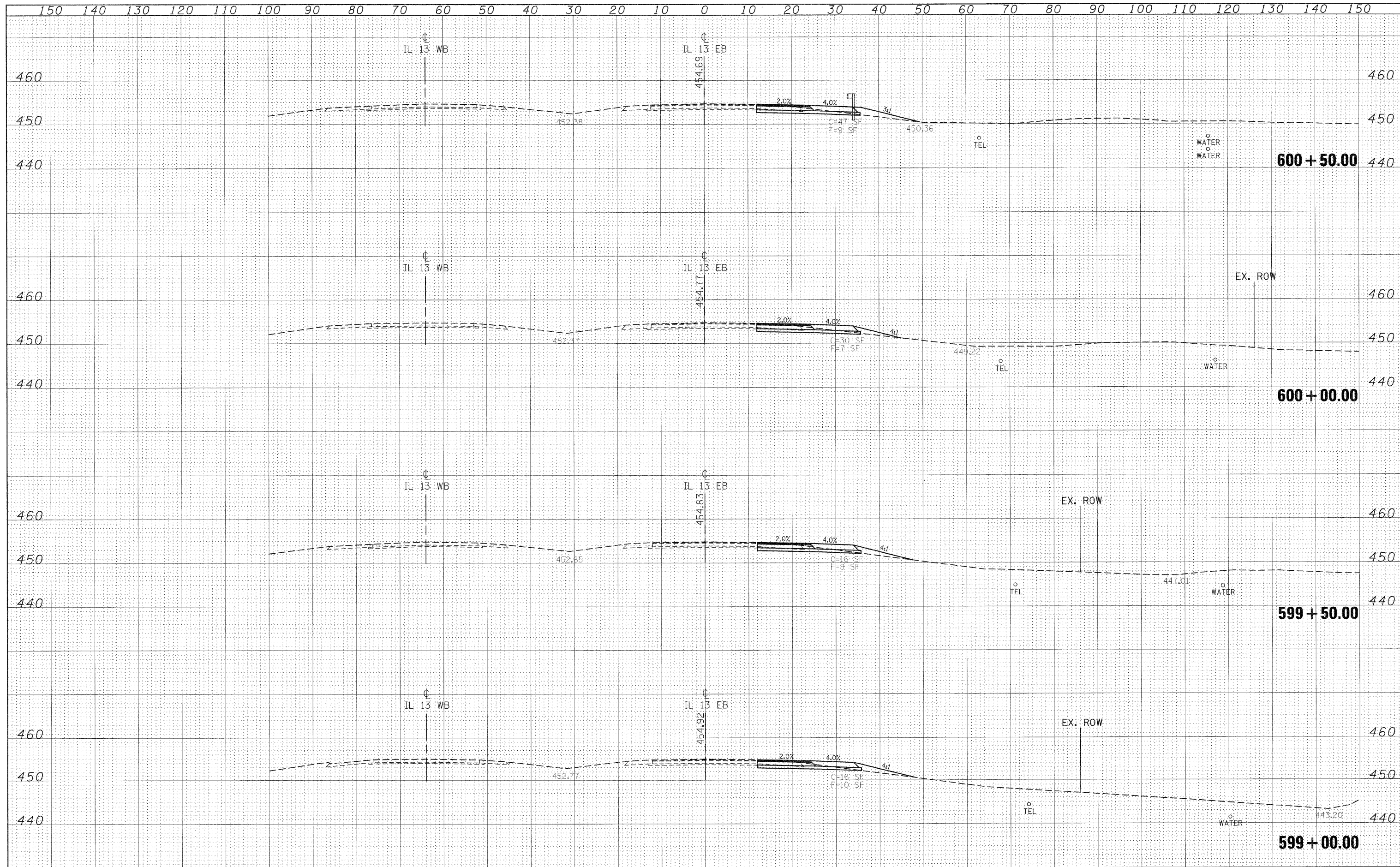
DATE	
BY	
ORIGINAL	
SURVEY	
PLOTTED	
TEMPLATE	
NOTE BOOK	
AREAS	
CHECKED	
NO.	



FILE NAME =	USER NAME = knightam	DESIGNED -	REVISED -	STATE OF ILLINOIS DEPARTMENT OF TRANSPORTATION	IL 13 EASTBOUND CROSS SECTIONS	F.A.P. RTE.	SECTION	COUNTY	TOTAL SHEETS	SHEET NO.	
c:\pwwork\pwwork\knightam\10135592\78133-9ht-	ec.r\13eb.dgn	DRAWN -	REVISED -			331	(I-3,I-2IN-1,TS-1	WILLIAMSON	251	120	
		PLOT SCALE = 10.0000' / IN.	CHECKED -			REVISED -	CONTRACT NO. 78133				
		PLOT DATE 1/3/2011	DATE -			REVISED -	SCALE: 1"=10'	SHEET NO.	OF SHEETS	STA. 597+00.00 TO STA. 598+50.00	ILLINOIS FED. AID PROJECT

DATE	
BY	
FINAL SURVEY	SUBMITTED
NOTE BOOK	PLOTTED
NO.	TEMPLATE
	AREAS CHECKED

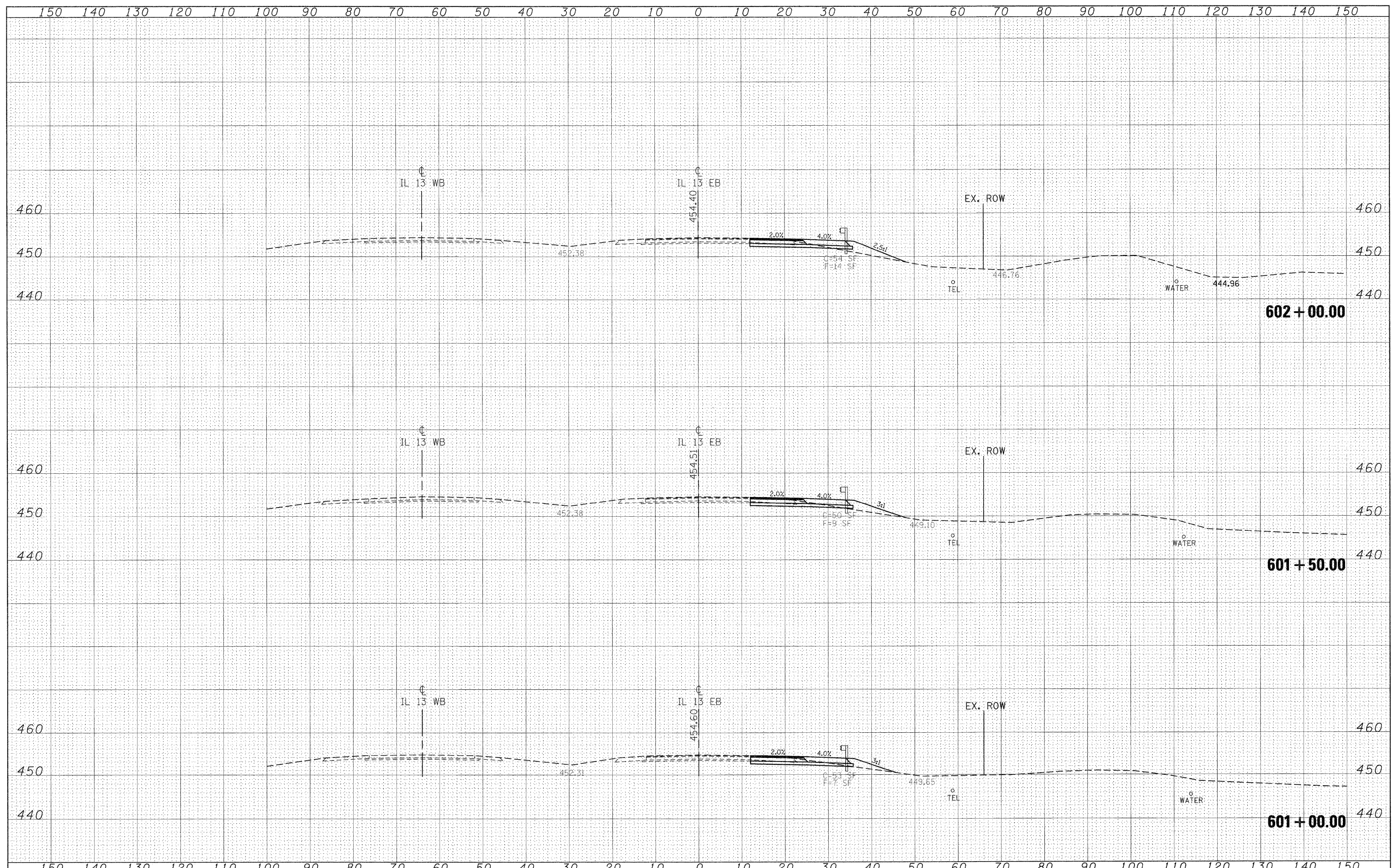
DATE	
BY	
ORIGINAL SURVEY	SUBMITTED
NOTE BOOK	PLOTTED
NO.	TEMPLATE
	AREAS CHECKED



FILE NAME =	USER NAME = knightam	DESIGNED -	REVISED -	STATE OF ILLINOIS DEPARTMENT OF TRANSPORTATION	IL 13 EASTBOUND CROSS SECTIONS	F.A.P. RTE.	SECTION	COUNTY	TOTAL SHEETS	SHEET NO.	
ct:\pw\work\pwsdot\knightam\cd0135592\78133-sht-1	pc-r-113eb.dgn	DRAWN -	REVISED -			331	(I-3,1-2)N-1,TS-1	WILLIAMSON	251	121	
	PLOT SCALE = 10.0000' / IN.	CHECKED -	REVISED -			CONTRACT NO. 78133			ILLINOIS FED. AID PROJECT		
	PLOT DATE 1/3/2011	DATE -	REVISED -			SCALE: 1"=10'	SHEET NO. OF SHEETS	STA. 599+00.00 TO STA. 600+50.00			

DATE	
BY	
FINAL SURVEY	
SURVEYED	
PLOTTED	
NOTE BOOK	
AREAS CHECKED	
NO.	

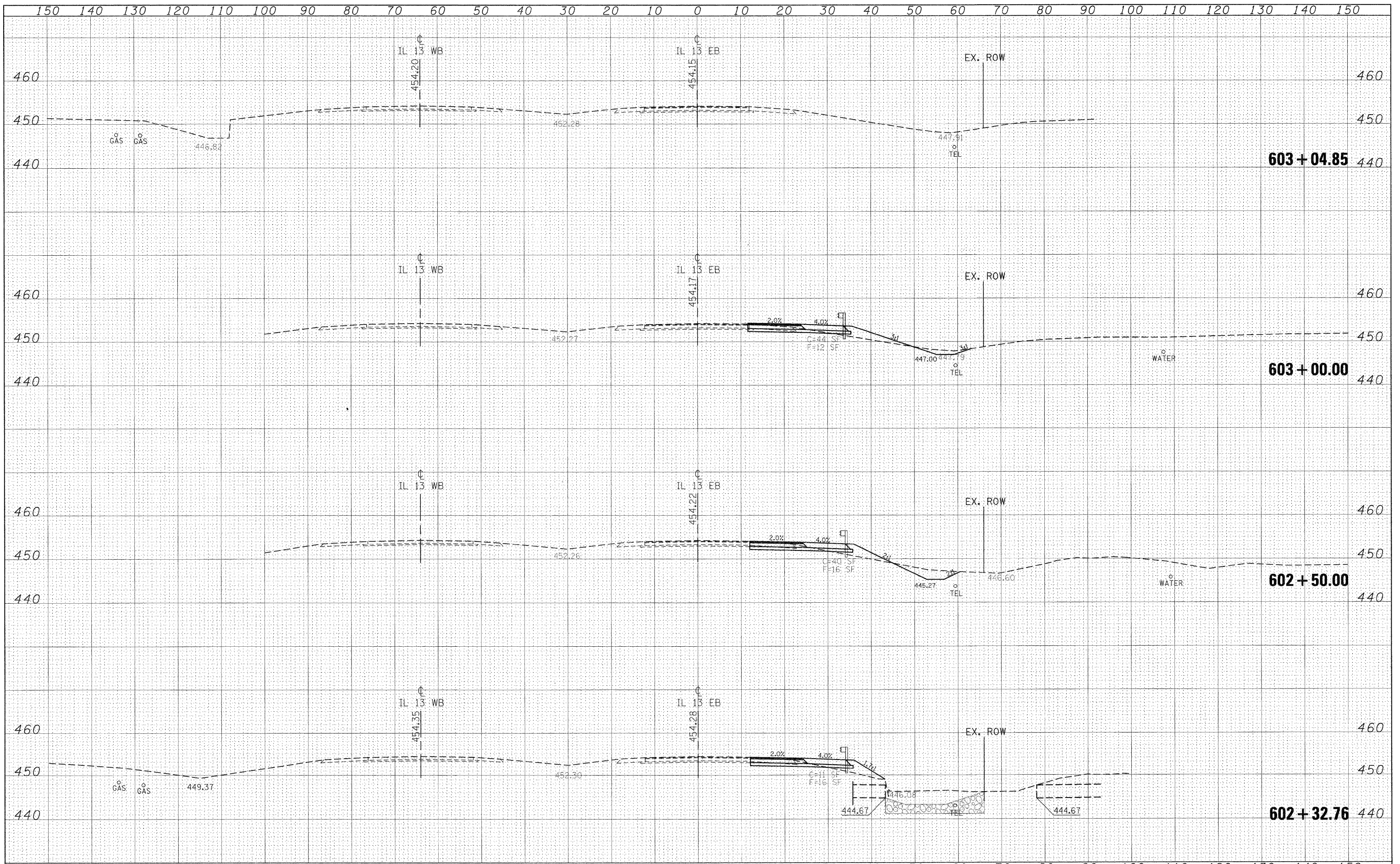
DATE	
BY	
ORIGINAL SURVEY	
SURVEYED	
PLOTTED	
NOTE BOOK	
AREAS CHECKED	
NO.	



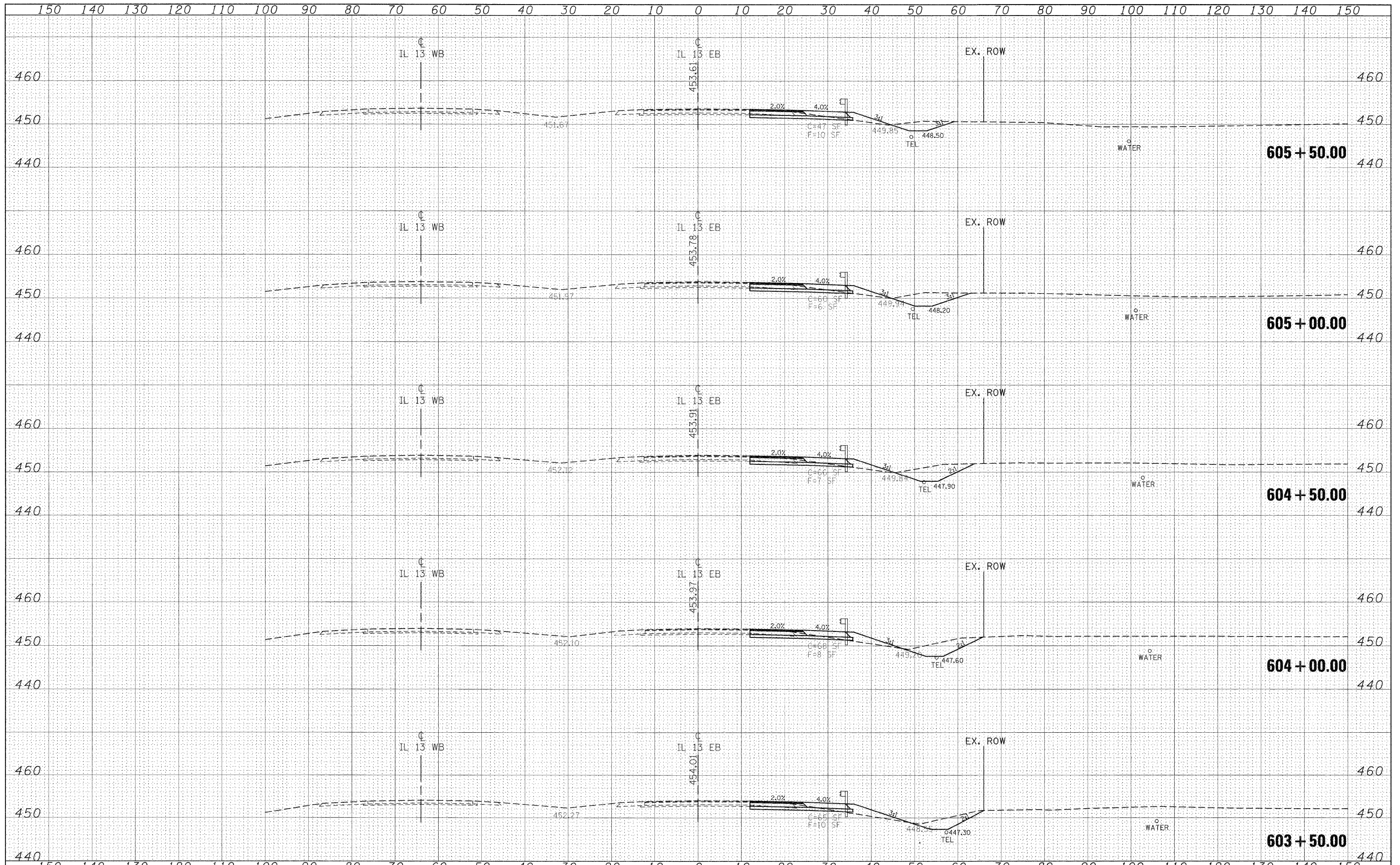
FILE NAME =	USER NAME = knightsm	DESIGNED -	REVISED -	STATE OF ILLINOIS DEPARTMENT OF TRANSPORTATION	IL 13 EASTBOUND CROSS SECTIONS	F.A.P. RTE.	SECTION	COUNTY	TOTAL SHEETS	SHEET NO.	
c:\p\work\pwsdot\knightsm\0135592\78133-sht-13eb.dgn	PLLOT SCALE = 10.0000' / IN.	DRAWN -	REVISED -			331	(I-3,I-2N-1,TS-1)	WILLIAMSON	25	122	
	PLLOT DATE = 1/3/2011	CHECKED -	REVISED -			SCALE: 1"=10'		SHEET NO. OF SHEETS		STA. 601+00.00 TO STA. 602+00.00	
		DATE -	REVISED -			ILLINOIS FED. AID PROJECT					

BY	DATE

BY	DATE



FILE NAME =	USER NAME = knightm	DESIGNED -	REVISED -	STATE OF ILLINOIS DEPARTMENT OF TRANSPORTATION	IL 13 EASTBOUND CROSS SECTIONS	F.A.P. RTE.	SECTION	COUNTY	TOTAL SHEETS	SHEET NO.
c:\pw\work\p\dot\knightm\0135592\78133-sht-1	ec.r13eb.dgn	DRAWN -	REVISED -			331	(I-3,I-2N-1,TS-1)	WILLIAMSON	251	123
		CHECKED -	REVISED -			CONTRACT NO. 78133				
		DATE -	REVISED -			ILLINOIS FED. AID PROJECT				
PLOT SCALE = 10,0000' / IN.				SCALE: 1"=10'		SHEET NO.	OF SHEETS	STA. 602+32.76 TO STA. 603+04.85		
PLOT DATE 1/3/2011										



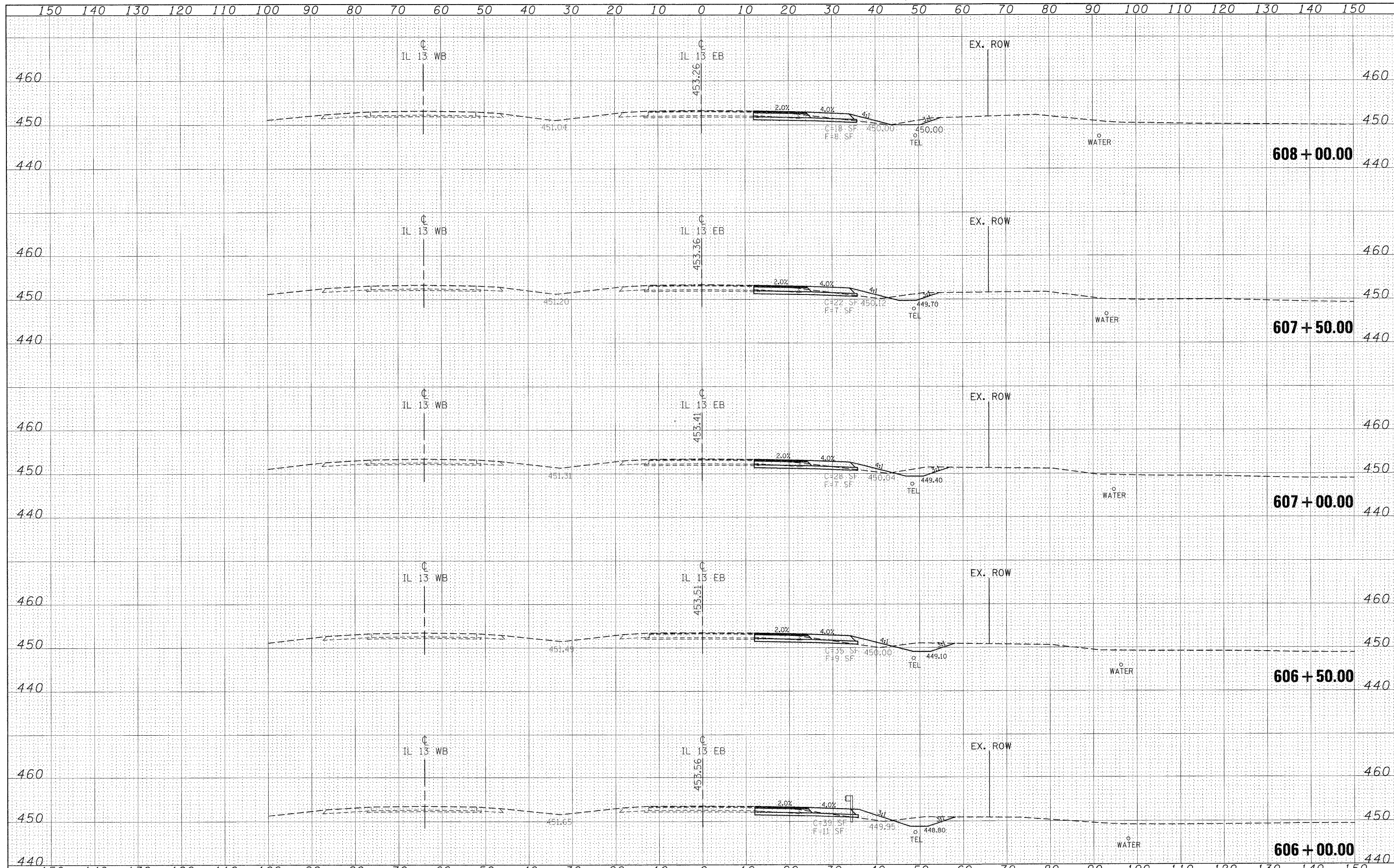
BY	DATE
FINL SURVEY	SUBMITTED
NOTE BOOK	PLOTTED
NO.	TEMPLATE
	AREAS
	CHANGED

BY	DATE
ORIGINAL SURVEY	SUBMITTED
NOTE BOOK	PLOTTED
NO.	TEMPLATE
	AREAS
	CHANGED

FILE NAME =	USER NAME = knightsm	DESIGNED -	REVISED -	STATE OF ILLINOIS DEPARTMENT OF TRANSPORTATION	IL 13 EASTBOUND CROSS SECTIONS		F.A.P. RTE.	SECTION	COUNTY	TOTAL SHEETS	SHEET NO.
c:\pwwork\pwwork\knightsm\d0135592\78133-shr-ec.r:13eb.dgn		DRAWN -	REVISED -		331	(I-3,I-2)N-1,TS-1	WILLIAMSON	251	124		
PLOT SCALE = 10.0000' / IN.		CHECKED -	REVISED -		SCALE: 1"=10' SHEET NO. OF SHEETS STA. 603+50.00 TO STA. 605+50.00		CONTRACT NO. 78133		ILLINOIS FED. AID PROJECT		
PLOT DATE = 1/3/2011		DATE -	REVISED -								

BY	DATE
DESIGNED	
DRAWN	
CHECKED	
DATE	
REVISIONS	
NO.	

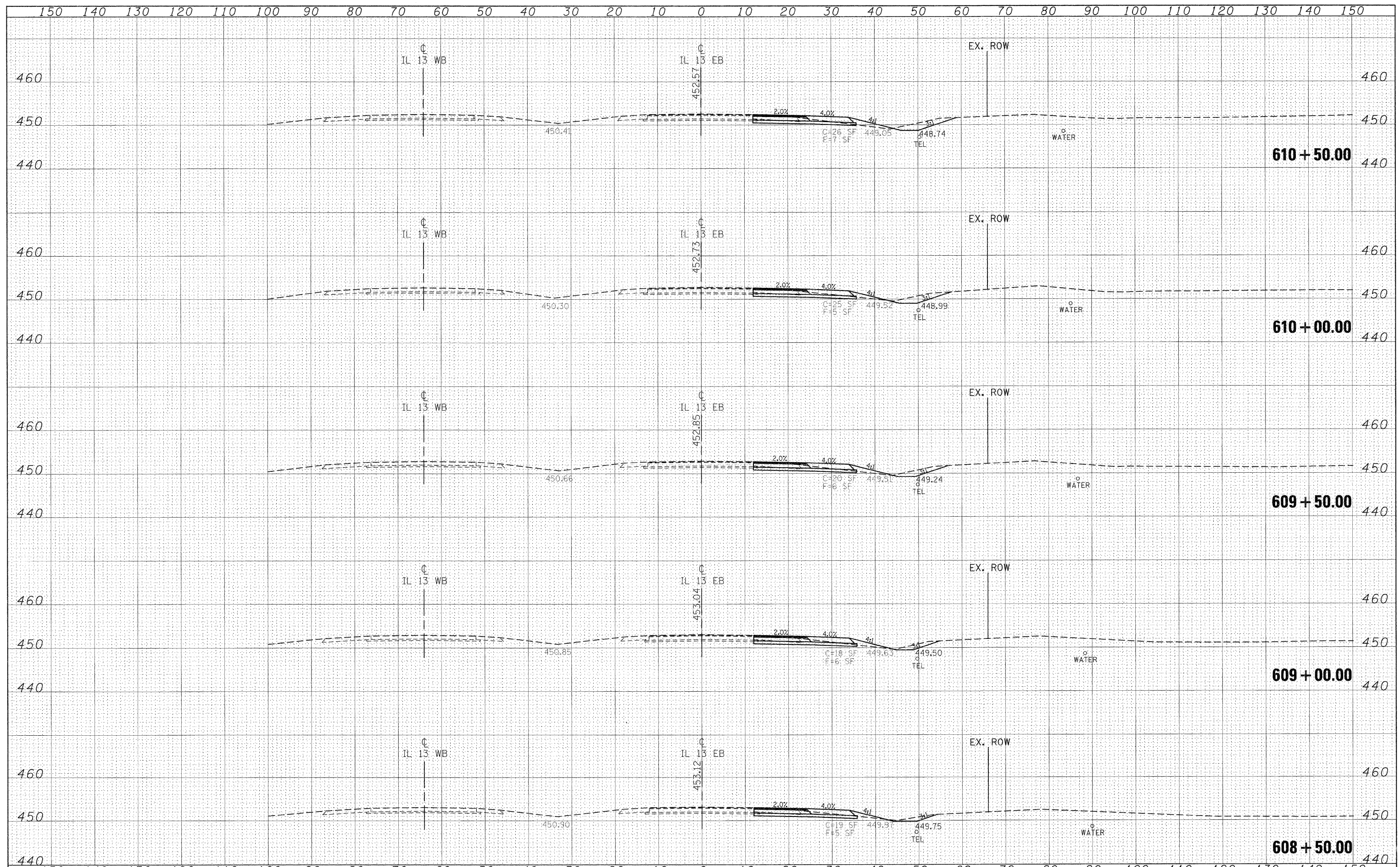
BY	DATE
DESIGNED	
DRAWN	
CHECKED	
DATE	
REVISIONS	
NO.	



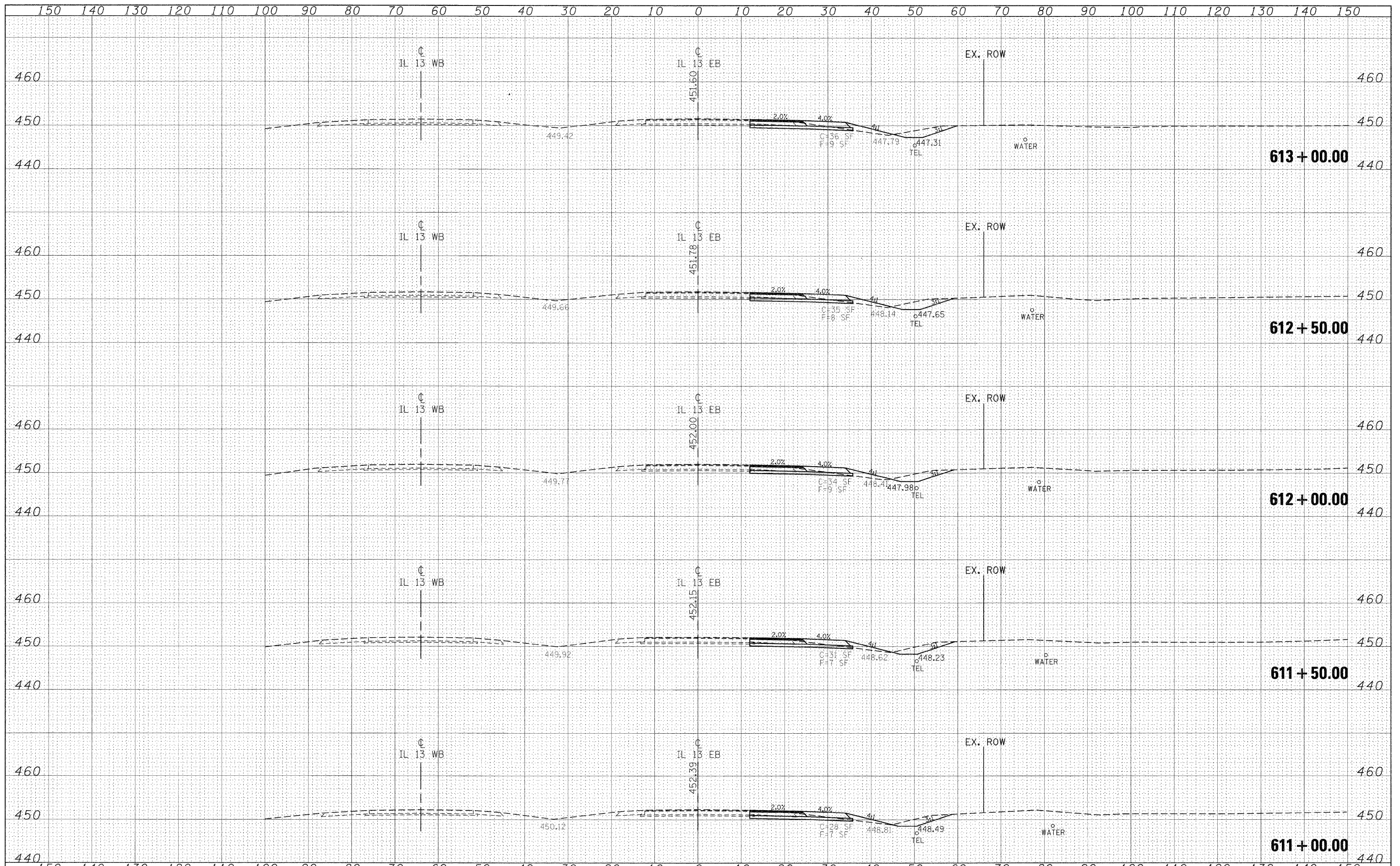
FILE NAME =	USER NAME = knightan	DESIGNED -	REVISED -	STATE OF ILLINOIS DEPARTMENT OF TRANSPORTATION	IL 13 EASTBOUND CROSS SECTIONS	F.A.P. RTE.	SECTION	COUNTY	TOTAL SHEETS	SHEET NO.	
cs:\pw_work\pw\dot\knightan\0135592\78133-sh-t-ec-r-113eb.dgn	PLOT SCALE = 10.0000' / IN.	DRAWN -	REVISED -			331	(I-3,I-2)N-1,TS-1	WILLIAMSON	251	125	
	PLOT DATE 1/3/2011	CHECKED -	REVISED -			CONTRACT NO. 78133		ILLINOIS FED. AID PROJECT			
		DATE -	REVISED -			SCALE: 1"=10'	SHEET NO. OF SHEETS	STA. 606+00.00 TO STA. 608+00.00			

DATE	
BY	
FINISHED	
SURVEY	
PLOTTED	
TEMPLATE	
NOTE BOOK	
AREAS	
CHECKED	
NO.	

DATE	
BY	
ORIGINAL	
SURVEY	
PLOTTED	
TEMPLATE	
NOTE BOOK	
AREAS	
CHECKED	
NO.	



FILE NAME =	USER NAME = knightsm	DESIGNED -	REVISED -	STATE OF ILLINOIS DEPARTMENT OF TRANSPORTATION	IL 13 EASTBOUND CROSS SECTIONS		F.A.P. RTE.	SECTION	COUNTY	TOTAL SHEETS	SHEET NO.
c:\pw_work\pwork\knightsm\vd8135592\78133-ah-rc-r13eb.dgn		DRAWN -	REVISED -		331	(I-3,I-2N-I,TS-1)	WILLIAMSON	151	126		
PLOT SCALE = 10,0000' / 1"		CHECKED -	REVISED -		SCALE: 1"=10' SHEET NO. OF SHEETS STA. 608+50.00 TO STA. 610+50.00		CONTRACT NO. 78133		ILLINOIS FED. AID PROJECT		
PLOT DATE 1/3/2011		DATE -	REVISED -								



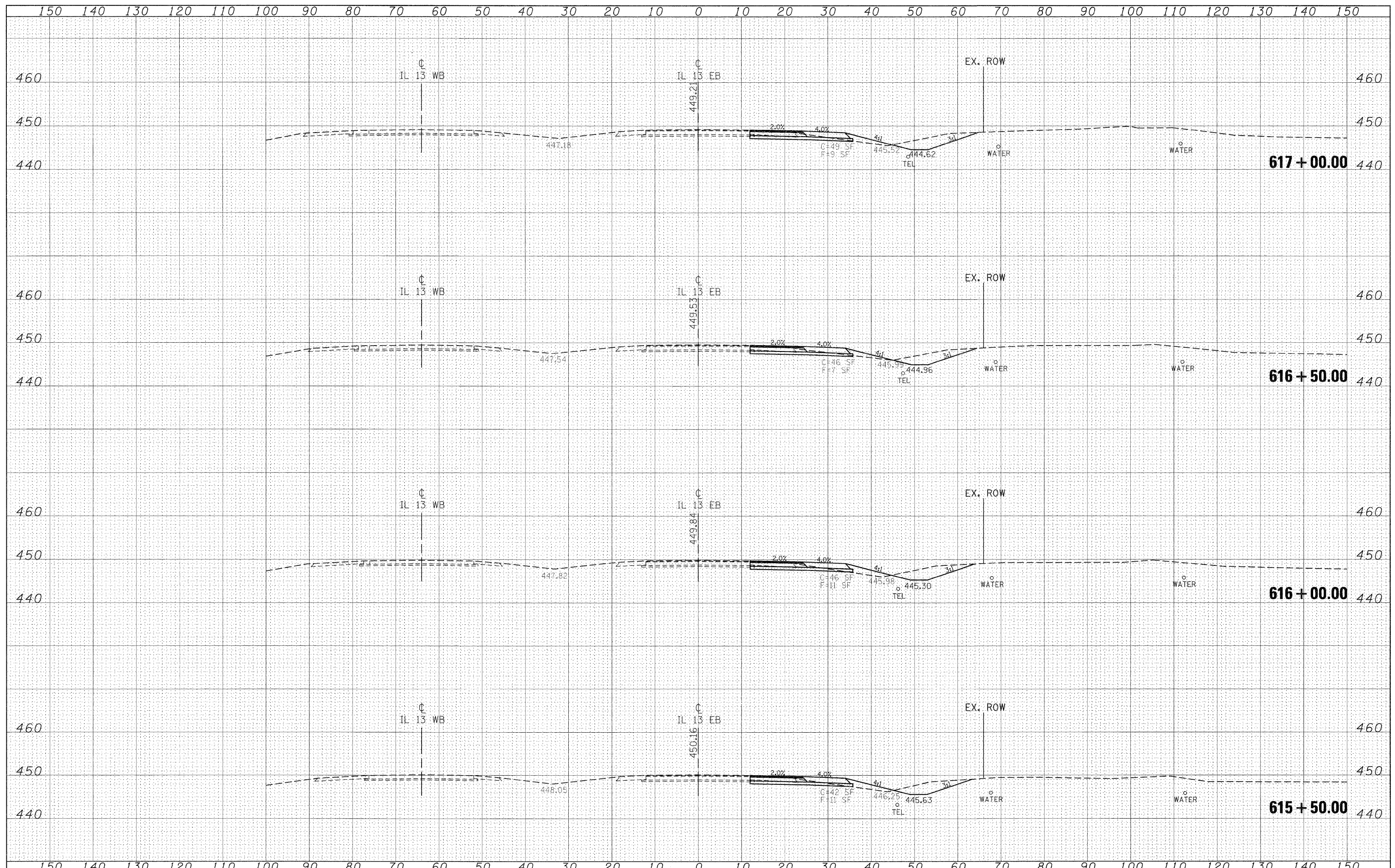
DATE	
BY	
FINISHED SURVEY	
PLOTTED	
NOTE BOOK	
TEMPLATE	
AREAS CHECKED	
NO.	

DATE	
BY	
ORIGINAL SURVEY	
PLOTTED	
NOTE BOOK	
TEMPLATE	
AREAS CHECKED	
NO.	

FILE NAME =	USER NAME = knightsm	DESIGNED -	REVISED -	STATE OF ILLINOIS DEPARTMENT OF TRANSPORTATION	IL 13 EASTBOUND CROSS SECTIONS	F.A.P. RTE.	SECTION	COUNTY	TOTAL SHEETS	SHEET NO.	
c:\p\work\p\dot\knightsm\d0135592\78133-sht-10-r-113eb.dgn	PLOT SCALE = 10,0000' / IN.	DRAWN -	REVISED -			331	(I-3,I-2)N-1,TS-1	WILLIAMSON	251	127	
	PLOT DATE = 1/3/2011	CHECKED -	REVISED -			CONTRACT NO. 78133		ILLINOIS FED. AID PROJECT			
		DATE -	REVISED -			SCALE: 1"=10'	SHEET NO. OF SHEETS	STA. 611+00.00 TO STA. 613+00.00			

DATE	
BY	
FINAL SURVEY	SURVEYED
NOTE BOOK	PLOTTED
NO.	TEMPLATE
	AREAS CHECKED

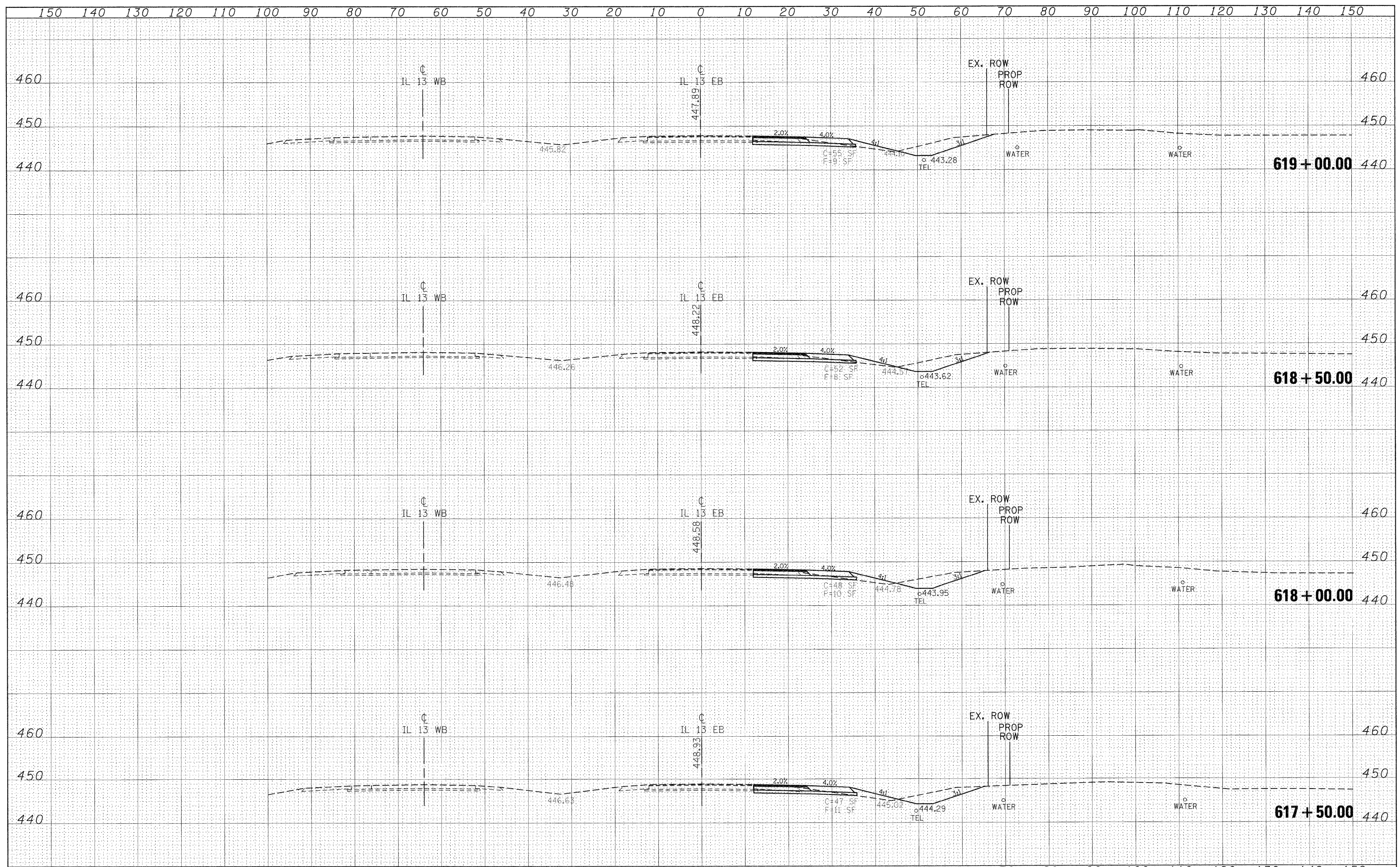
DATE	
BY	
ORIGINAL SURVEY	SURVEYED
NOTE BOOK	PLOTTED
NO.	TEMPLATE
	AREAS CHECKED



FILE NAME =	USER NAME = knightsn	DESIGNED -	REVISED -	STATE OF ILLINOIS DEPARTMENT OF TRANSPORTATION	IL 13 EASTBOUND CROSS SECTIONS			F.A.P. RTE. 331	SECTION (I-3,I-2)N-1,TS-1	COUNTY WILLIAMSON	TOTAL SHEETS 151	SHEET NO. 129
at:\pwork\pwork\knightsn\0135592\78133-shd-ec-r13ebv.dgn	PLOT SCALE = 10.0000' / IN.	DRAWN -	REVISED -		SCALE: 1"=10'	SHEET NO.	OF	SHEETS	STA. 615+50.00	TO STA. 617+00.00	ILLINOIS FED. AID PROJECT	
	PLOT DATE = 1/3/2011	CHECKED -	REVISED -								CONTRACT NO. 78133	
		DATE -	REVISED -									

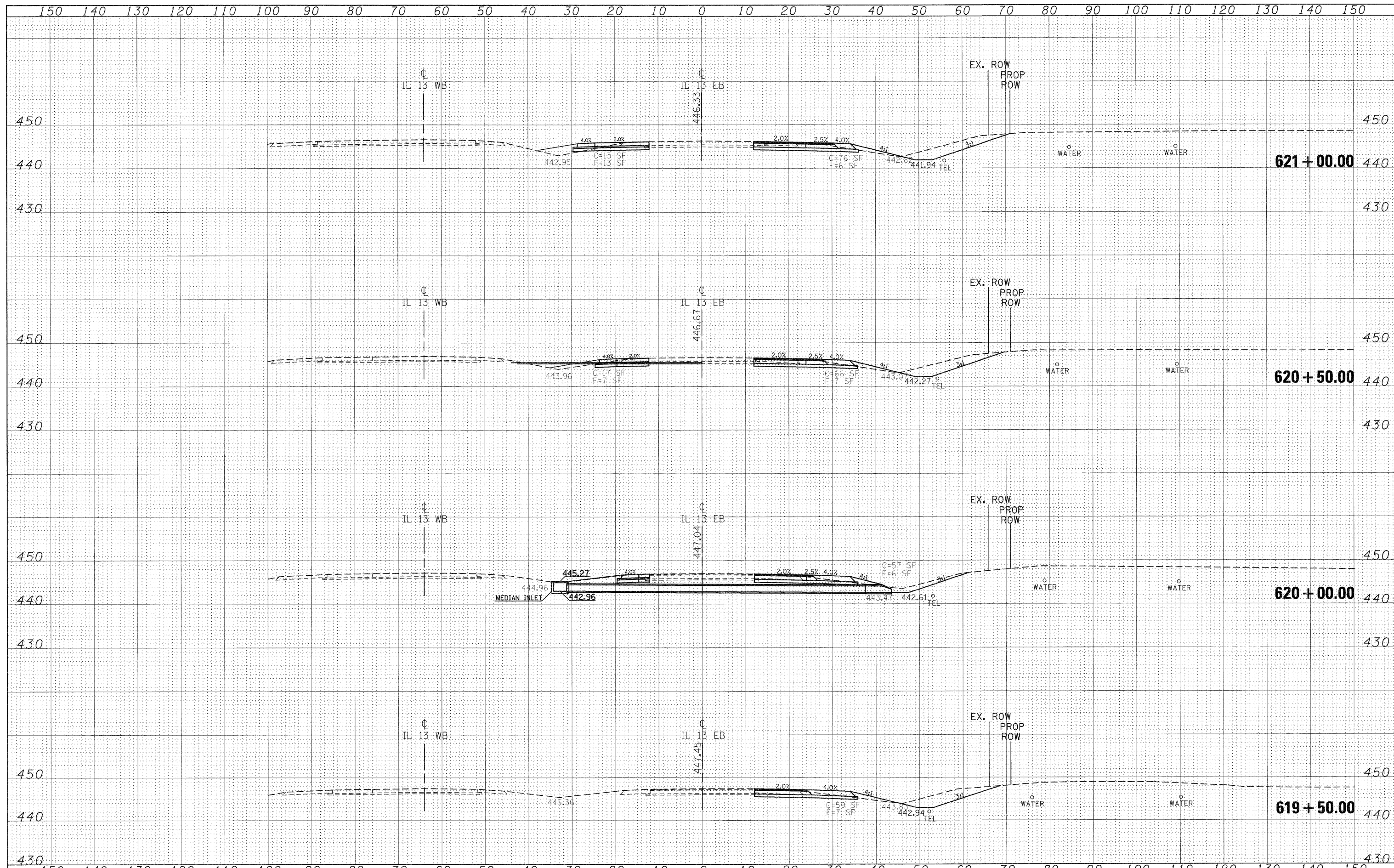
FINAL SURVEY	SURVEYED	DATE
NOTE BOOK	PLOTTED	
NO.	TEMPLATE	
	AREAS	
	CHECKED	

ORIGINAL SURVEY	SURVEYED	DATE
NOTE BOOK	PLOTTED	
NO.	TEMPLATE	
	AREAS	
	CHECKED	



DATE	
BY	
DESIGNED	
DRAWN	
CHECKED	
DATE	
REVISIONS	
NO.	

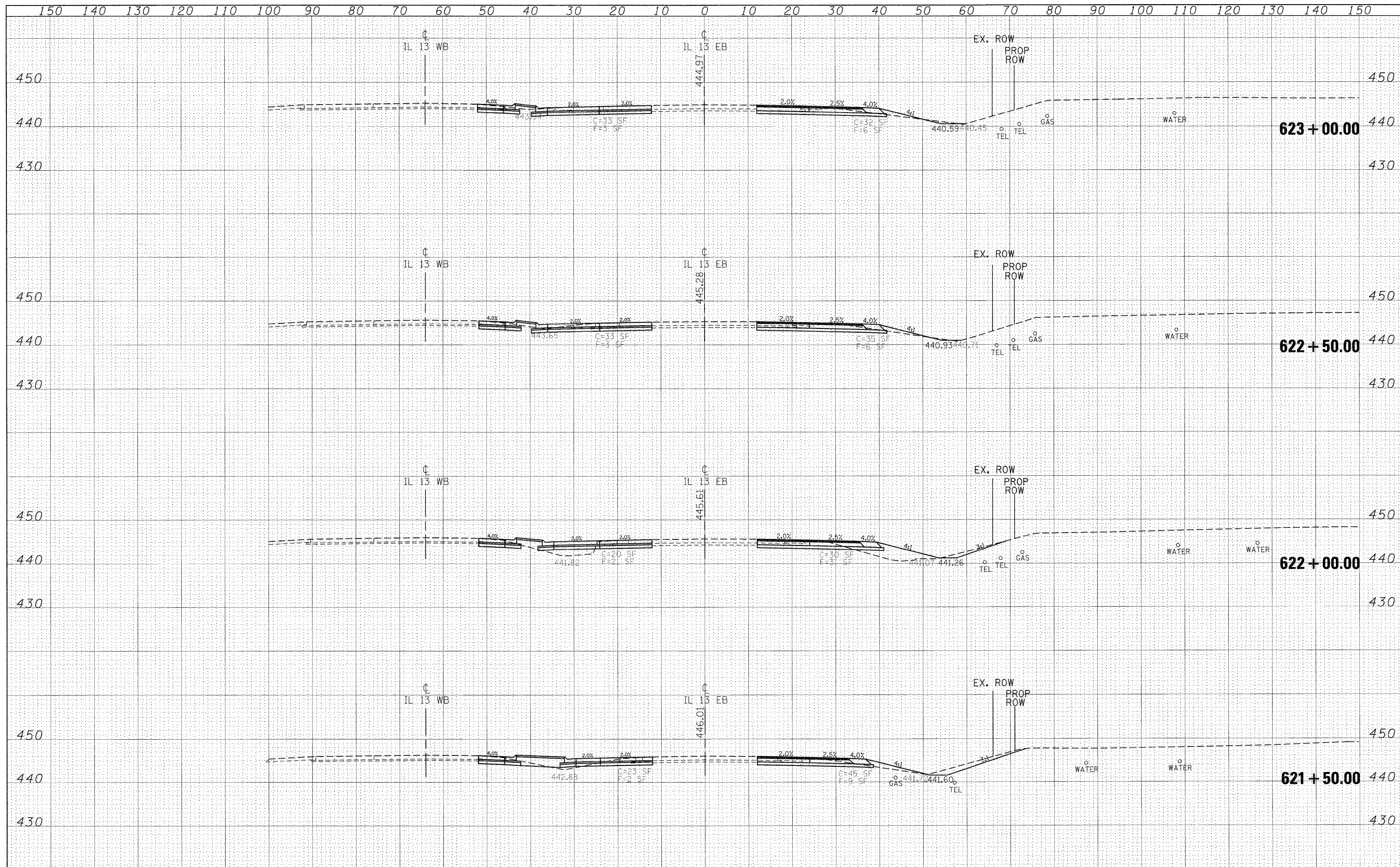
DATE	
BY	
DESIGNED	
DRAWN	
CHECKED	
DATE	
REVISIONS	
NO.	



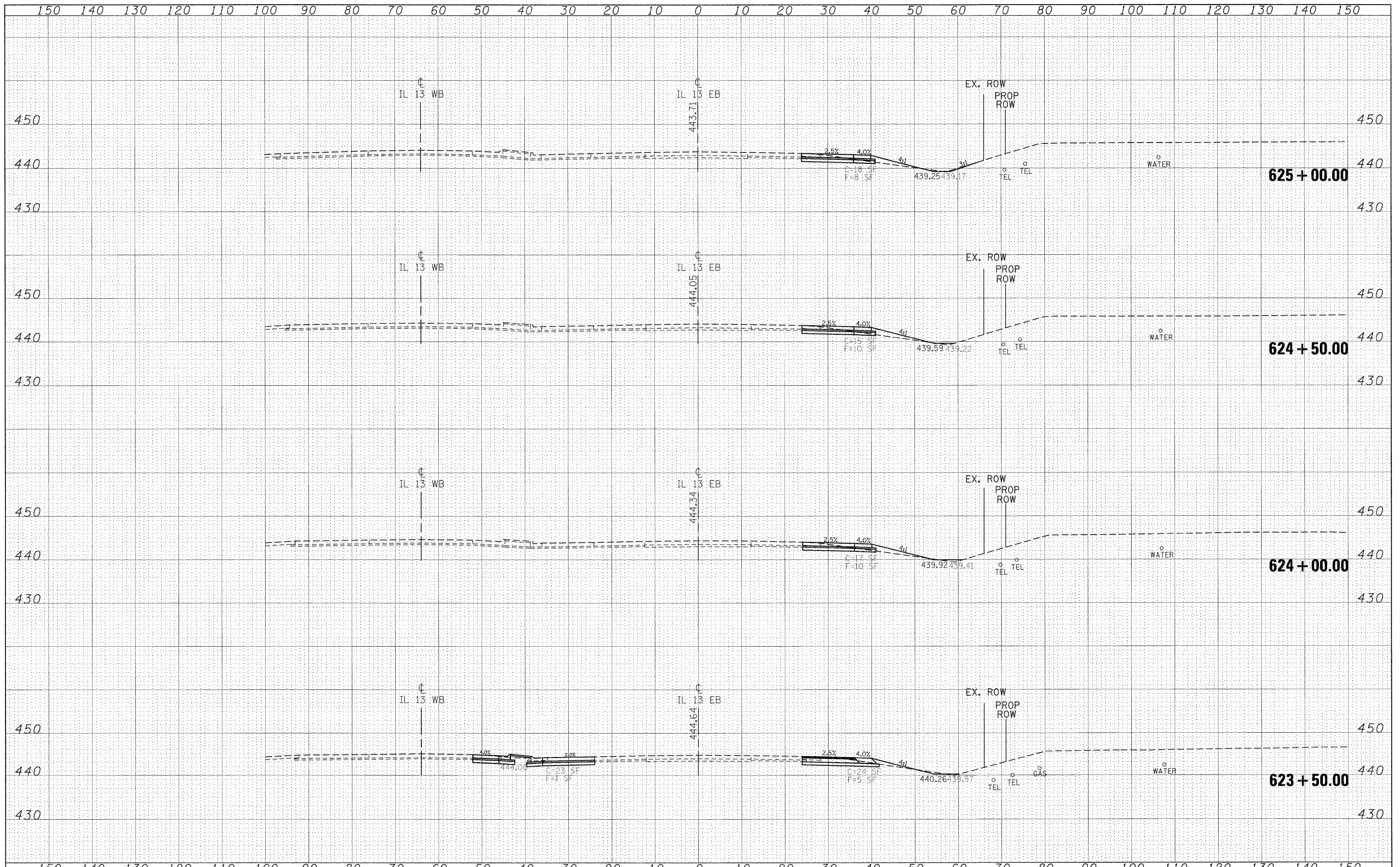
FILE NAME =	USER NAME = knightsm	DESIGNED -	REVISED -	STATE OF ILLINOIS DEPARTMENT OF TRANSPORTATION	IL 13 EASTBOUND CROSS SECTIONS		F.A.P. RTE.	SECTION	COUNTY	TOTAL SHEETS	SHEET NO.
o:\pwork\pwork\knightsm\0135592\78133-ah-t-ec-r113eb.dgn		DRAWN -	REVISED -		331	(I-3,I-2)N-1,TS-1	WILLIAMSON	251	131		
PLOT SCALE = 10,0000' / IN.		CHECKED -	REVISED -		SCALE: 1"=10'			SHEET NO. OF SHEETS STA. 619+50.00 TO STA. 621+00.00		CONTRACT NO. 78133	
PLOT DATE 1/3/2011		DATE -	REVISED -		ILLINOIS FED. AID PROJECT						

DATE	
BY	
FINISHED	
SURVEY	
PLOTTED	
TEMPLATE	
NOTE BOOK	
AREAS	
CHECKED	
NO.	

DATE	
BY	
ORIGINAL	
SURVEY	
PLOTTED	
TEMPLATE	
NOTE BOOK	
AREAS	
CHECKED	
NO.	



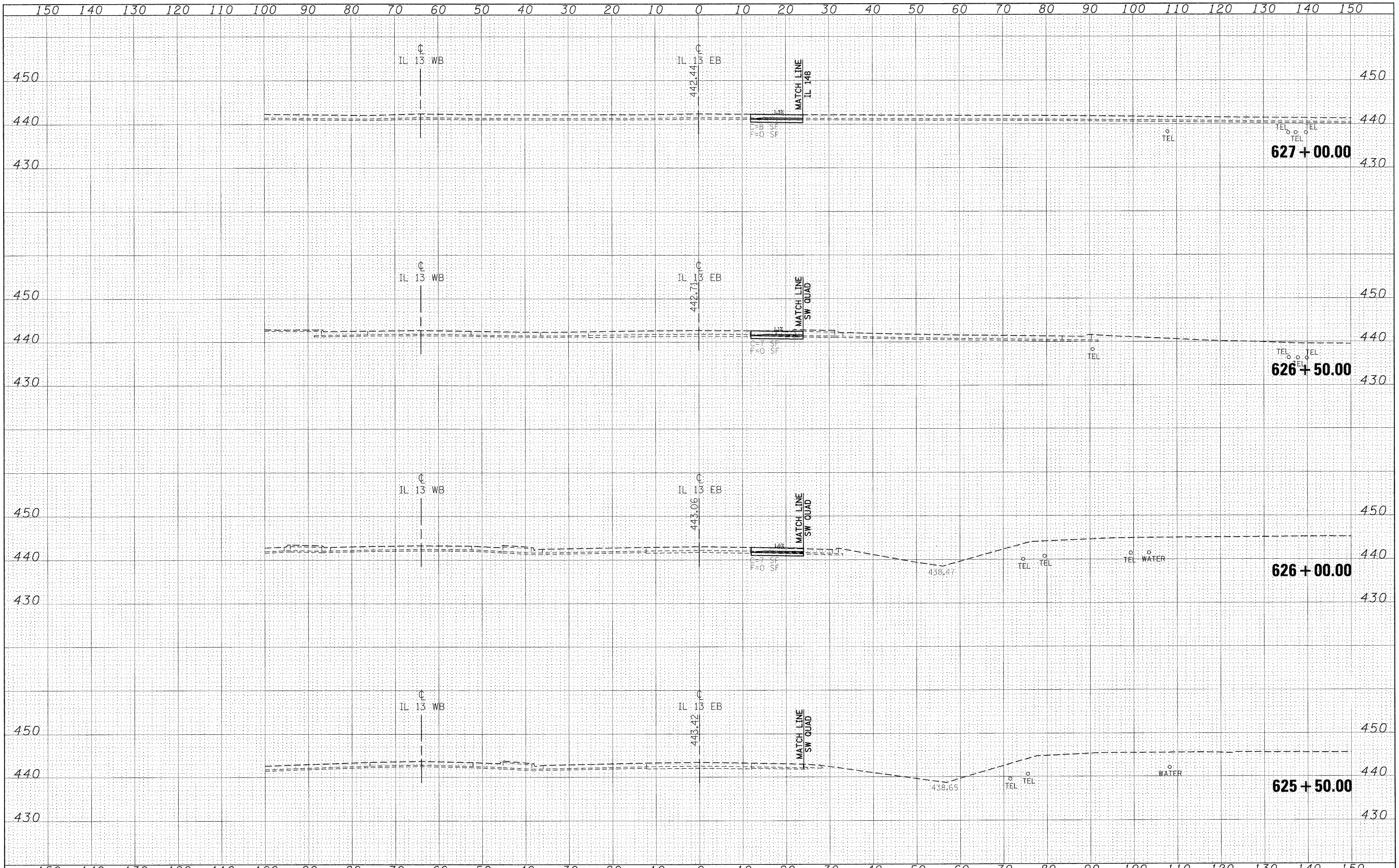
FILE NAME =	USER NAME = knightm	DESIGNED -	REVISED -	STATE OF ILLINOIS DEPARTMENT OF TRANSPORTATION	IL 13 EASTBOUND CROSS SECTIONS	F.A.P. RTE.	SECTION	COUNTY	TOTAL SHEETS	SHEET NO.
c:\pwork\pwork\knightsm\0135592\78133-1\13eb.dgn		DRAWN -	REVISED -			331	(I-3,1-2N-1,TS-1)	WILLIAMSON	251	132
PLOT SCALE = 10.0000' / IN.		CHECKED -	REVISED -			CONTRACT NO. 78133				
PLOT DATE = 1/3/2011		DATE -	REVISED -			ILLINOIS FED. AID PROJECT				
SCALE: 1"=10'						SHEET NO.	OF	SHEETS	STA. 621+50.00	TO STA. 623+00.00



DATE	
BY	
FINAL SURVEY	
SURVEYED	
PLOTTED	
TEMPLATE	
NOTE BOOK	
AREAS	
CHECKED	
NO.	

DATE	
BY	
ORIGINAL SURVEY	
SURVEYED	
PLOTTED	
TEMPLATE	
NOTE BOOK	
AREAS	
CHECKED	
NO.	

FILE NAME =	USER NAME = knightm	DESIGNED -	REVISED -	STATE OF ILLINOIS DEPARTMENT OF TRANSPORTATION	IL 13 EASTBOUND CROSS SECTIONS		F.A.P. RTE.	SECTION	COUNTY	TOTAL SHEETS	SHEET NO.
c:\pwork\pwork\knightsm\0135592\78133-sht-10-113eb.dgn		DRAWN -	REVISED -				331	(I-3,I-2)N-1,TS-1	WILLIAMSON	251	133
PLOT SCALE = 1/8"=1'-0"		CHECKED -	REVISED -				CONTRACT NO. 78133				
PLOT DATE = 1/3/2011		DATE -	REVISED -				ILLINOIS FED. AID PROJECT				
					SCALE: 1"=10'	SHEET NO. OF SHEETS	STA. 623+50.00 TO STA. 625+00.00				



BY	DATE
DESIGNED	
DRAWN	
CHECKED	
DATE	
REVISIONS	
NO.	

BY	DATE
DESIGNED	
DRAWN	
CHECKED	
DATE	
REVISIONS	
NO.	

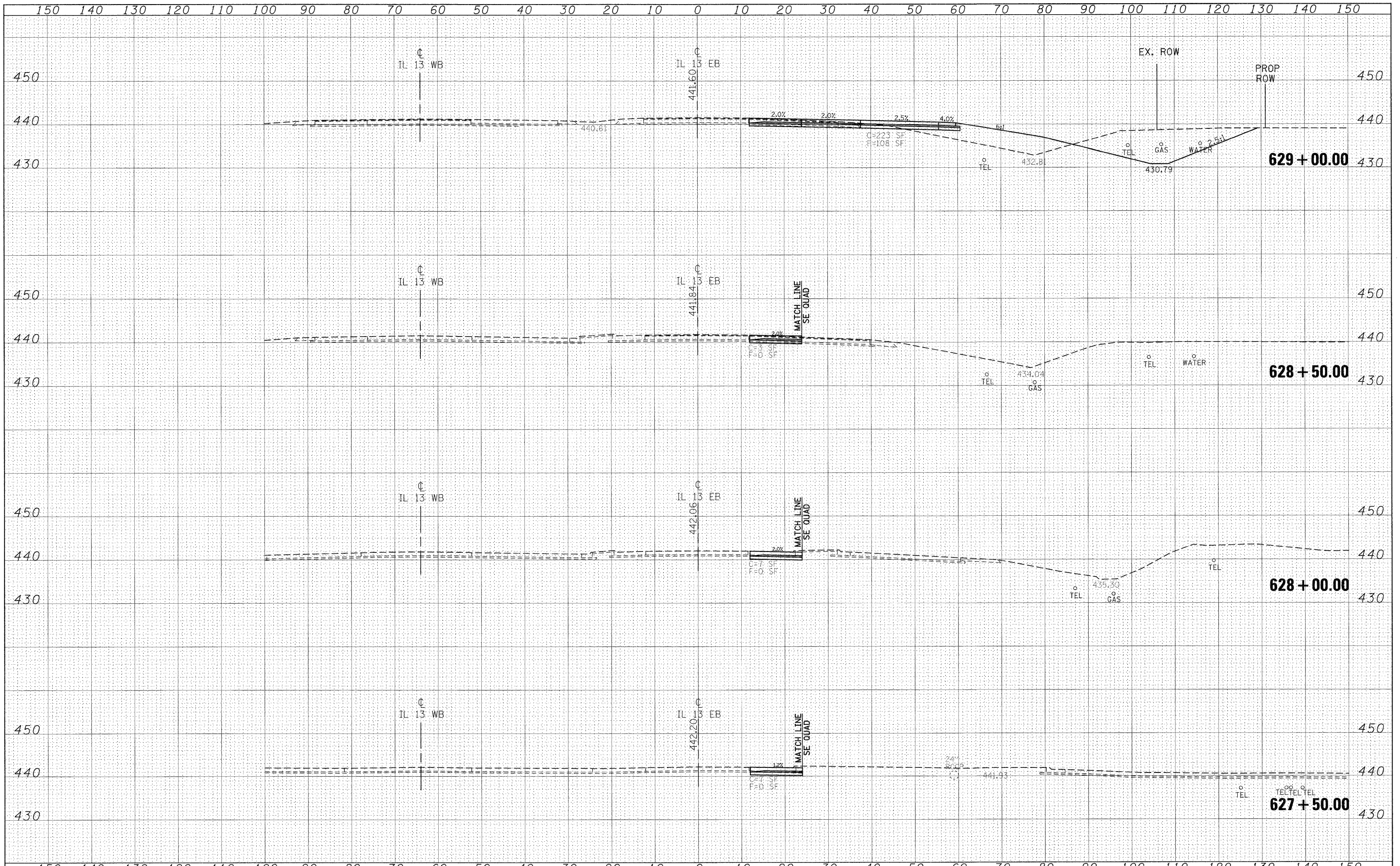
FILE NAME =	USER NAME = knightsm	DESIGNED -	REVISED -	STATE OF ILLINOIS DEPARTMENT OF TRANSPORTATION	IL 13 EASTBOUND CROSS SECTIONS		F.A.P. RTE.	SECTION	COUNTY	TOTAL SHEETS	SHEET NO.			
c:\pwwork\pwwork\knightsm\10135592\78133-shr-113eb.dgn	PLOT SCALE = 10.0000' / IN.	DRAWN -	REVISED -		SCALE: 1"=10'	SHEET NO.	OF	SHEETS	STA. 625+50.00 TO STA. 627+00.00	331	(I-3, I-2IN-1, TS-1)	WILLIAMSON	251	134
	PLOT DATE 1/3/2011	CHECKED -	REVISED -											
		DATE -	REVISED -											

627+00.00

626+50.00

626+00.00

625+50.00

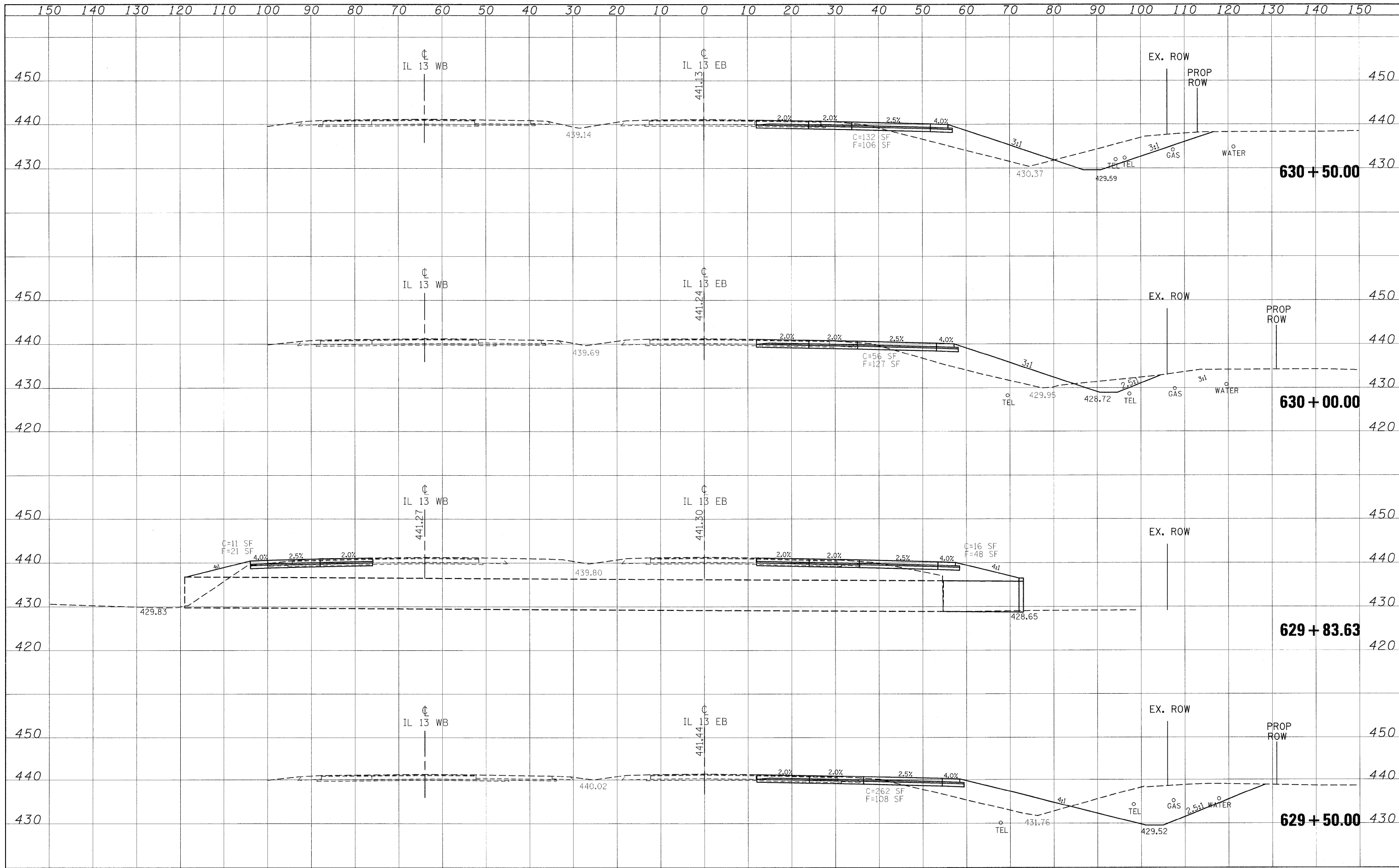


DATE	
BY	
DESIGNED	
DRAWN	
CHECKED	
DATE	
FILE NAME	
USER NAME	
DESIGNED	
DRAWN	
CHECKED	
DATE	

DATE	
BY	
DESIGNED	
DRAWN	
CHECKED	
DATE	
FILE NAME	
USER NAME	
DESIGNED	
DRAWN	
CHECKED	
DATE	

DATE	
BY	
FINAL SURVEY	
SURVEYED	
PLOTTED	
NOTE BOOK	
NO.	
AREAS CHECKED	

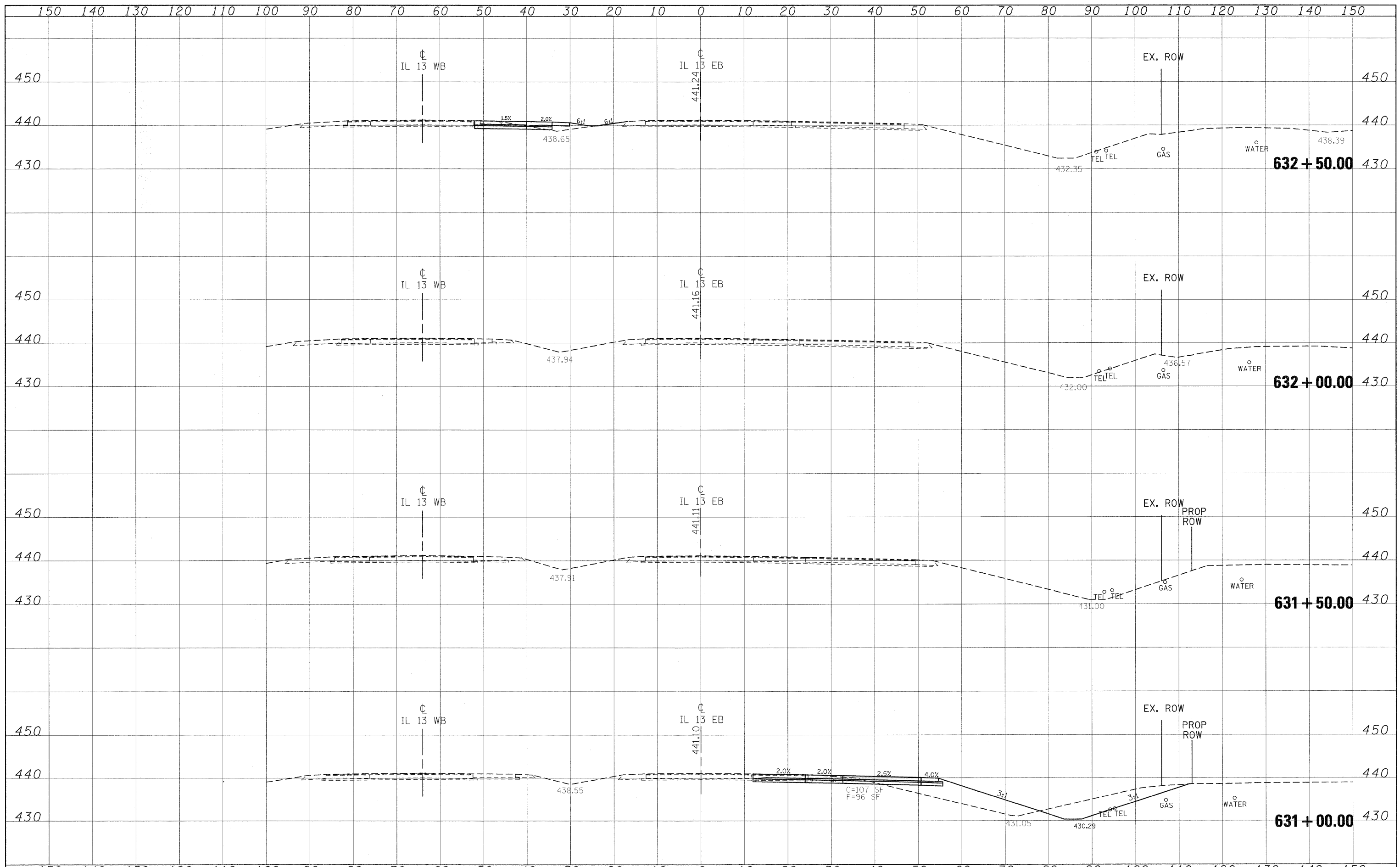
DATE	
BY	
ORIGINAL SURVEY	
SURVEYED	
PLOTTED	
NOTE BOOK	
NO.	
AREAS CHECKED	



FILE NAME =	USER NAME = russellf	DESIGNED -	REVISED -	STATE OF ILLINOIS DEPARTMENT OF TRANSPORTATION	IL 13 EASTBOUND CROSS SECTIONS			STA. 331	SECTION (I-3, I-2N-1, TS-1)	COUNTY WILLIAMSON	TOTAL SHEETS 251	SHEET NO. 136
es:\pw_work\p\idot\russellf\0135592\78133-sh1-	sc.r-113eb.dgn	DRAWN -	REVISED -					SCALE: 1"=10'	SHEET NO. OF	SHEETS	STA. TO STA.	CONTRACT NO. 71833
	PLOT SCALE = 10,0000' / IN.	CHECKED -	REVISED -		ILLINOIS FED. AID PROJECT							
	PLOT DATE = 1/4/2011	DATE -	REVISED -									

DATE	
BY	
FINISHED	
SURVEYED	
PLOTTED	
TEMPLATE	
NOTE BOOK	
AS APAS	
AREAS CHECKED	
NO.	

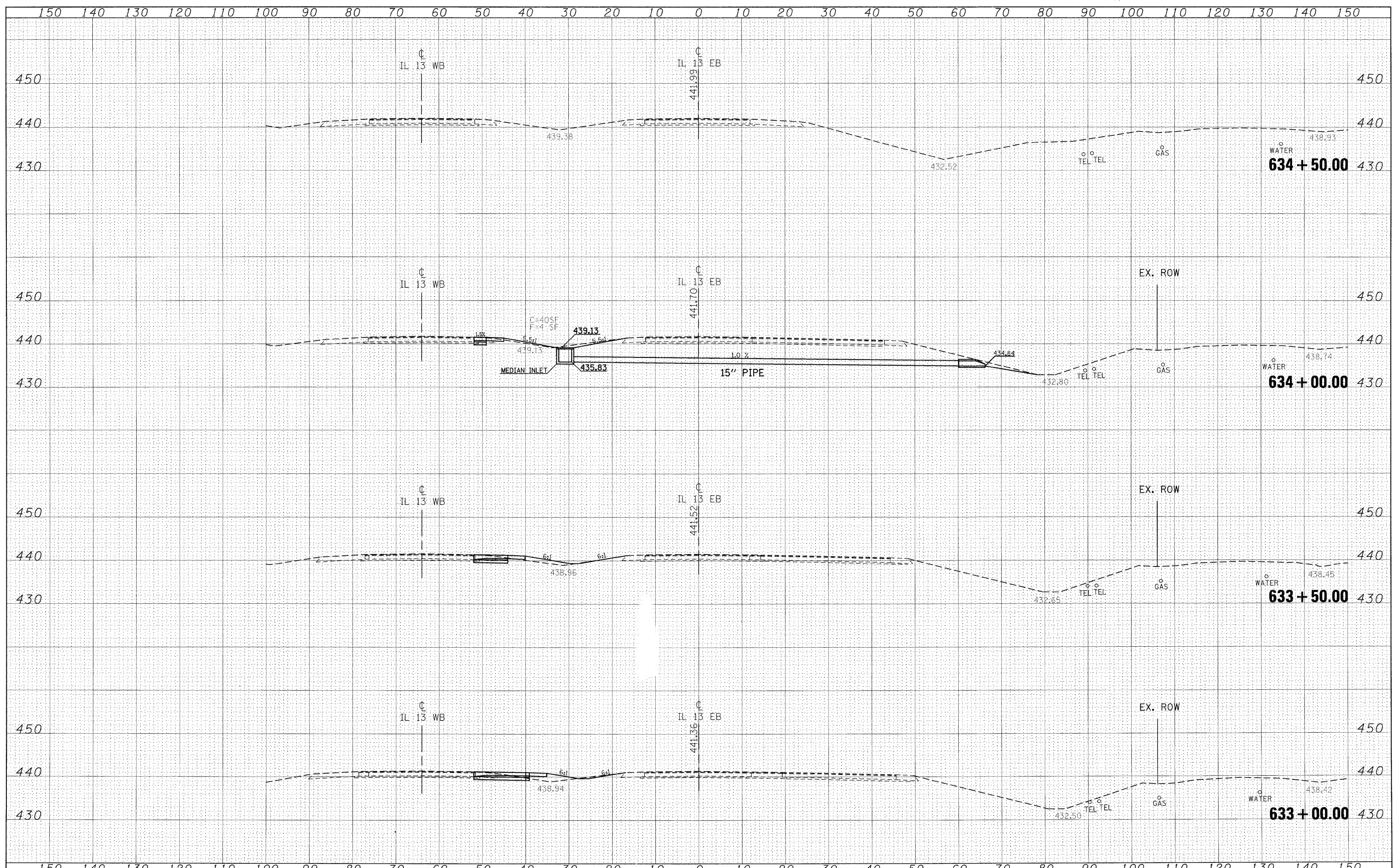
DATE	
BY	
ORIGINAL	
SURVEYED	
PLOTTED	
TEMPLATE	
NOTE BOOK	
AS APAS	
AREAS CHECKED	
NO.	



FILE NAME =	USER NAME = russellcf	DESIGNED -	REVISED -	STATE OF ILLINOIS DEPARTMENT OF TRANSPORTATION	IL 13 EASTBOUND CROSS SECTIONS	F.A.P. R.T.E.	SECTION	COUNTY	TOTAL SHEETS	SHEET NO.	
c:\pwwork\pwwork\russellcf\d8139592\78133-sht	sc_r13eb.dgn	DRAWN -	REVISED -			331	(I-3,I-2)N-1,TS-1	WILLIAMSON	251	137	
	PLOT SCALE = 10.0000' / IN.	CHECKED -	REVISED -			SCALE: 1"=10'		SHEET NO. OF SHEETS		STA. 631+00.00 TO STA. 632+50.00	
	PLOT DATE = 1/4/2011	DATE -	REVISED -			ILLINOIS FED. AID PROJECT					

DATE	
BY	
FINAL SURVEY	
SUBMITTED	
PLOTTED	
TEMPLATE	
NOTE BOOK	
AREAS CHECKED	
NO.	

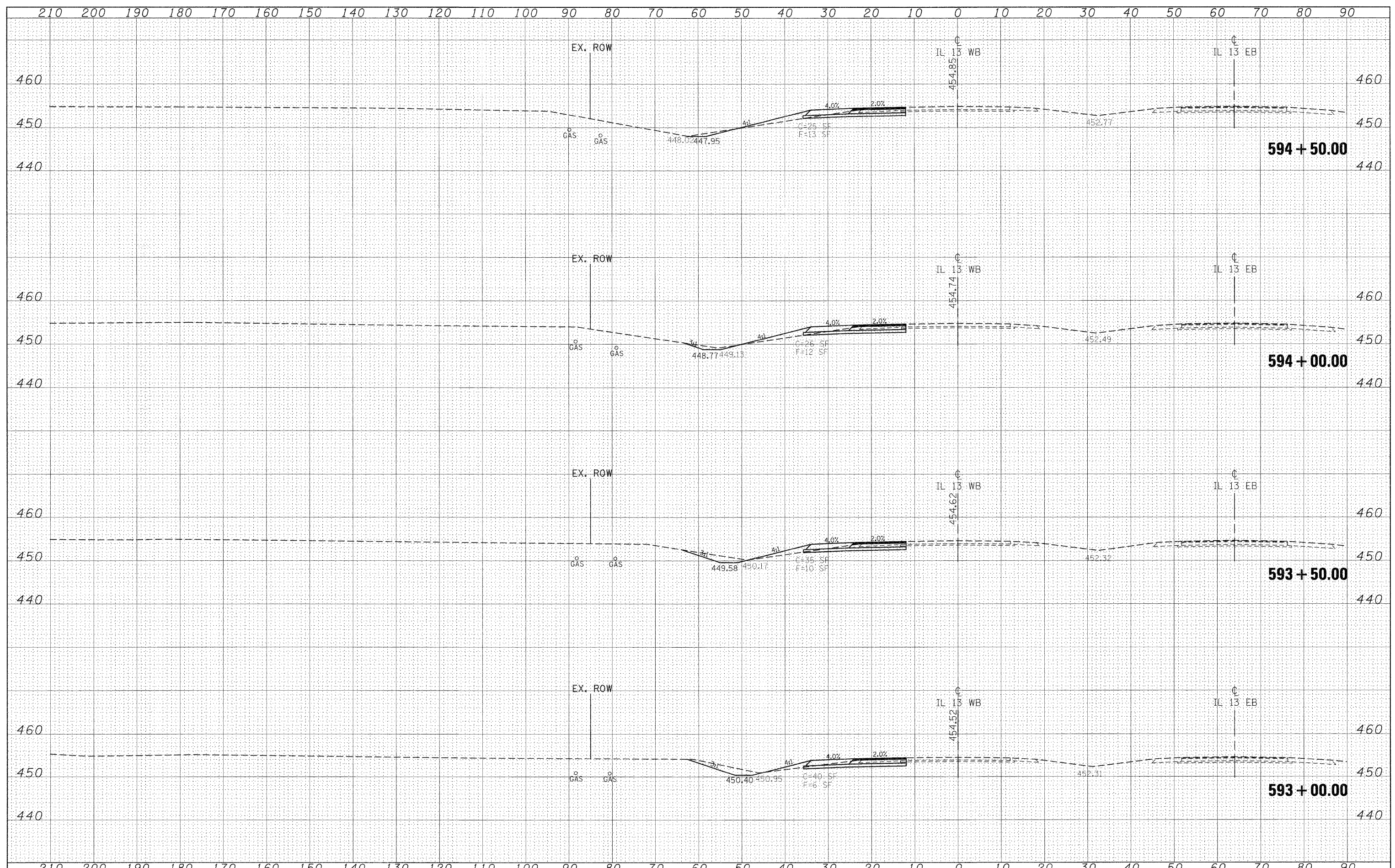
DATE	
BY	
ORIGINAL SURVEY	
SUBMITTED	
PLOTTED	
TEMPLATE	
NOTE BOOK	
AREAS CHECKED	
NO.	



FILE NAME =	USER NAME = knightm	DESIGNED -	REVISED -	STATE OF ILLINOIS DEPARTMENT OF TRANSPORTATION	IL 13 EASTBOUND CROSS SECTIONS			F.A.P. RTE.	SECTION	COUNTY	TOTAL SHEETS	SHEET NO.
ca:\pwork\p\dot\knightsm\d0135592\78133-sht-113eb.dgn		DRAWN -	REVISED -		331	(1-3,1-2)N-1,TS-1	WILLIAMSON	251	138			
PLOT SCALE = 10.0000' / IN.		CHECKED -	REVISED -		CONTRACT NO. 78133							
PLOT DATE = 1/3/2011		DATE -	REVISED -		ILLINOIS FED. AID PROJECT							
					SCALE: 1"=10'	SHEET NO.	OF	SHEETS	STA. 633+00.00	TO STA. 634+50.00		

DATE	
BY	
FINAL SURVEY	
SURVEY PLOTTED	
NOTE BOOK	
TEMPLATE	
AREAS	
AREAS CHECKED	
NO.	

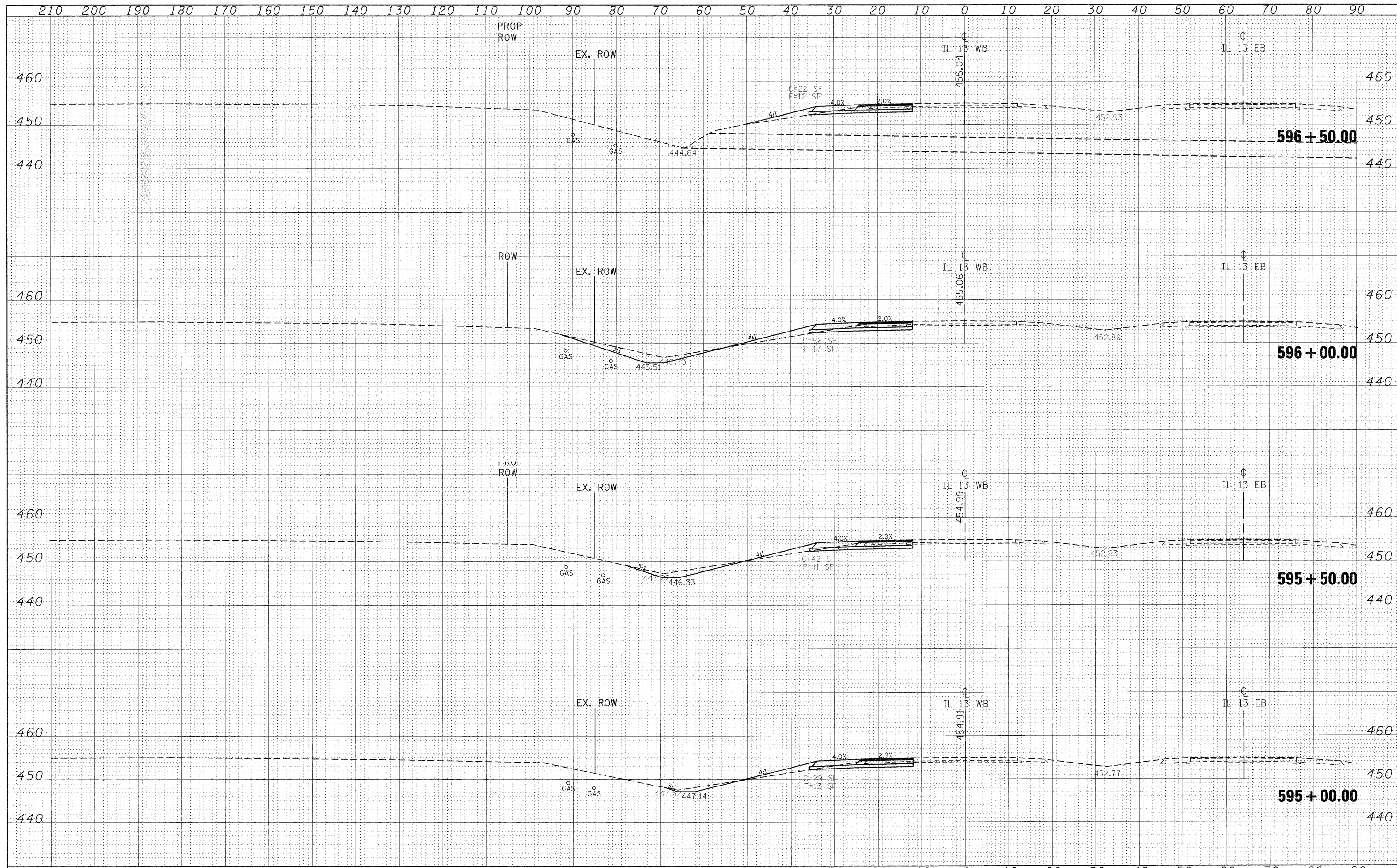
DATE	
BY	
ORIGINAL SURVEY	
SURVEY PLOTTED	
NOTE BOOK	
TEMPLATE	
AREAS	
AREAS CHECKED	
NO.	



FILE NAME =	USER NAME = knightam	DESIGNED -	REVISED -	STATE OF ILLINOIS DEPARTMENT OF TRANSPORTATION	IL 13 WESTBOUND CROSS SECTIONS			F.A.P RTE.	SECTION	COUNTY	TOTAL SHEETS	SHEET NO.			
c:\pw\work\p\dot\knightam\0135592\78133-sht-sec_r113wb.dgn		DRAWN -	REVISED -		SCALE: 1"=10'	SHEET NO.	OF	SHEETS	STA. 593+00.00	TO STA. 594+50.00	331	(1-3,1-2)N-1,TS-1	WILLIAMSON	251	139
		PLOT SCALE = 10.0000' / IN.	CHECKED -		REVISED -										
		PLOT DATE = 1/3/2011	DATE -		REVISED -										
												CONTRACT NO. 78133		ILLINOIS FED. AID PROJECT	

FINAL SURVEY	SURVEYED	DATE
NOTE BOOK	PLOTTED	BY
NO.	TEMPLATE	
	AREAS	CHECKED

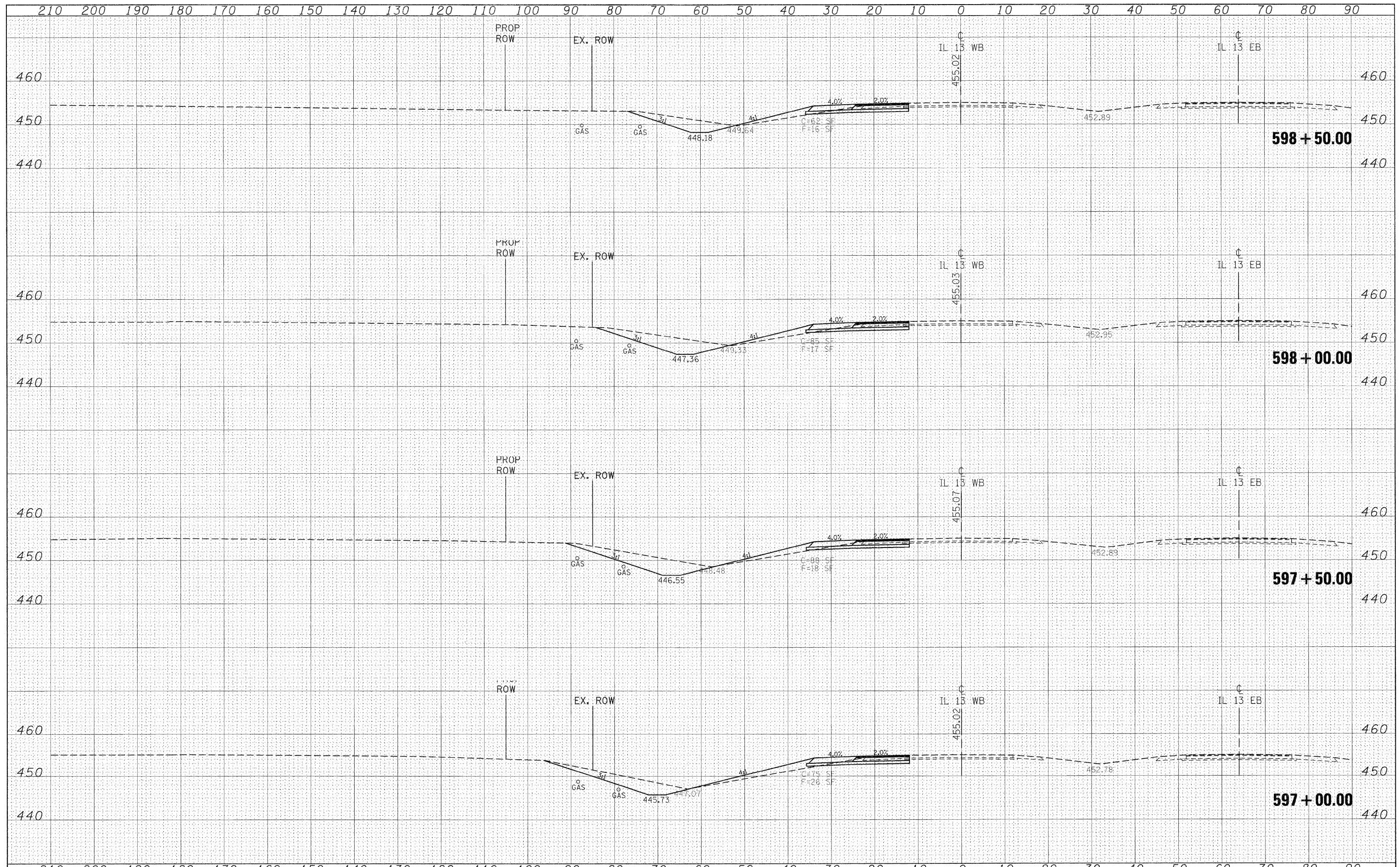
ORIGINAL SURVEY	SURVEYED	DATE
NOTE BOOK	PLOTTED	BY
NO.	TEMPLATE	
	AREAS	CHECKED



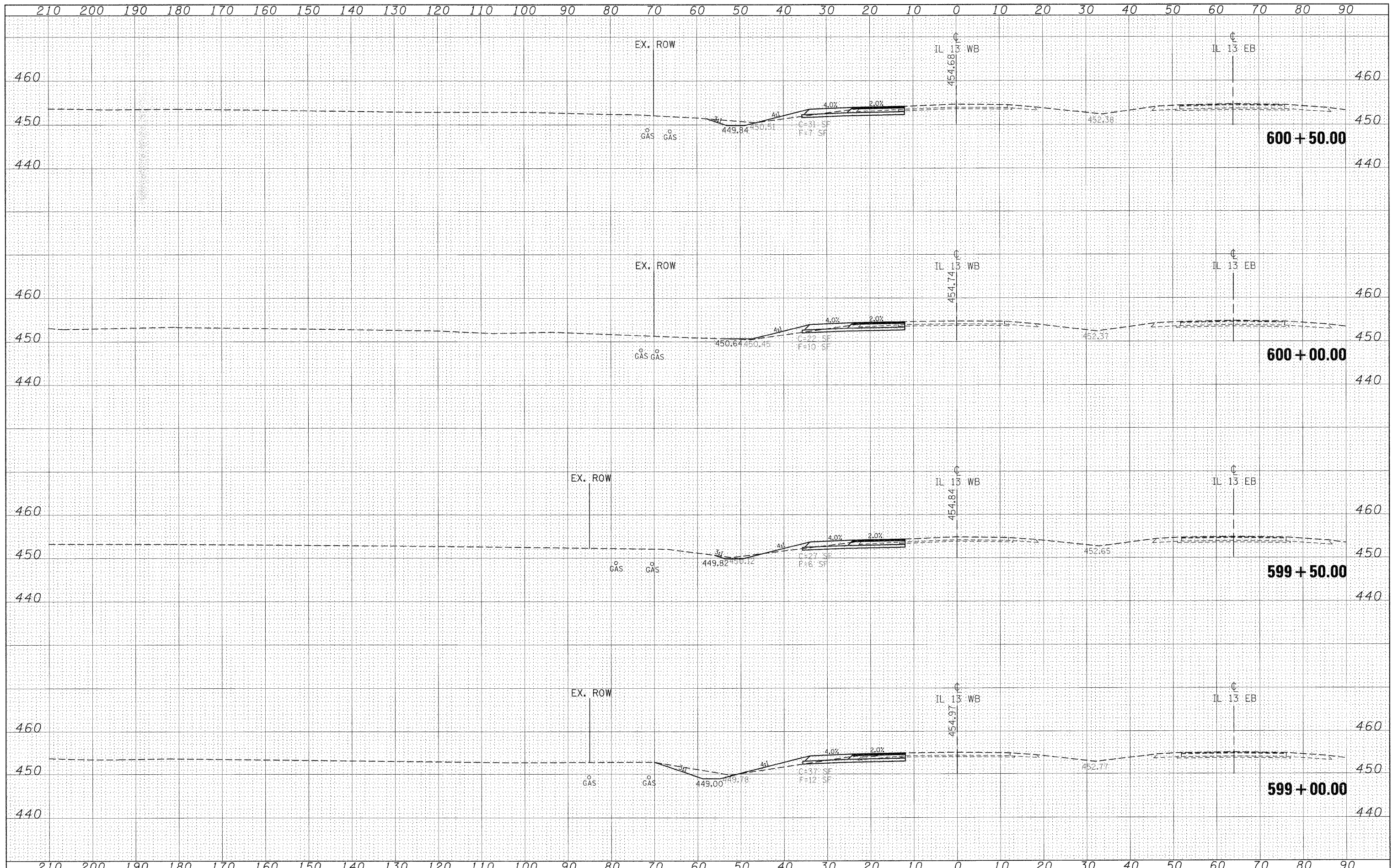
FILE NAME =	USER NAME = knighthm	DESIGNED -	REVISED -	STATE OF ILLINOIS DEPARTMENT OF TRANSPORTATION	IL 13 WESTBOUND CROSS SECTIONS			F.A.P. RTE.	SECTION	COUNTY	TOTAL SHEETS	SHEET NO.
c:\pw_work\pwwork\knighthm\08135592\78133-sh1-r13wb.dgn	pc-r13wb.dgn	DRAWN -	REVISED -					331	(I-3,I-2)N-1,TS-1	WILLIAMSON	251	140
		CHECKED -	REVISED -					CONTRACT NO. 78133			ILLINOIS FED. AID PROJECT	
78133/CADsheets/78133-sh1-xsc_r13wb.dgn		DATE -	REVISED -					SCALE: 1"=10'	SHEET NO.	OF SHEETS	STA. 595+00.00 TO STA. 596+50.00	

DATE	
BY	
DESIGNED	
DRAWN	
CHECKED	
REVISIONS	
NO.	

DATE	
BY	
DESIGNED	
DRAWN	
CHECKED	
REVISIONS	
NO.	



FILE NAME =	USER NAME = knightam	DESIGNED -	REVISED -	STATE OF ILLINOIS DEPARTMENT OF TRANSPORTATION	IL 13 WESTBOUND CROSS SECTIONS		F.A.P. RTE.	SECTION	COUNTY	TOTAL SHEETS	SHEET NO.
c:\pwwork\pwwork\knightam\0139592\78133-sh1-xsc.r113wb.dgn		DRAWN -	REVISED -		331	(I-3,I-2IN-1,TS-1)	WILLIAMSON	251	141		
	PLOT SCALE = 10.0000' / IN.	CHECKED -	REVISED -		SCALE: 1"=10'			SHEET NO. OF SHEETS STA. 597+00.00 TO STA. 598+50.00		CONTRACT NO. 78133	
78133/CADsheets/78133-sh1-xsc.r113wb.dgn	PLOT DATE = 1/3/2011	DATE -	REVISED -		ILLINOIS FED. AID PROJECT						

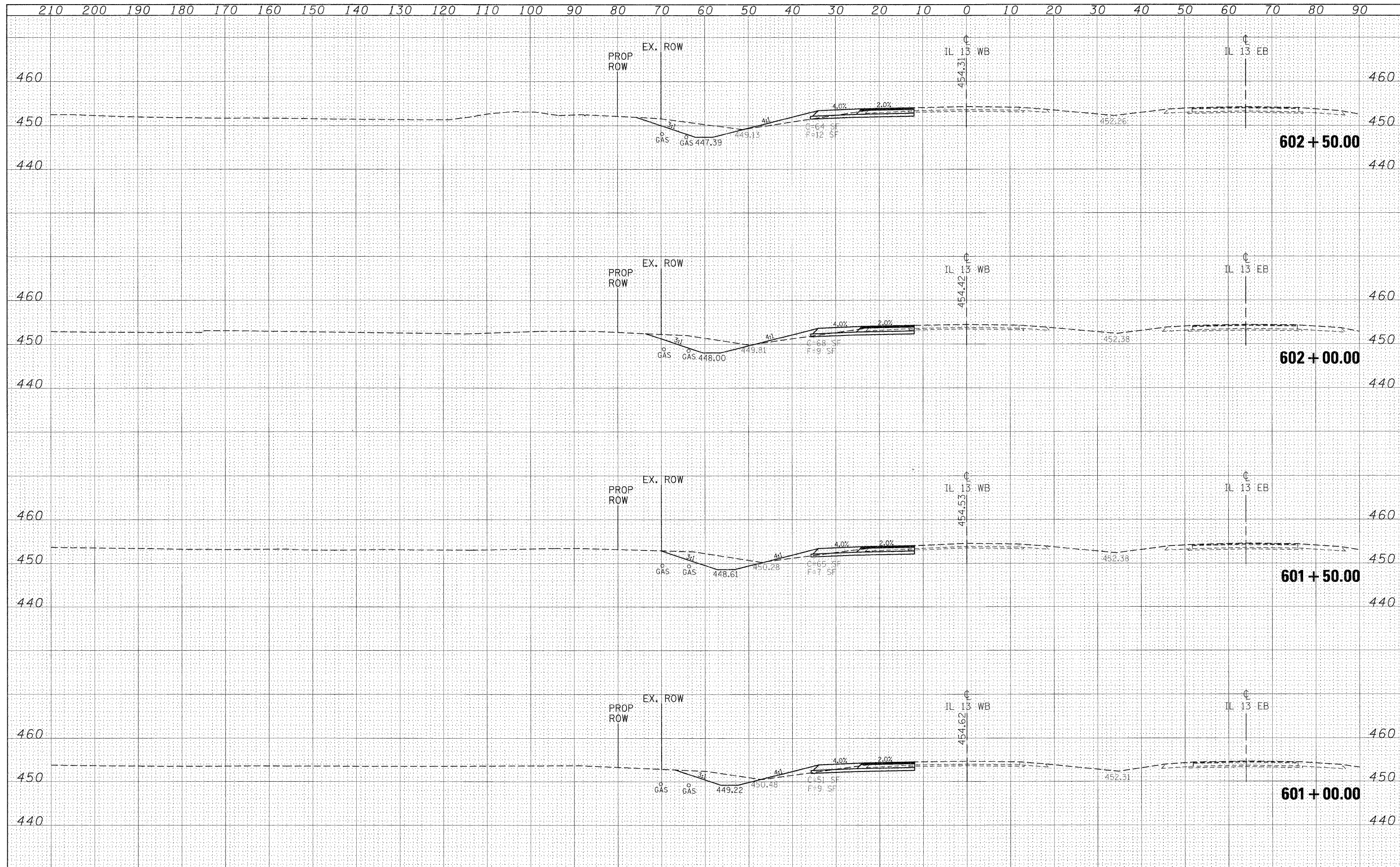


DATE	
BY	
DESIGNED	
DRAWN	
CHECKED	
DATE	
FILE NAME	
USER NAME	
DESIGNED	
DRAWN	
CHECKED	
DATE	

DATE	
BY	
DESIGNED	
DRAWN	
CHECKED	
DATE	
FILE NAME	
USER NAME	
DESIGNED	
DRAWN	
CHECKED	
DATE	

DATE	
BY	
FINISHED	
SURVEY	
PLOTTED	
TEMPLATE	
NOTE BOOK	
AREAS	
CHECKED	
NO.	

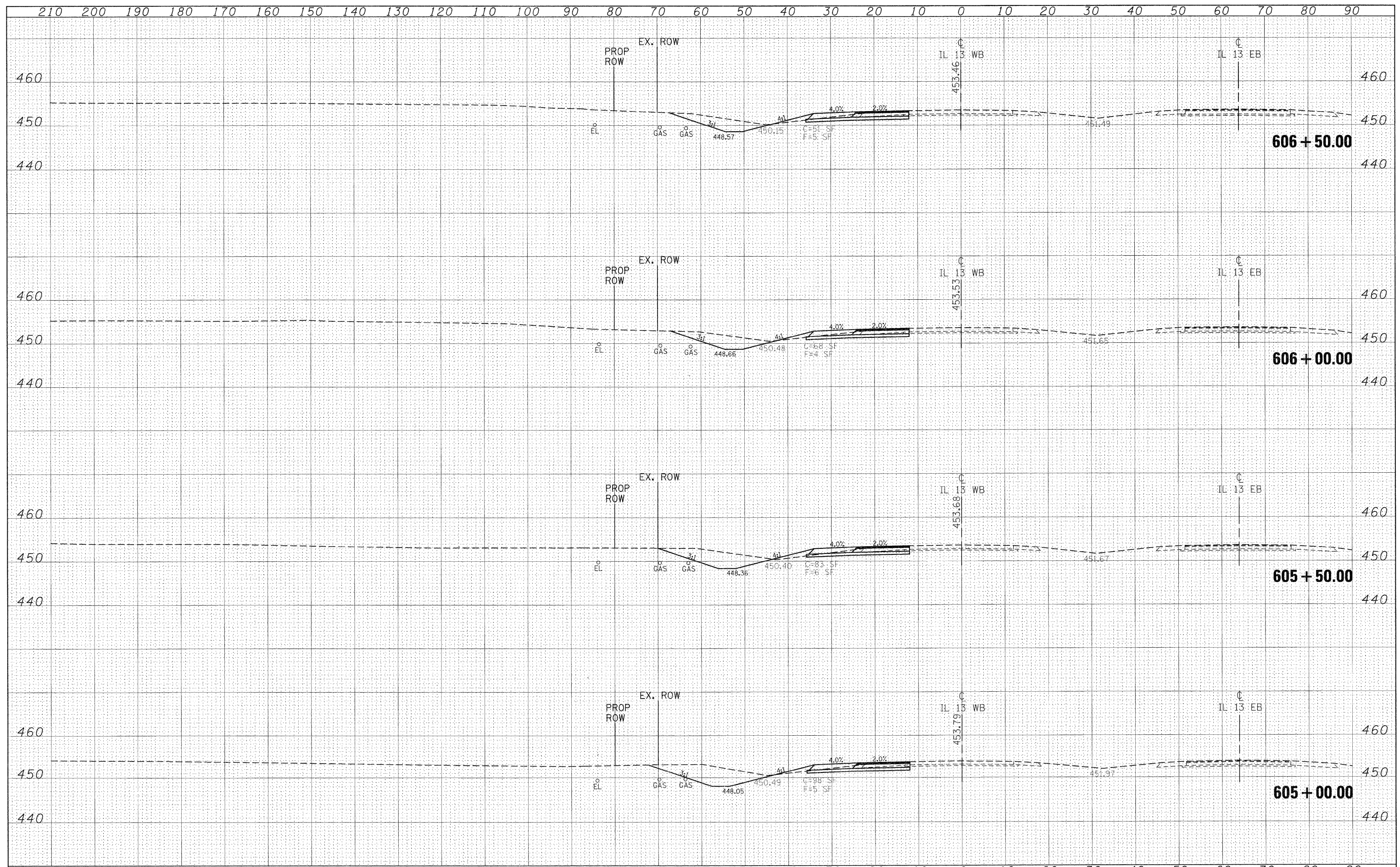
DATE	
BY	
ORIGINAL	
SURVEY	
PLOTTED	
TEMPLATE	
NOTE BOOK	
AREAS	
CHECKED	
NO.	



FILE NAME =	USER NAME = knightam	DESIGNED -	REVISED -	STATE OF ILLINOIS DEPARTMENT OF TRANSPORTATION	IL 13 WESTBOUND CROSS SECTIONS	F.A.P RTE.	SECTION	COUNTY	TOTAL SHEETS	SHEET NO.
c:\pwork\pwork\knightam\901355\2\78133-sh1-1-3-1-21n-1,ts-1	78133/CADsheets/78133-sh1-xsc r113wb.dgn	DRAWN -	REVISED -			331	(I-3,1-21N-1,TS-1	WILLIAMSON	251	143
		CHECKED -	REVISED -			CONTRACT NO. 78133				
		DATE -	REVISED -			ILLINOIS FED. AID PROJECT				
				SCALE: 1"=10'		SHEET NO. OF SHEETS		STA. 601+00.00 TO STA. 602+50.00		

DATE	
BY	
DESIGNED	
DRAWN	
CHECKED	
REVISIONS	
NO.	

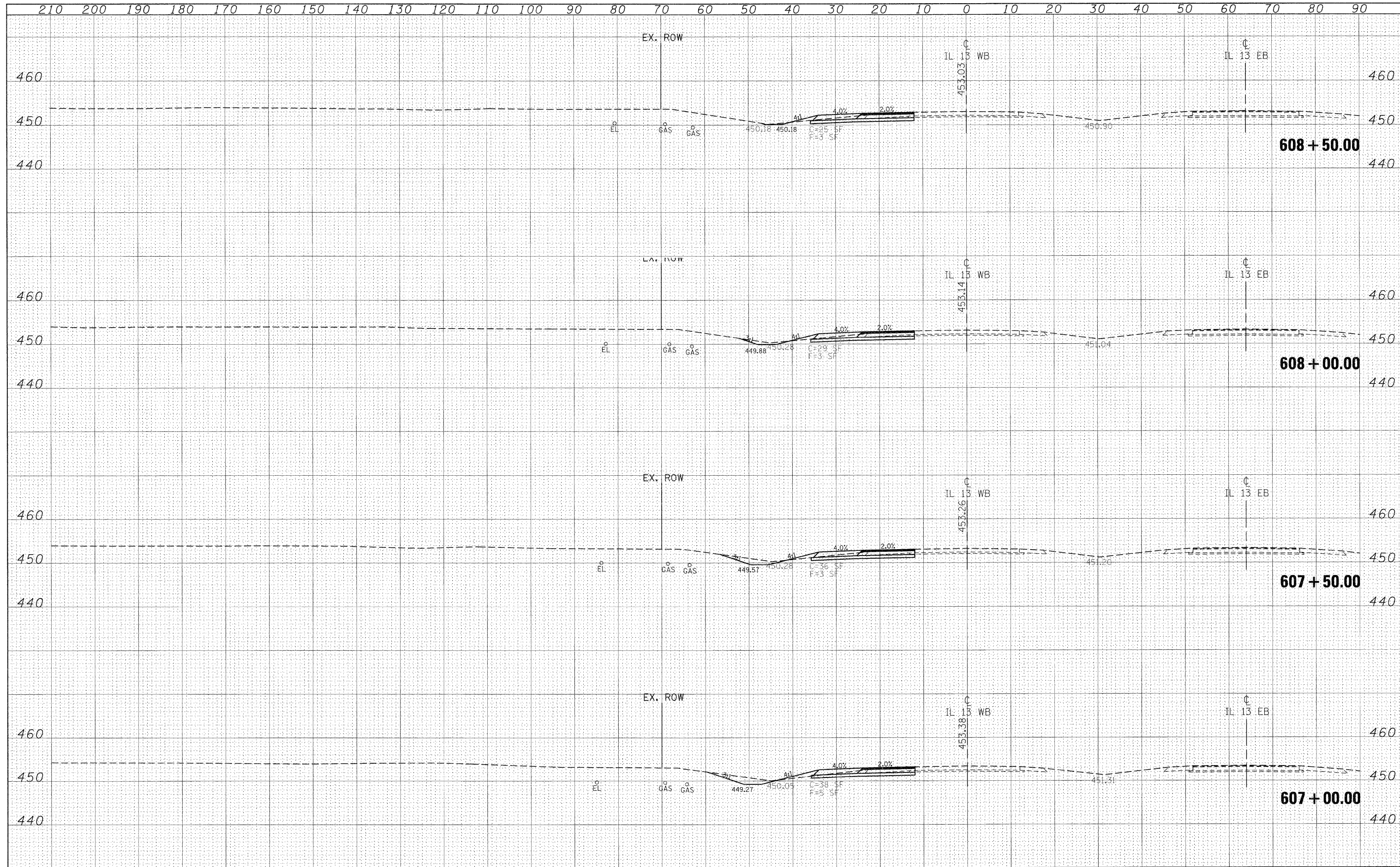
DATE	
BY	
DESIGNED	
DRAWN	
CHECKED	
REVISIONS	
NO.	



FILE NAME =	USER NAME = knightm	DESIGNED -	REVISED -	STATE OF ILLINOIS DEPARTMENT OF TRANSPORTATION	IL 13 WESTBOUND CROSS SECTIONS		F.A.P. RTE.	SECTION	COUNTY	TOTAL SHEETS	SHEET NO.	
c:\pwork\pwork\knightm\0135592\78133-sht-xsc-r13wb.dgn		DRAWN -	REVISED -		331	(I-3,I-2IN-1,TS-1)	WILLIAMSON	251	145			
		CHECKED -	REVISED -		SCALE: 1"=10'		SHEET NO. OF SHEETS		STA. 605+00.00 TO STA. 606+50.00		CONTRACT NO. 78133	
78133/CADsheets/78133-sht-xsc-r13wb.dgn		DATE -	REVISED -		ILLINOIS FED. AID PROJECT							

DATE	
BY	
DESIGNED	
DRAWN	
CHECKED	
DATE	

DATE	
BY	
DESIGNED	
DRAWN	
CHECKED	
DATE	

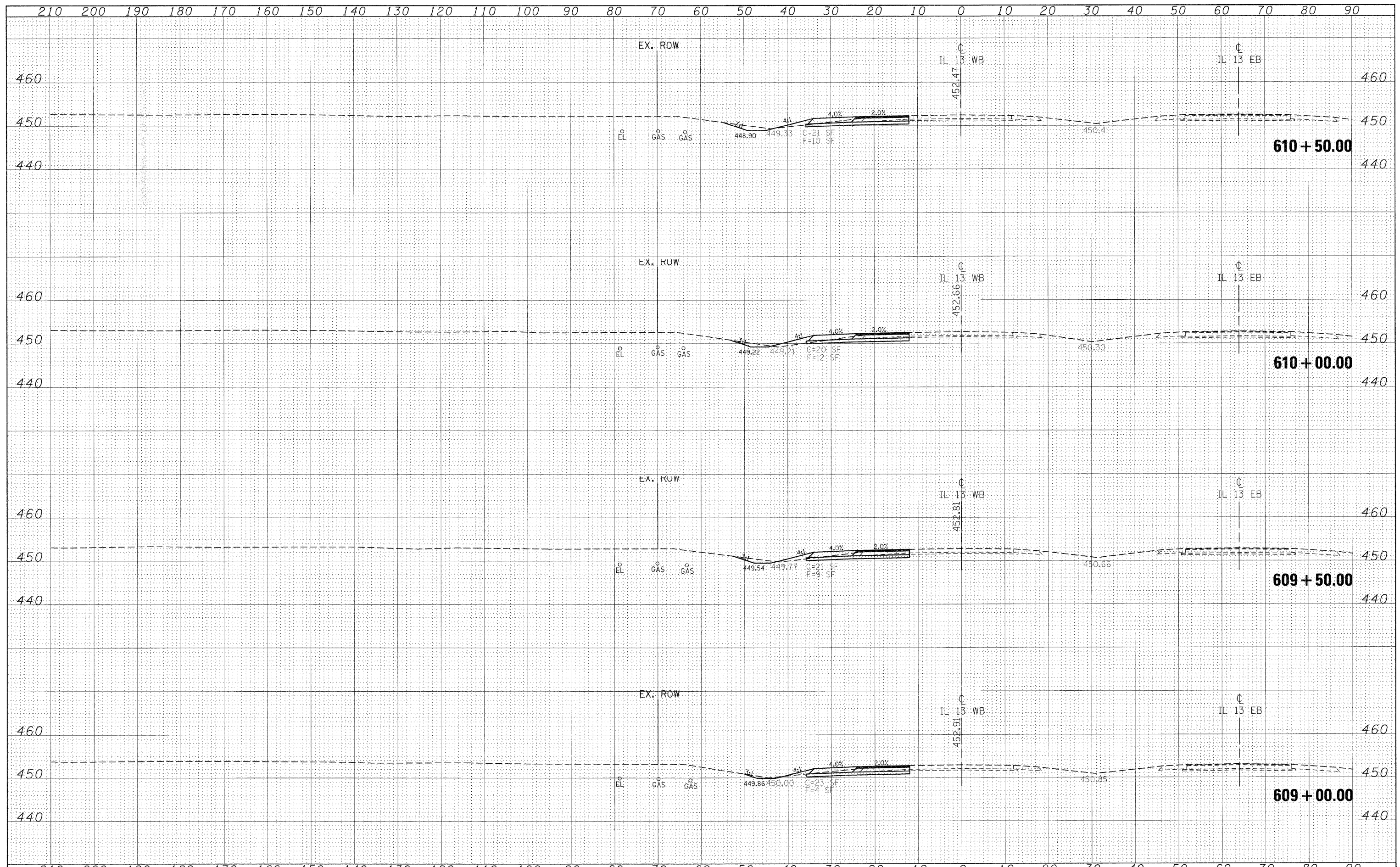


FILE NAME =	USER NAME = knightam	DESIGNED -	REVISED -	STATE OF ILLINOIS DEPARTMENT OF TRANSPORTATION	IL 13 WESTBOUND CROSS SECTIONS	F.A.P. RTE.	SECTION	COUNTY	TOTAL SHEETS	SHEET NO.	
ca:\pwork\pwork\knightam\cal0139592\78133-sht-rf13wb.dgn	PLOT SCALE = 10,0000' / IN.	DRAWN -	REVISED -			331	(I-3, I-2IN-1, TS-1)	WILLIAMSON	251	146	
78133/CADsheets/78133-sht-xsc-rf13wb.dgn	PLOT DATE = 1/3/2011	CHECKED -	REVISED -			SCALE: 1"=10'		SHEET NO. OF SHEETS		STA. 607+00.00 TO STA. 608+50.00	
		DATE -	REVISED -			CONTRACT NO. 78133					

ILLINOIS FED. AID PROJECT

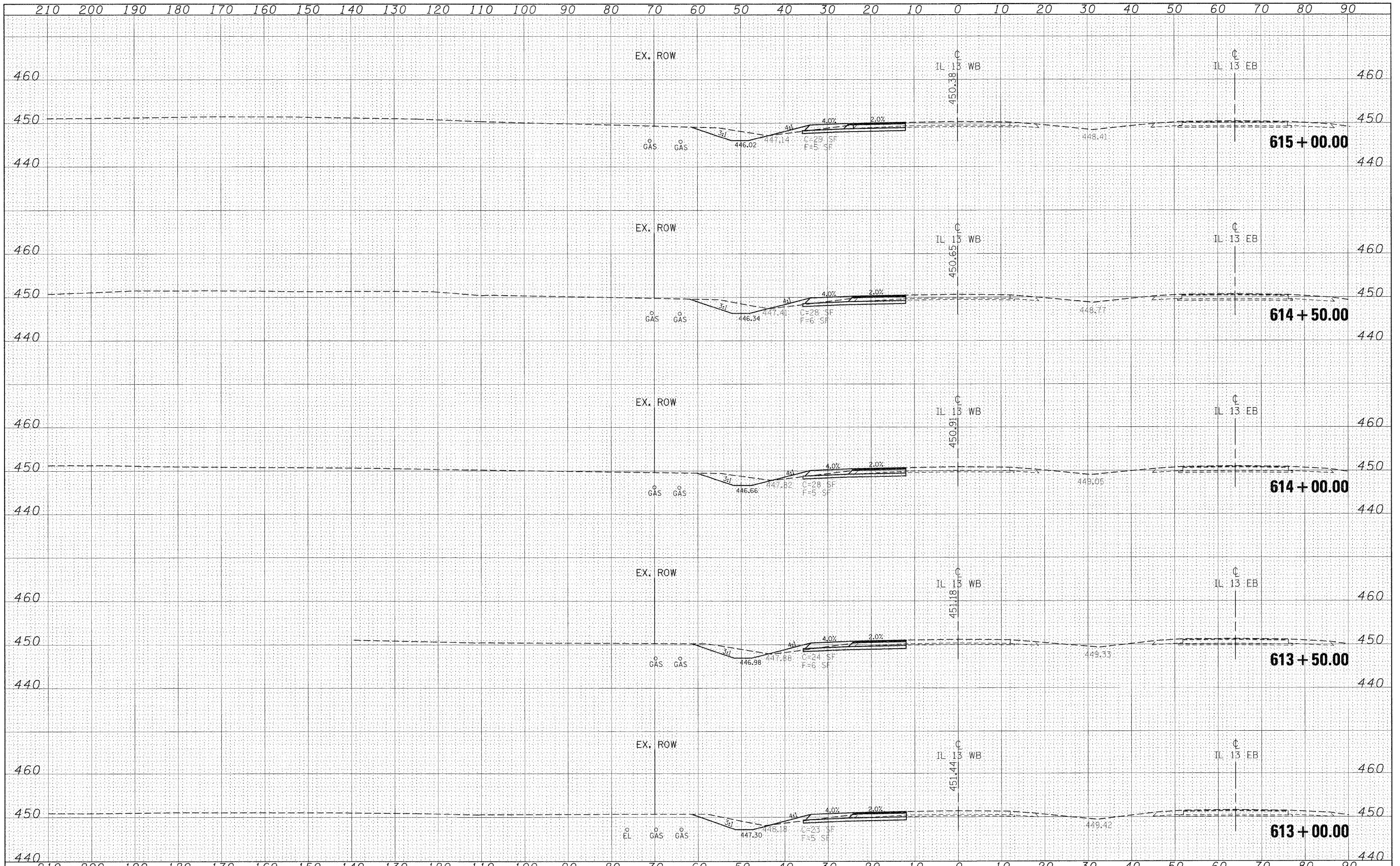
DATE	
BY	
DESIGNED	
DRAWN	
CHECKED	
REVISIONS	
NO.	

DATE	
BY	
DESIGNED	
DRAWN	
CHECKED	
REVISIONS	
NO.	



FILE NAME =	USER NAME = knightam	DESIGNED -	REVISED -	STATE OF ILLINOIS DEPARTMENT OF TRANSPORTATION	IL 13 WESTBOUND CROSS SECTIONS	F.A.P. RTE.	SECTION	COUNTY	TOTAL SHEETS	SHEET NO.	
c:\pwork\pwork\knightam\0135592\78133-sht-xsc-r13wb.dgn		DRAWN -	REVISED -			331	(I-3, I-21N-1, TS-1)	WILLIAMSON	251	147	
		CHECKED -	REVISED -			CONTRACT NO. 78133					
		DATE -	REVISED -			ILLINOIS FED. AID PROJECT					

SCALE: 1"=10' SHEET NO. OF SHEETS STA. 609+00.00 TO STA. 610+50.00



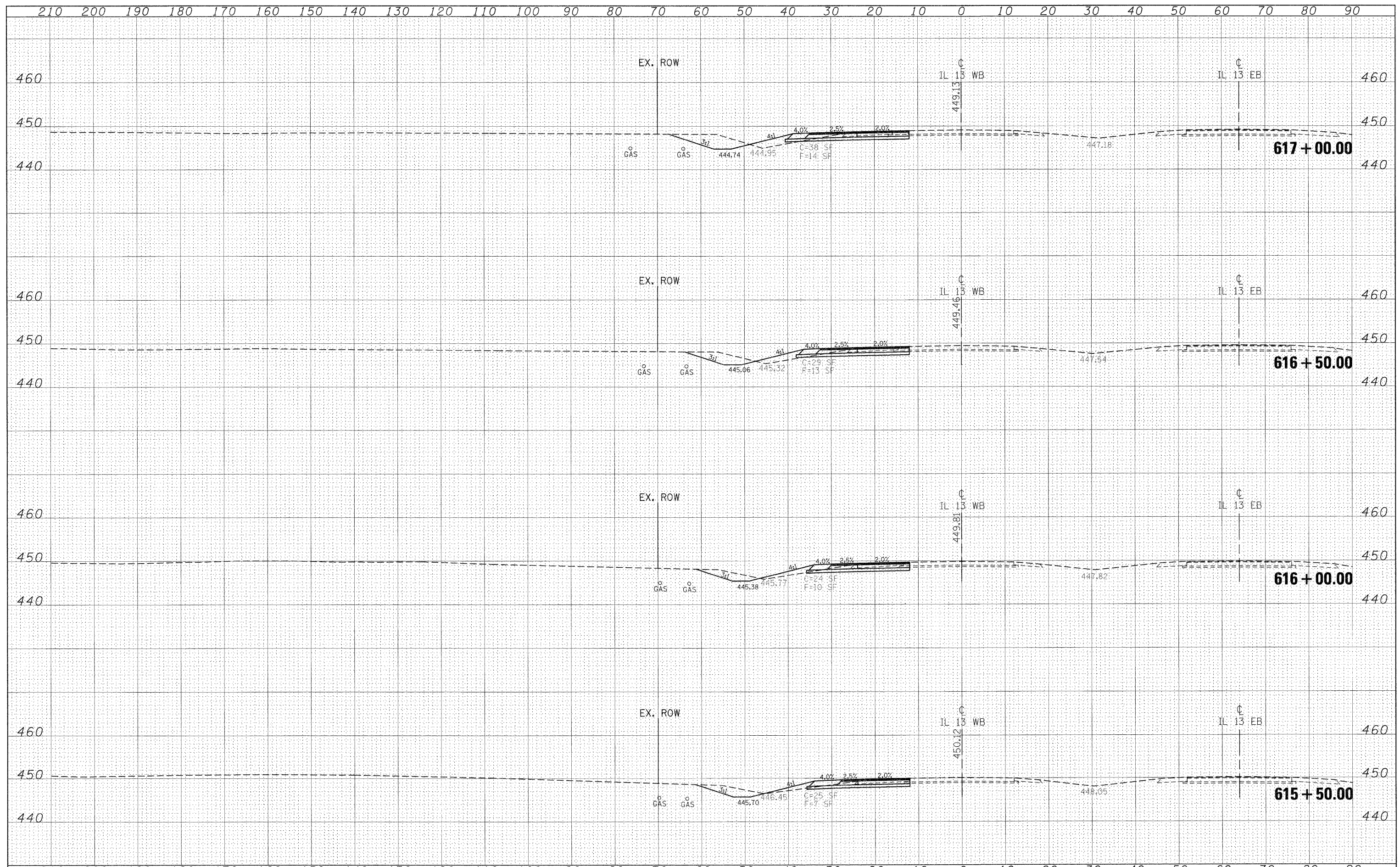
DATE	
BY	
FINAL SURVEY	
PLOTTED	
NOTE BOOK	
TEMPLATE	
AREAS CHECKED	
NO.	

DATE	
BY	
ORIGINAL SURVEY	
PLOTTED	
NOTE BOOK	
TEMPLATE	
AREAS CHECKED	
NO.	

FILE NAME =	USER NAME = knightsm	DESIGNED -	REVISED -	STATE OF ILLINOIS DEPARTMENT OF TRANSPORTATION	IL 13 WESTBOUND CROSS SECTIONS	F.A.P. RTE.	SECTION	COUNTY	TOTAL SHEETS	SHEET NO.	
c:\pwwork\pwwork\nightsm\ad0135592\78133-sht-rf13wb.dgn	PLOT SCALE = 10.0000' / IN.	DRAWN -	REVISED -			331	(I-3,1-2IN-1,TS-1)	WILLIAMSON	251	149	
78133/CADsheets/78133-sht-xsc rf13wb.dgn	PLOT DATE = 1/3/2011	CHECKED -	REVISED -			SCALE: 1"=10'		SHEET NO. OF SHEETS		STA. 613+00.00 TO STA. 615+00.00	
		DATE -	REVISED -			CONTRACT NO. 78133					
ILLINOIS FED. AID PROJECT											

FINAL SURVEY	DATE
SURVEYED	BY
PLotted	
TEMPLATE	
AREAS	
CHECKED	
NO.	

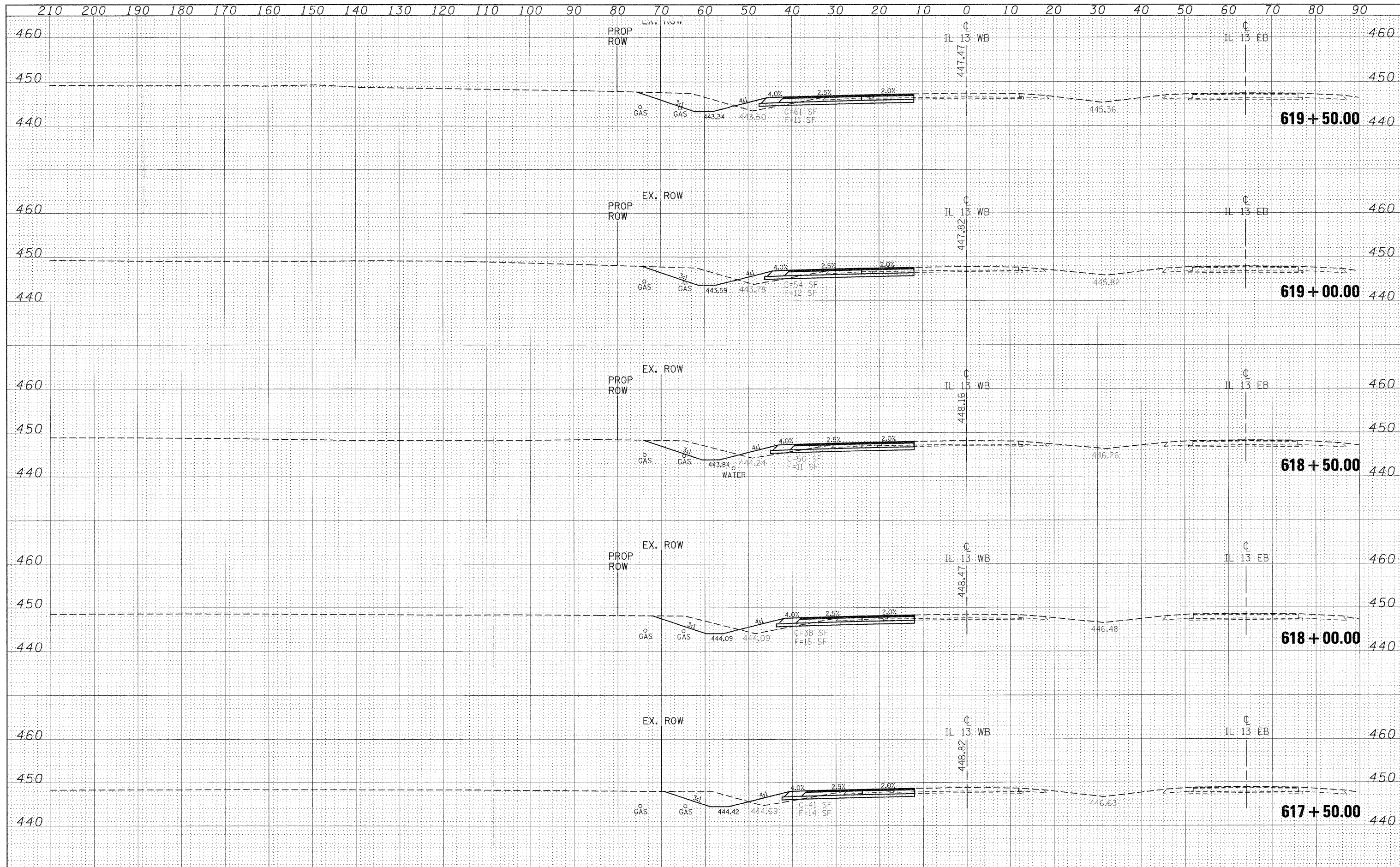
ORIGINAL SURVEY	DATE
SURVEYED	BY
PLotted	
TEMPLATE	
AREAS	
CHECKED	
NO.	



FILE NAME =	USER NAME = knightam	DESIGNED -	REVISED -	STATE OF ILLINOIS DEPARTMENT OF TRANSPORTATION	IL 13 WESTBOUND CROSS SECTIONS	F.A.P. RTE.	SECTION	COUNTY	TOTAL SHEETS	SHEET NO.	
c:\px_work\p\dot\c\nightsm\013592\78133-sht-r\13wb.dgn	PLOT SCALE = 10.0000' / IN.	DRAWN -	REVISED -			331	(1-3, I-2IN-1, TS-1)	WILLIAMSON	551	150	
78133\CAD\sheet\78133-sht-xsc_r\13wb.dgn	PLOT DATE = 1/3/2011	CHECKED -	REVISED -			SCALE: 1"=10'		SHEET NO. OF SHEETS		STA. 615+50.00 TO STA. 617+00.00	ILLINOIS FED. AID PROJECT
		DATE -	REVISED -							CONTRACT NO. 78133	

DATE	
BY	
SUBMITTED	
PLOTTED	
TEMPLATE	
NOTE BOOK	
AREAS	CHECKED
NO.	

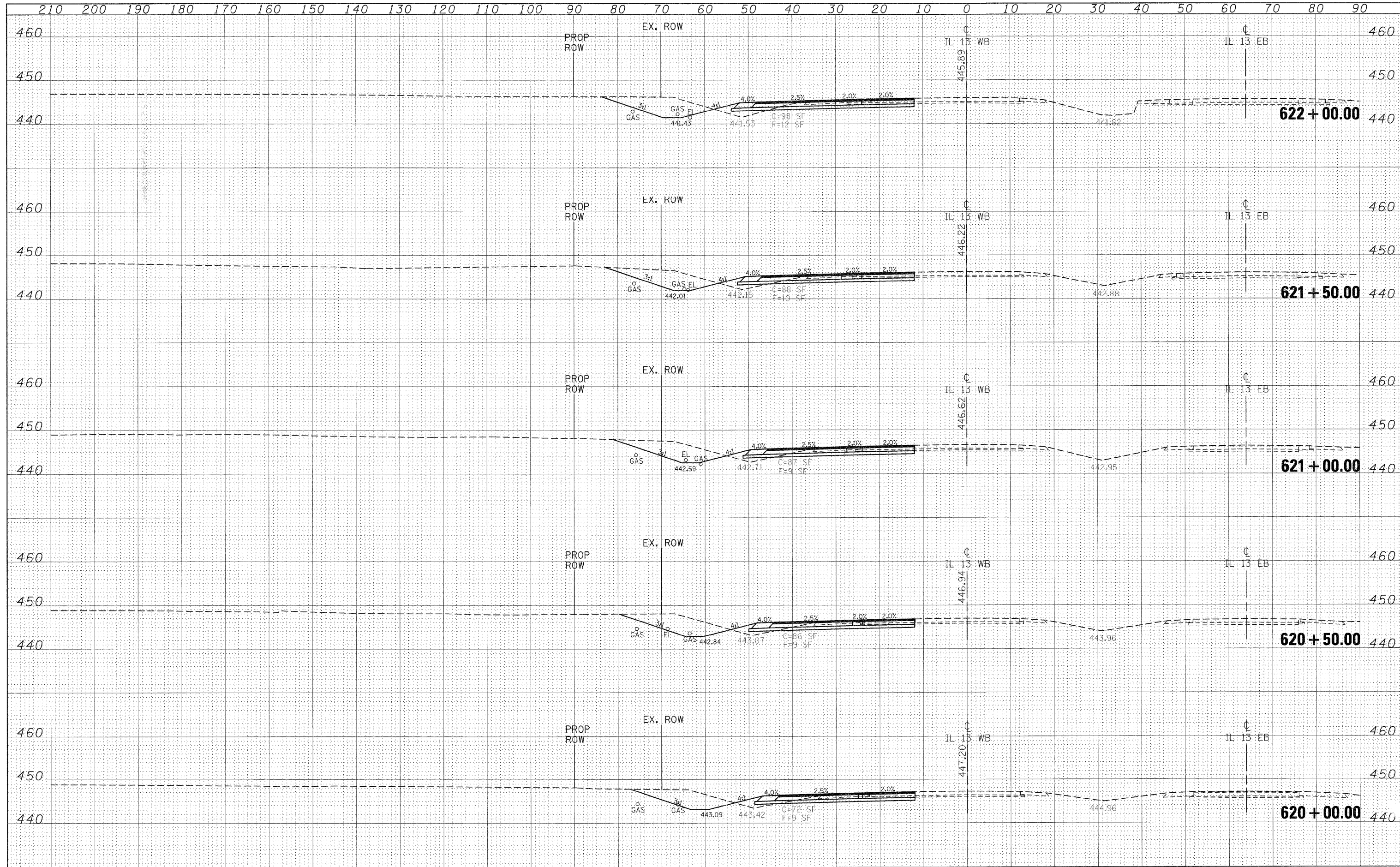
DATE	
BY	
SUBMITTED	
PLOTTED	
TEMPLATE	
NOTE BOOK	
AREAS	CHECKED
NO.	



FILE NAME =	USER NAME = knightam	DESIGNED -	REVISED -	STATE OF ILLINOIS DEPARTMENT OF TRANSPORTATION	IL 13 WESTBOUND CROSS SECTIONS			F.A.P. RTE.	SECTION	COUNTY	TOTAL SHEETS	SHEET NO.
c:\pwork\pwork\knightsam\d0135592\78133-shr-ec_r13wb.dgn		DRAWN -	REVISED -		331	(I-3,I-2IN-1,TS-1)	WILLIAMSON	251	151			
	PLOT SCALE = 10.0000' / IN.	CHECKED -	REVISED -		SCALE: 1"=10'			SHEET NO. OF SHEETS STA. 617+50.00 TO STA. 619+50.00		CONTRACT NO. 78133		
78133/CADsheets/78133-shr-xsc_r13wb.dgn	PLOT DATE = 1/3/2011	DATE -	REVISED -		ILLINOIS FED. AID PROJECT							

DATE	
BY	
DESIGNED	
DRAWN	
CHECKED	
DATE	
REVISIONS	
NO.	

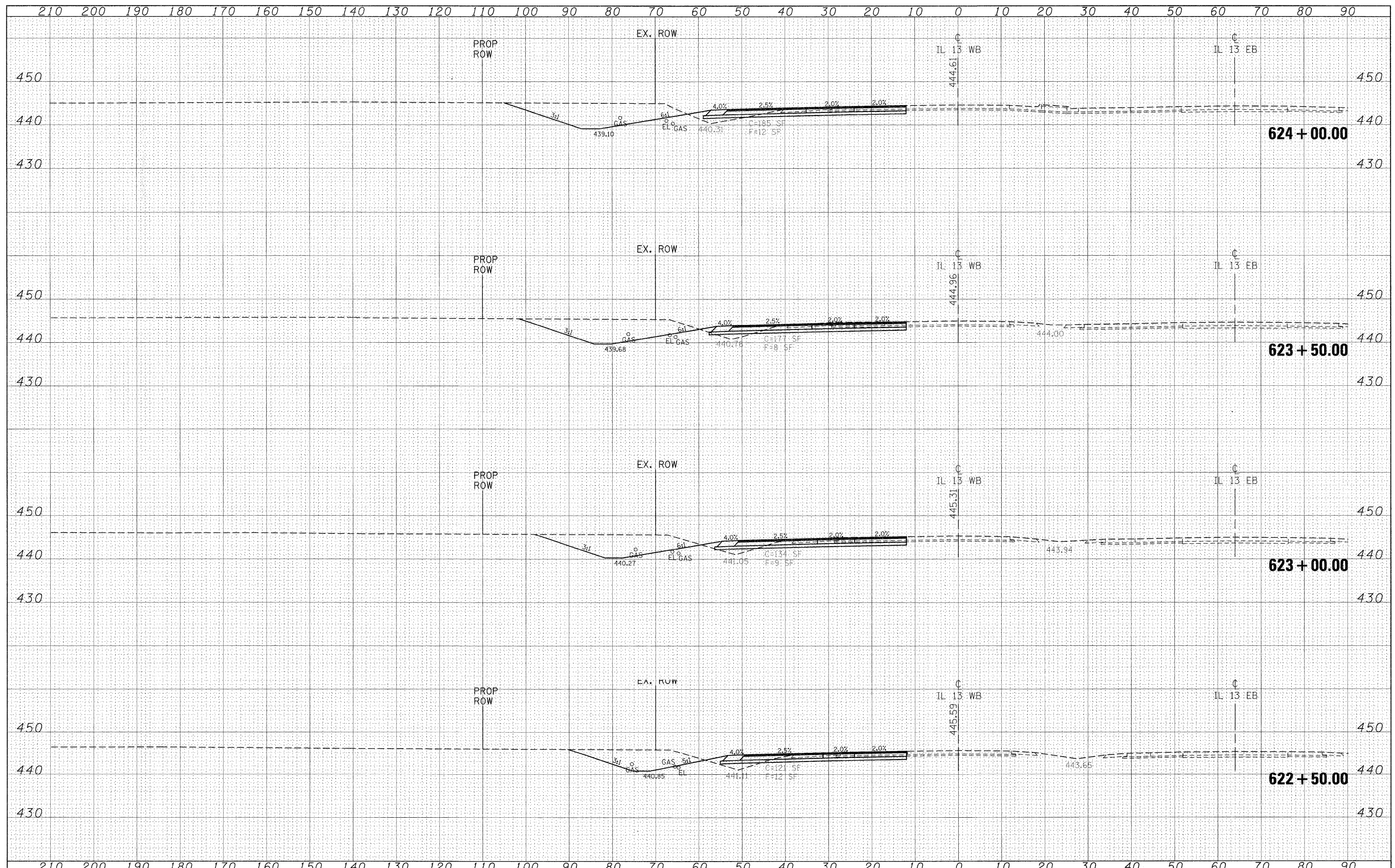
DATE	
BY	
DESIGNED	
DRAWN	
CHECKED	
DATE	
REVISIONS	
NO.	



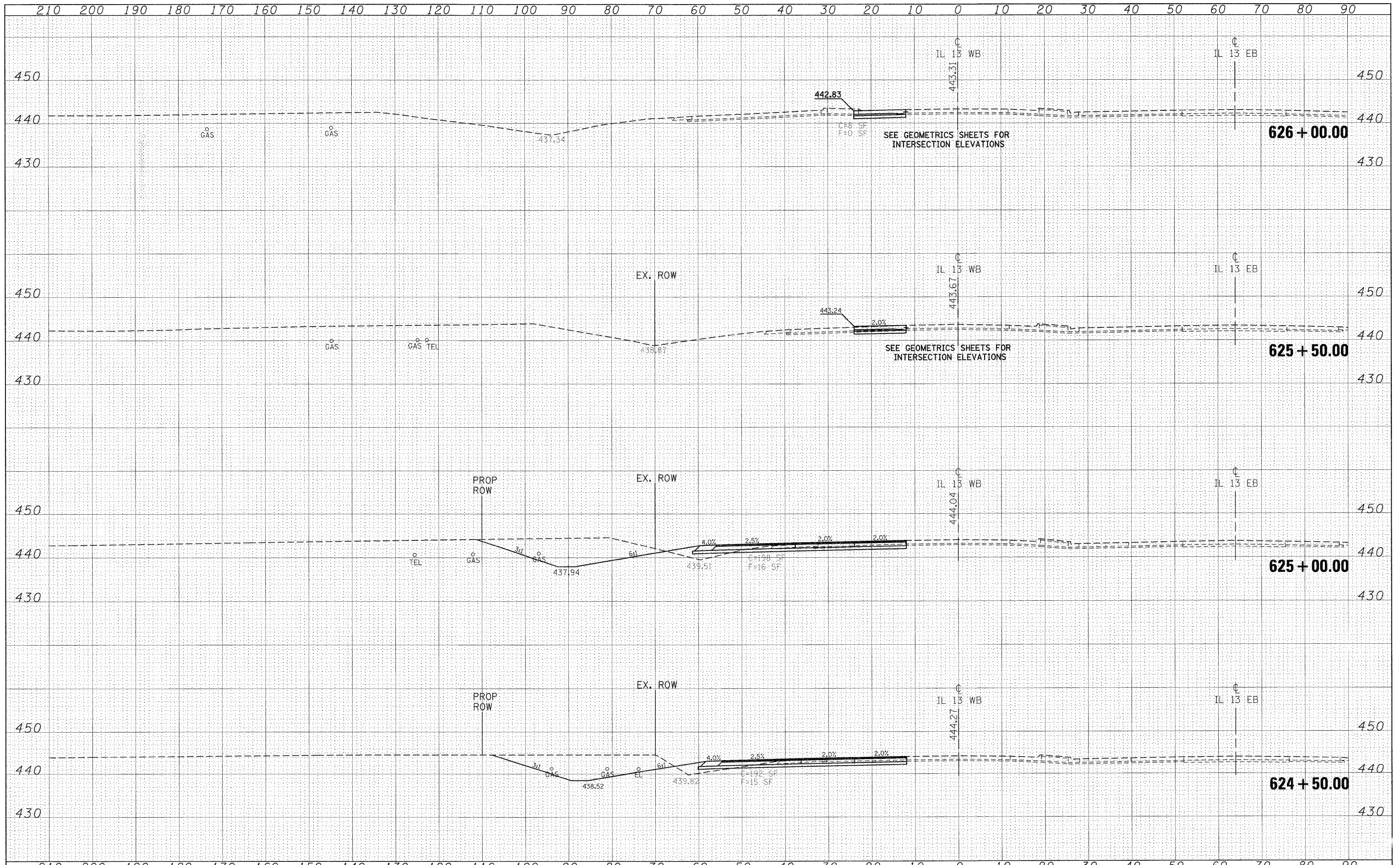
FILE NAME =	USER NAME = knightam	DESIGNED -	REVISED -	STATE OF ILLINOIS DEPARTMENT OF TRANSPORTATION	IL 13 WESTBOUND CROSS SECTIONS	F.A.P. RTE.	SECTION	COUNTY	TOTAL SHEETS	SHEET NO.	
of:\pwork\pwork\knightam\0135592\78133-sh1-xsc-r113wb.dgn	PLT SCALE = 10.0000' / IN.	DRAWN -	REVISED -			331	(I-3,1-2IN-1,TS-1)	WILLIAMSON	251	152	
78133/CADsheets/78133-sh1-xsc-r113wb.dgn	PLT DATE 1/3/2011	CHECKED -	REVISED -			SCALE: 1"=10'		SHEET NO. OF SHEETS		STA. 620+00.00 TO STA. 622+00.00	
		DATE -	REVISED -			CONTRACT NO. 78133					
ILLINOIS FED. AID PROJECT											

DATE	
BY	
ORIGINAL SURVEY	
SURVEYED	
PLOTTED	
TEMPLATE	
NOTE BOOK	
AREAS	
CHECKED	
NO.	

DATE	
BY	
ORIGINAL SURVEY	
SURVEYED	
PLOTTED	
TEMPLATE	
NOTE BOOK	
AREAS	
CHECKED	
NO.	




FILE NAME =	USER NAME = knightsn	DESIGNED -	REVISED -	STATE OF ILLINOIS DEPARTMENT OF TRANSPORTATION	IL 13 WESTBOUND CROSS SECTIONS			F.A.P. RTE. 331	SECTION (I-3, I-2)N-1, TS-1	COUNTY WILLIAMSON	TOTAL SHEETS 151	SHEET NO. 153
c:\pwork\pwork\knightsn\d81355\2\78133-sht-xsc_r113wb.dgn	PLLOT SCALE = 10.0000' / IN.	DRAWN -	REVISED -		SCALE: 1"=10'	SHEET NO.	OF	SHEETS	STA. 622+50.00	TO STA. 624+00.00	CONTRACT NO. 78133	
78133\CADsheets\78133-sht-xsc_r113wb.dgn	PLLOT DATE = 1/3/2011	CHECKED -	REVISED -		ILLINOIS FED. AID PROJECT							
		DATE -	REVISED -									



DATE	
BY	
DESIGNED	
DRAWN	
CHECKED	
DATE	
BY	
DESIGNED	
DRAWN	
CHECKED	
DATE	
BY	
DESIGNED	
DRAWN	
CHECKED	
DATE	

DATE	
BY	
DESIGNED	
DRAWN	
CHECKED	
DATE	
BY	
DESIGNED	
DRAWN	
CHECKED	
DATE	
BY	
DESIGNED	
DRAWN	
CHECKED	
DATE	



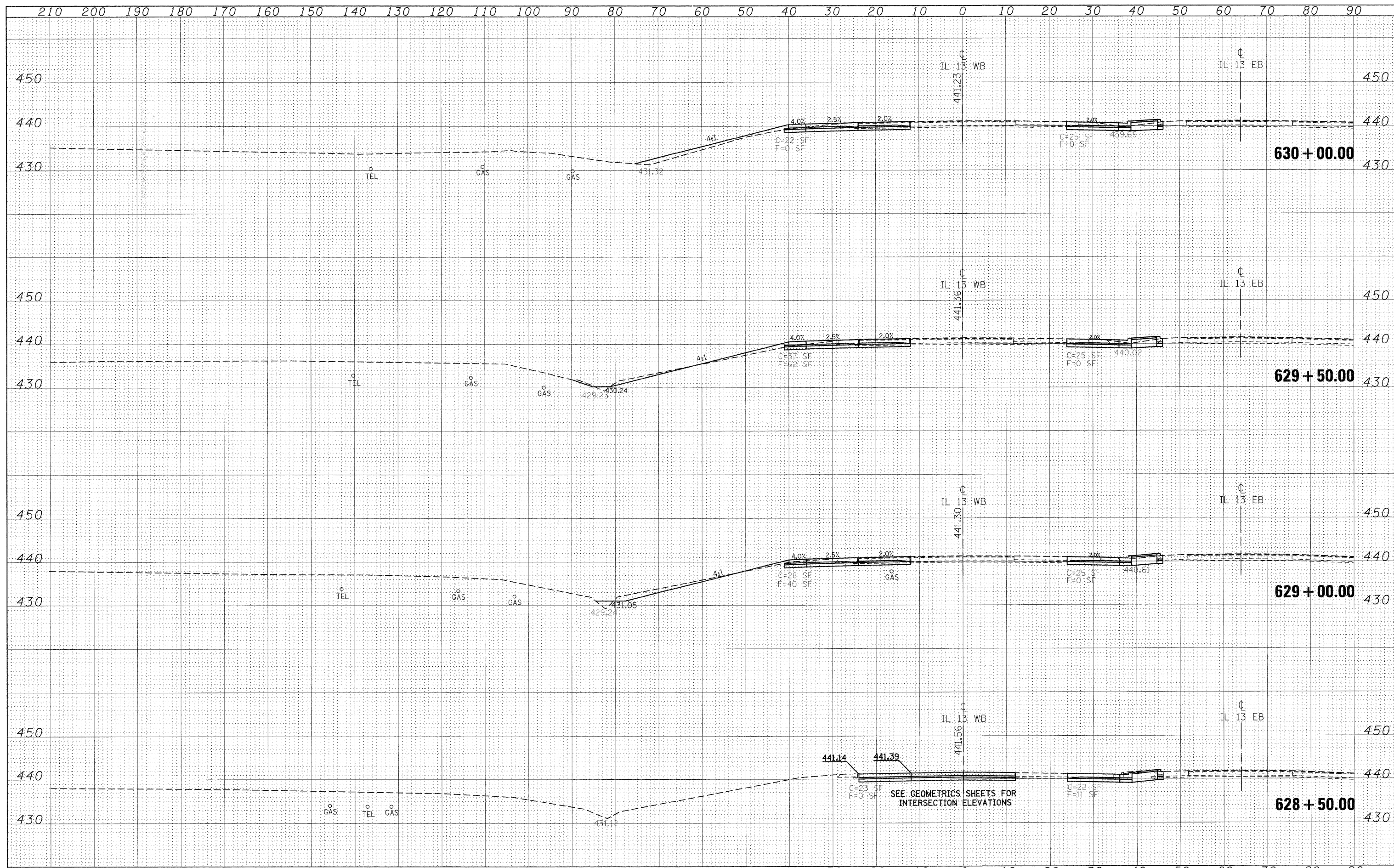
DATE	
BY	
FINAL SURVEY	
SURVEY	
PLOTTED	
NOTE BOOK	
TEMPLATE	
AREAS	
CHECKED	
NO.	

DATE	
BY	
ORIGINAL SURVEY	
SURVEY	
PLOTTED	
NOTE BOOK	
TEMPLATE	
AREAS	
CHECKED	
NO.	

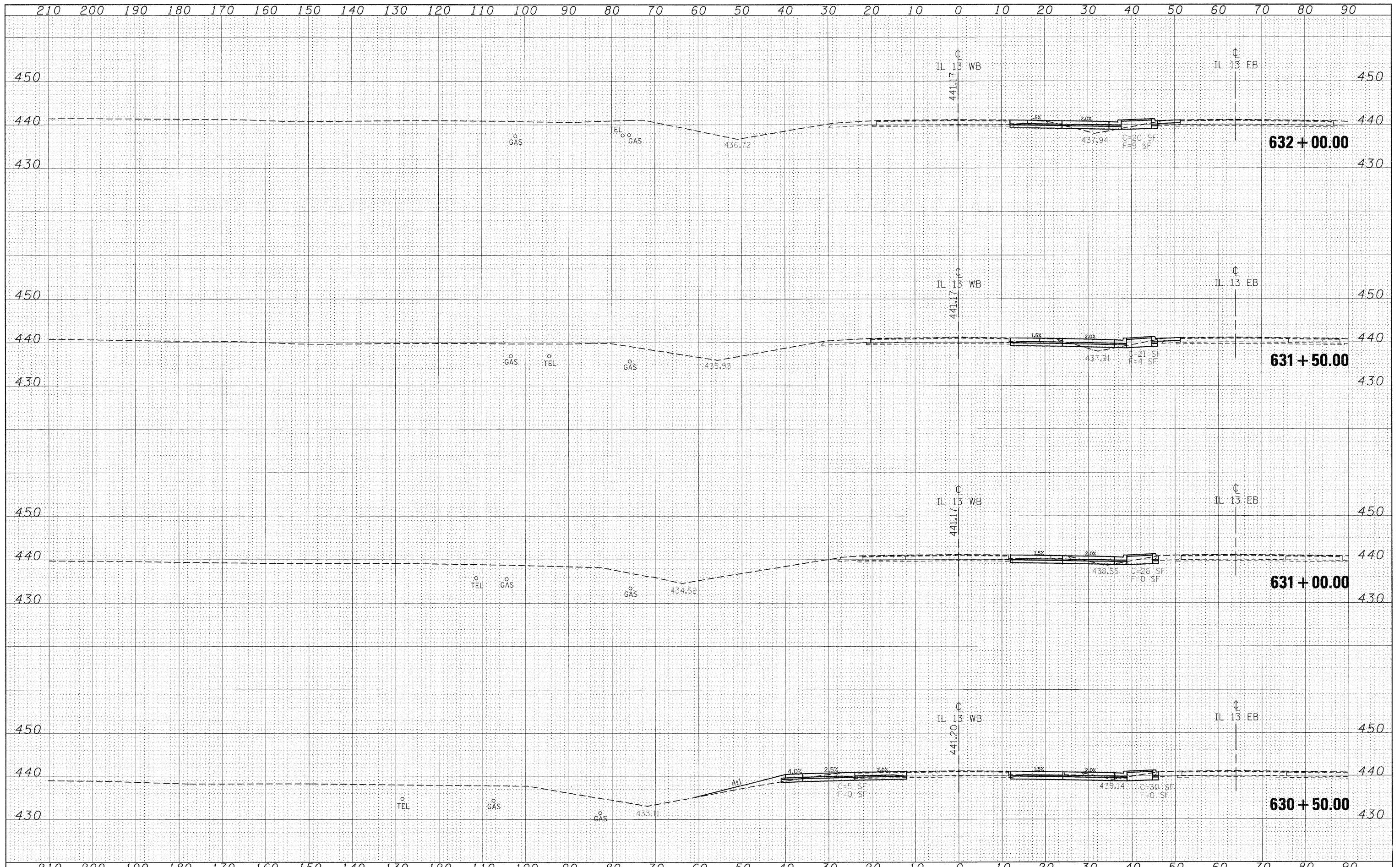
FILE NAME =	USER NAME = knights	DESIGNED -	REVISED -	STATE OF ILLINOIS DEPARTMENT OF TRANSPORTATION	IL 13 WESTBOUND CROSS SECTIONS	F.A.P RTE.	SECTION	COUNTY	TOTAL SHEETS	SHEET NO.	
or:\pwork\pwork\knights\m\0135592\78133-sht-xsc_r113wb.dgn	PLLOT SCALE = 10.0000' / IN.	DRAWN -	REVISED -			331	(I-3,1-2IN-1,TS-1	WILLIAMSON	251	155	
78133/CADsheets/78133-sht-xsc_r113wb.dgn	PLLOT DATE = 1/3/2011	CHECKED -	REVISED -			CONTRACT NO. 78133		ILLINOIS FED. AID PROJECT			
		DATE -	REVISED -			SCALE: 1"=10'	SHEET NO. OF SHEETS	STA. 626+50.00 TO STA. 628+00.00			

DATE	
BY	
FINAL SURVEY	
FLUENT	
NOTE BOOK	
AREAS CHECKED	
NO.	

DATE	
BY	
ORIGINAL SURVEY	
FLUENT	
NOTE BOOK	
AREAS CHECKED	
NO.	



FILE NAME =	USER NAME = knightan	DESIGNED -	REVISED -	STATE OF ILLINOIS DEPARTMENT OF TRANSPORTATION	IL 13 WESTBOUND CROSS SECTIONS			F.A.P. RTE.	SECTION	COUNTY	TOTAL SHEETS	SHEET NO.
c:\pw_work\pwidat\knightan\c0135592\78133-sh1-xo.r13wb.dgn		DRAWN -	REVISED -		331	(I-3,I-2IN-1,TS-1)	WILLIAMSON	281	156			
78133/CAD/heeta/78133-sh1-xso.r13wb.dgn		PLOT SCALE = 10.0000' / IN.	REVISED -		SCALE: 1"=10'			SHEET NO.	OF SHEETS	STA. 628+50.00 TO STA. 630+00.00	CONTRACT NO. 78133	
		CHECKED -	REVISED -		ILLINOIS FED. AID PROJECT							
		DATE -	REVISED -									



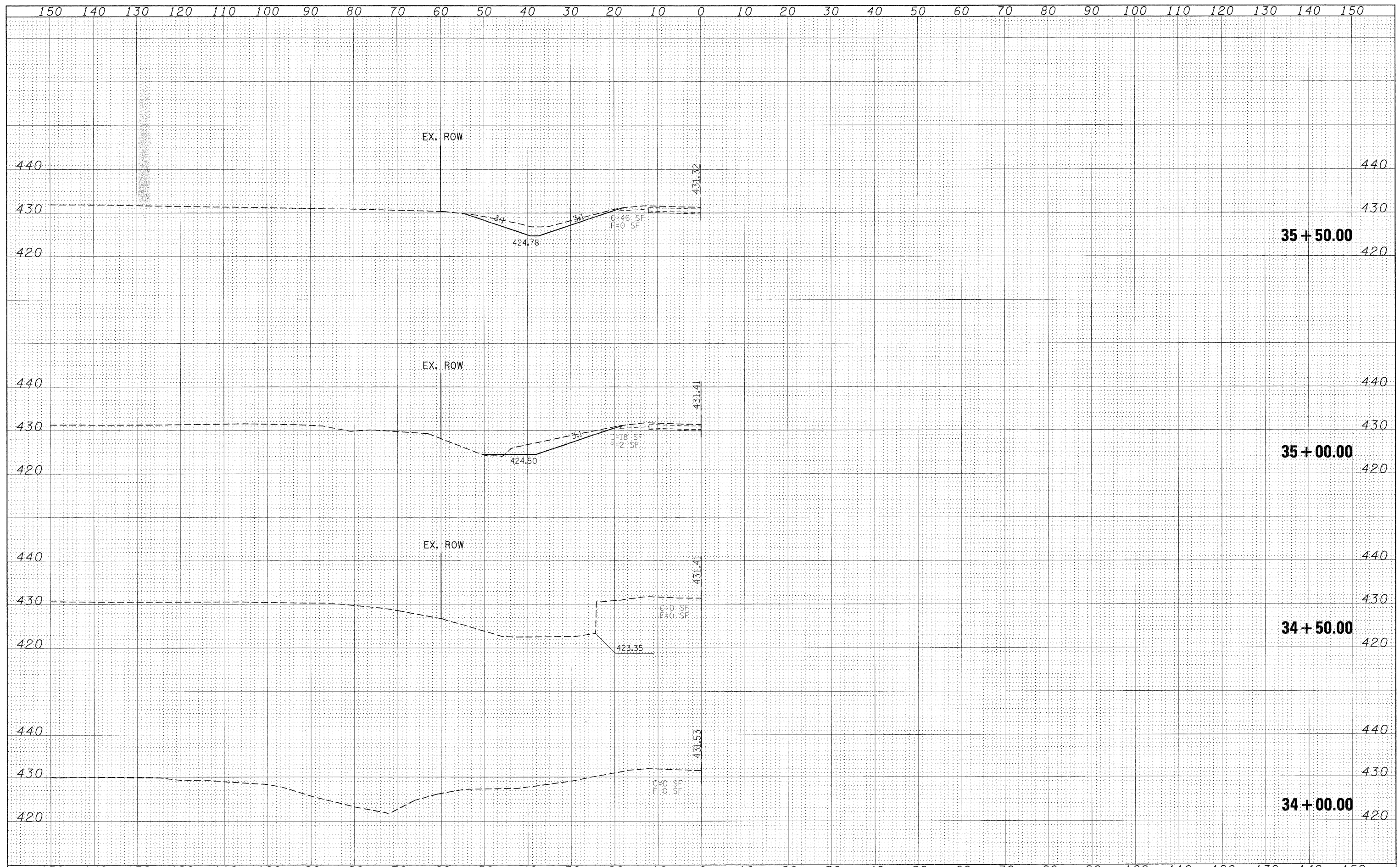
DATE	
BY	
FINAL SURVEY	SUBMITTED
NOTE BOOK	PLOTTED
NO.	TEMPLATE
	AREAS
	CHECKED

DATE	
BY	
ORIGINAL SURVEY	SUBMITTED
NOTE BOOK	PLOTTED
NO.	TEMPLATE
	AREAS
	CHECKED

FILE NAME = c:\pwork\pwork\knightsm\10135552\78133-shr-xsc.r13wb.dgn	USER NAME = knightsm	DESIGNED -	REVISED -	STATE OF ILLINOIS DEPARTMENT OF TRANSPORTATION	IL 13 WESTBOUND CROSS SECTIONS	SCALE: 1"=10'	SHEET NO. OF SHEETS	STA. 630+50.00 TO STA. 632+00.00	F.A.P. RTE. 331	SECTION (I-3,I-2IN-1,TS-1)	COUNTY WILLIAMSON	TOTAL SHEETS 151	SHEET NO. 157
PLOT SCALE = 10.0000' / IN.	PLOT DATE = 1/3/2011	DRAWN -	REVISED -						CONTRACT NO. 78133				
		CHECKED -	REVISED -						ILLINOIS FED. AID PROJECT				
		DATE -	REVISED -										

DATE	
BY	
TURNED IN	
PLOTTED	
TEMPLATE	
AREAS CHECKED	
NO.	

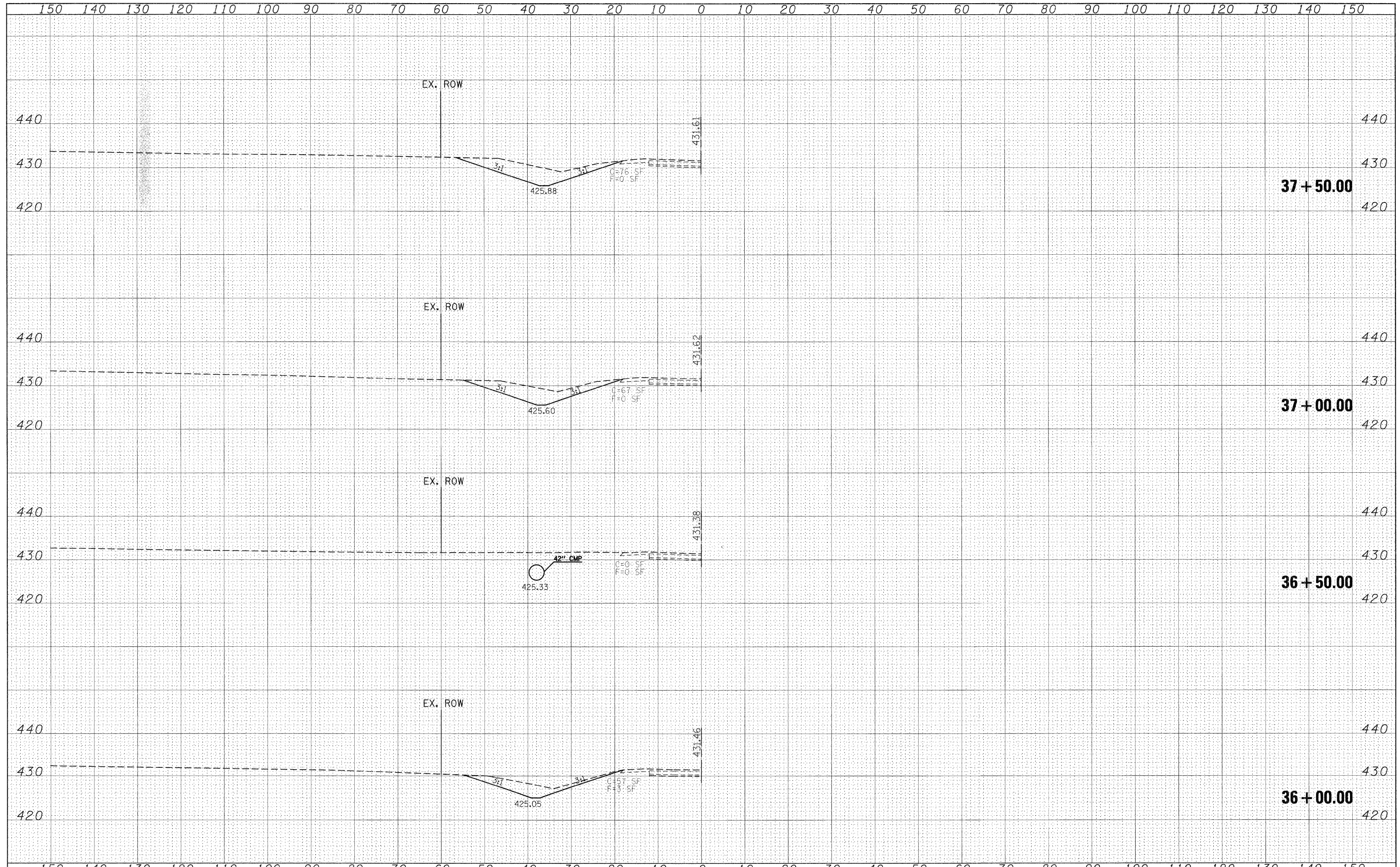
DATE	
BY	
TURNED IN	
PLOTTED	
TEMPLATE	
AREAS CHECKED	
NO.	



FILE NAME =	USER NAME = knightan	DESIGNED -	REVISED -	STATE OF ILLINOIS DEPARTMENT OF TRANSPORTATION	ILLINOIS 148 CROSS SECTIONS	F.A.P. RTE.	SECTION	COUNTY	TOTAL SHEETS	SHEET NO.
ct:\pw\work\pw\dat\knightan\20135592\78133-sht-1.dgn	PLOT SCALE = 10.0000' / IN.	DRAWN -	REVISED -			331	(I-3,I-2)N-1,TS-1	WILLIAMSON	251	159
PLOT DATE = 1/3/2011	DATE -	CHECKED -	REVISED -			CONTRACT NO. 78133		ILLINOIS FED. AID PROJECT		
		DATE -	REVISED -			SCALE: 1"=10'	SHEET NO. OF SHEETS	STA. 34+00.00 TO STA. 35+50.00		

DATE	
BY	
FINAL SURVEY	SURVEYED
NOTE BOOK	PLOTTED
NO.	TEMPLATE
	AREAS CHECKED

DATE	
BY	
ORIGINAL SURVEY	SURVEYED
NOTE BOOK	PLOTTED
NO.	TEMPLATE
	AREAS CHECKED



FILE NAME =	USER NAME = knightam
c:\pwwork\pwwork\knightam\0135592\78133-sh-t-dp-r-1148.dgn	DESIGNED -
	DRAWN -
PLOT SCALE = 10.0000' / IN.	CHECKED -
PLOT DATE = 1/3/2011	DATE -

DESIGNED -	REVISED -
DRAWN -	REVISED -
CHECKED -	REVISED -
DATE -	REVISED -

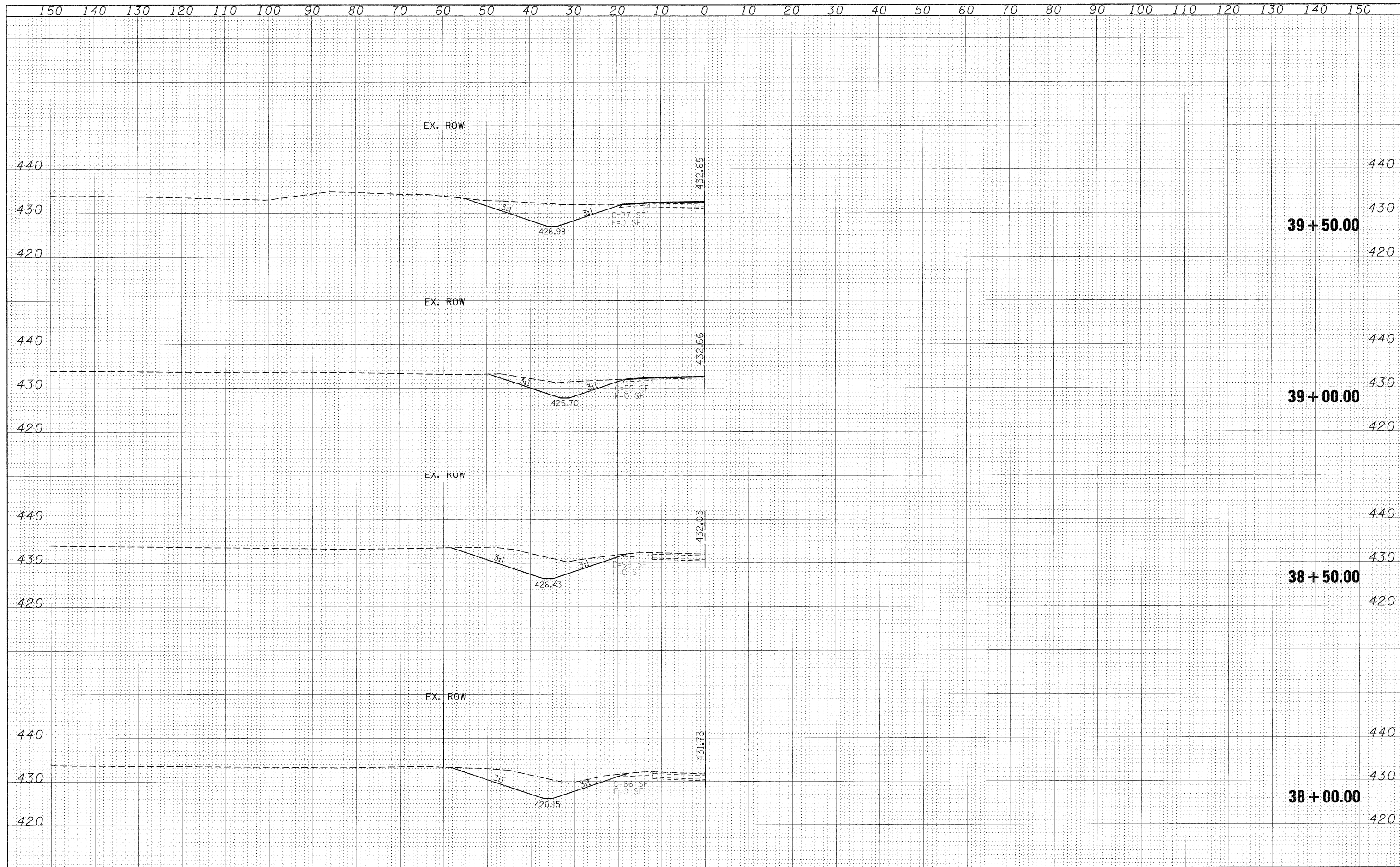
STATE OF ILLINOIS
DEPARTMENT OF TRANSPORTATION

ILLINOIS 148 CROSS SECTIONS			
SCALE: 1"=10'	SHEET NO.	OF SHEETS	STA. 36+00.00 TO STA. 37+50.00

F.A.P. RTE.	SECTION	COUNTY	TOTAL SHEETS	SHEET NO.
331	(I-3,I-2IN-I,TS-1)	WILLIAMSON	151	160
CONTRACT NO. 78133				
ILLINOIS FED. AID PROJECT				

DATE	
BY	
SUBMITTED	
PLOTTED	
TEMPLATE	
NOTE BOOK	
AREAS CHECKED	
NO.	

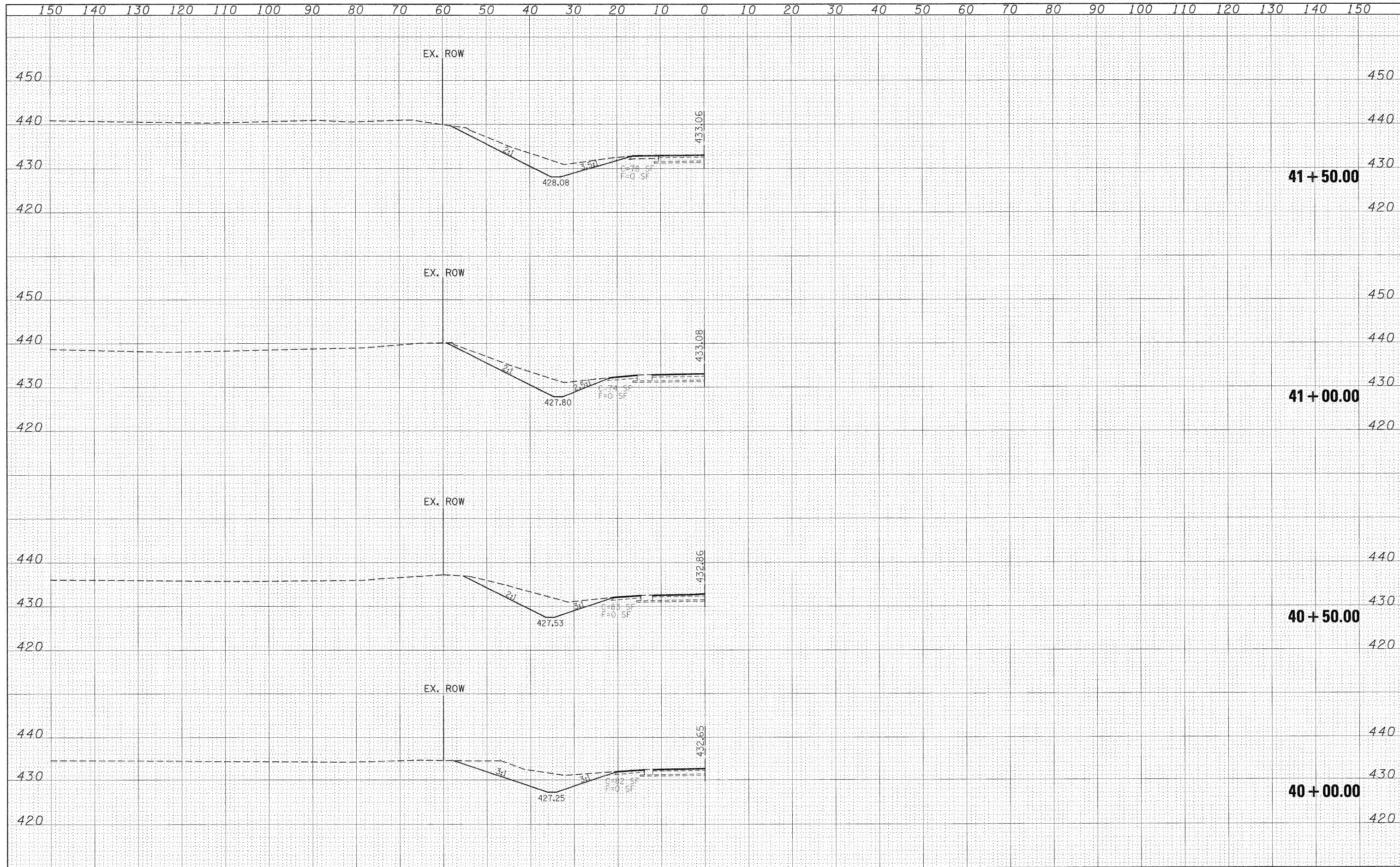
DATE	
BY	
SUBMITTED	
PLOTTED	
TEMPLATE	
NOTE BOOK	
AREAS CHECKED	
NO.	



FILE NAME =	USER NAME = knightsm	DESIGNED -	REVISED -	STATE OF ILLINOIS DEPARTMENT OF TRANSPORTATION	ILLINOIS 148 CROSS SECTIONS			F.A.P. RTE.	SECTION	COUNTY	TOTAL SHEETS	SHEET NO.
ct:\px_work\p\dot\knightsm\0135592\78133-sh-t-ec-r\148.dgn		DRAWN -	REVISED -		331	(I-3,I-2)N-1,TS-1	WILLIAMSON	151	161			
PLOT SCALE = 10.0000' / IN.		CHECKED -	REVISED -		CONTRACT NO. 78133							
PLOT DATE = 1/3/2011		DATE -	REVISED -		ILLINOIS FED. AID PROJECT							
				SCALE: 1"=10'	SHEET NO.	OF	SHEETS	STA. 38+00.00	TO STA. 39+50.00			

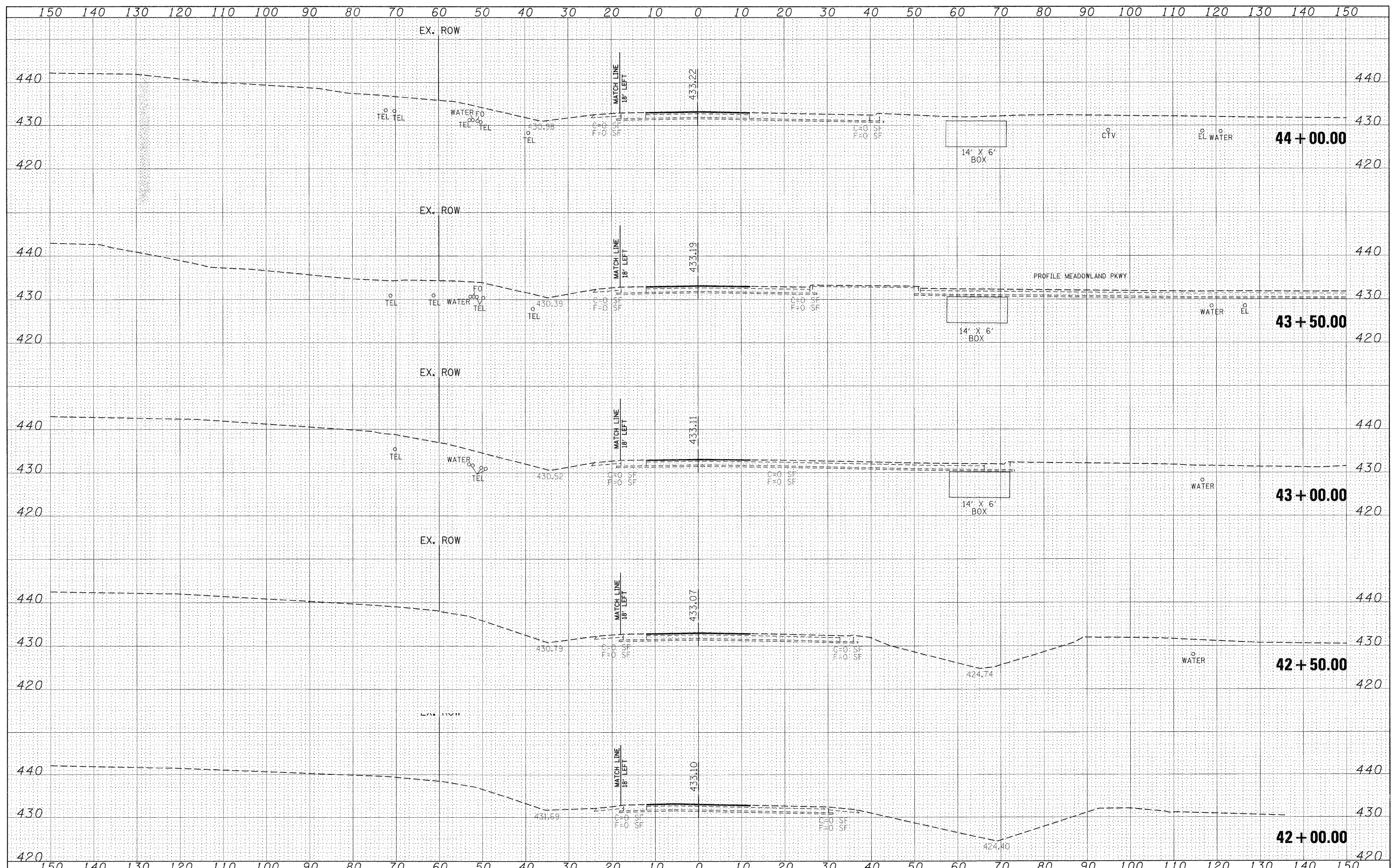
DATE	
BY	
FINAL SURVEY	SUBMITTED
NOTE BOOK	PLOTTED
NO.	AREAS CHECKED

DATE	
BY	
ORIGINAL SURVEY	SUBMITTED
NOTE BOOK	PLOTTED
NO.	AREAS CHECKED

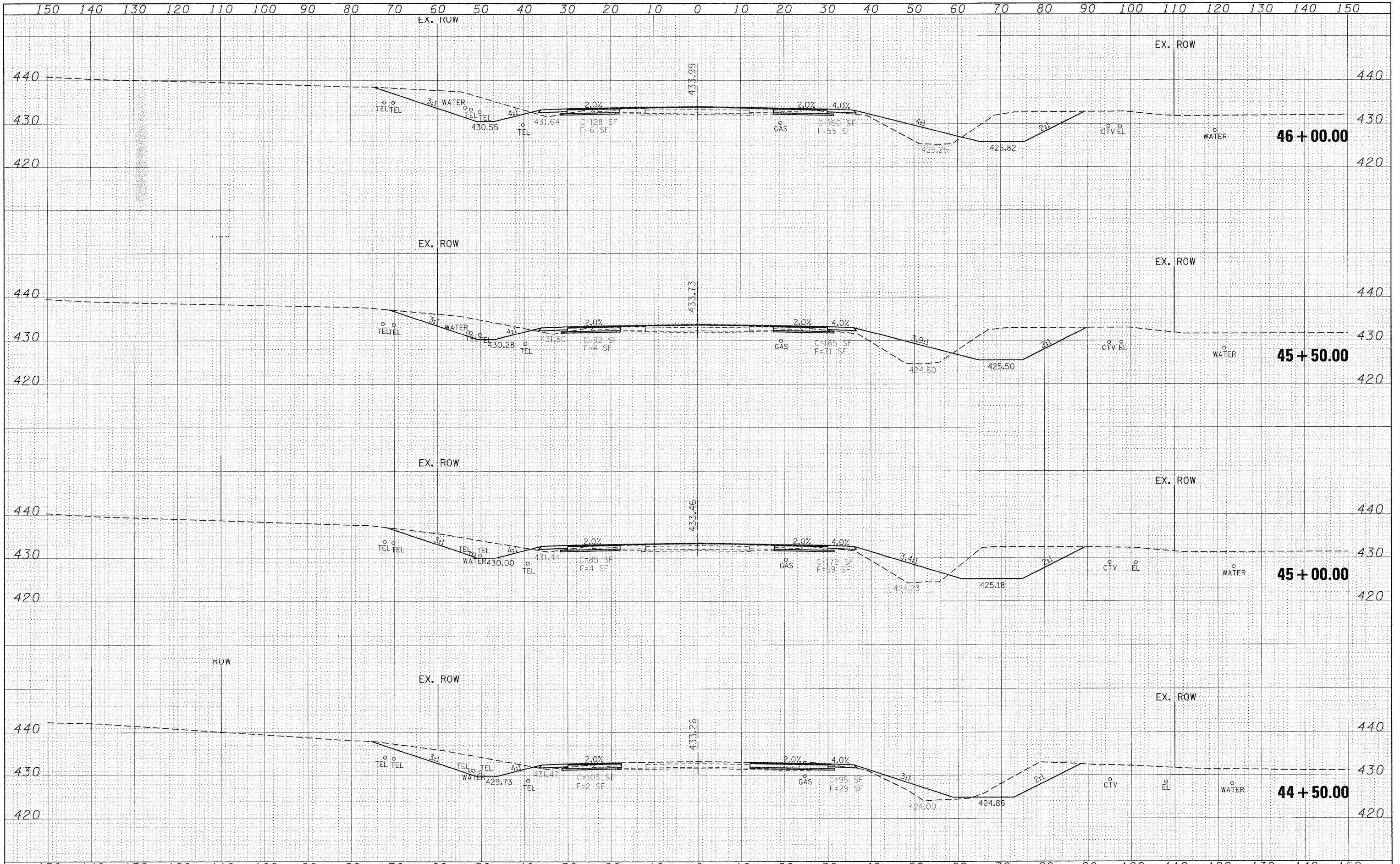


FINAL SURVEY	SURVEYED	DATE
NOTE BOOK	PLOTTED	BY
NO.	TEMPLATE	
	AREAS CHECKED	

ORIGINAL SURVEY	SURVEYED	DATE
NOTE BOOK	PLOTTED	BY
NO.	TEMPLATE	
	AREAS CHECKED	



FILE NAME =	USER NAME = knightham	DESIGNED -	REVISED -	STATE OF ILLINOIS DEPARTMENT OF TRANSPORTATION	ILLINOIS 148 CROSS SECTIONS	F.A.P. R.T.E.	SECTION	COUNTY	TOTAL SHEETS	SHEET NO.	
cr:\pw_work\pwidot\knightham\cd0139592\78133-sh1-r148.dgn	PLOT SCALE = 10.0000' / IN.	DRAWN -	REVISED -			331	(I-3,I-2N-I,TS-1)	WILLIAMSON	261	163	
78133/CADsheets/78133-sh1-xsc_r148.dgn	PLOT DATE = 1/3/2011	CHECKED -	REVISED -			CONTRACT NO. 78133		ILLINOIS FED. AID PROJECT			
		DATE -	REVISED -			SCALE: 1"=10'	SHEET NO. OF SHEETS	STA. 42+00.00 TO STA. 44+00.00			



BY	DATE

DATE	
BY	

ORIGINAL SURVEY	DESIGNED -

FILE NAME =	USER NAME =	DESIGNED -	REVISED -

DRAWN -	REVISED -

**STATE OF ILLINOIS
DEPARTMENT OF TRANSPORTATION**

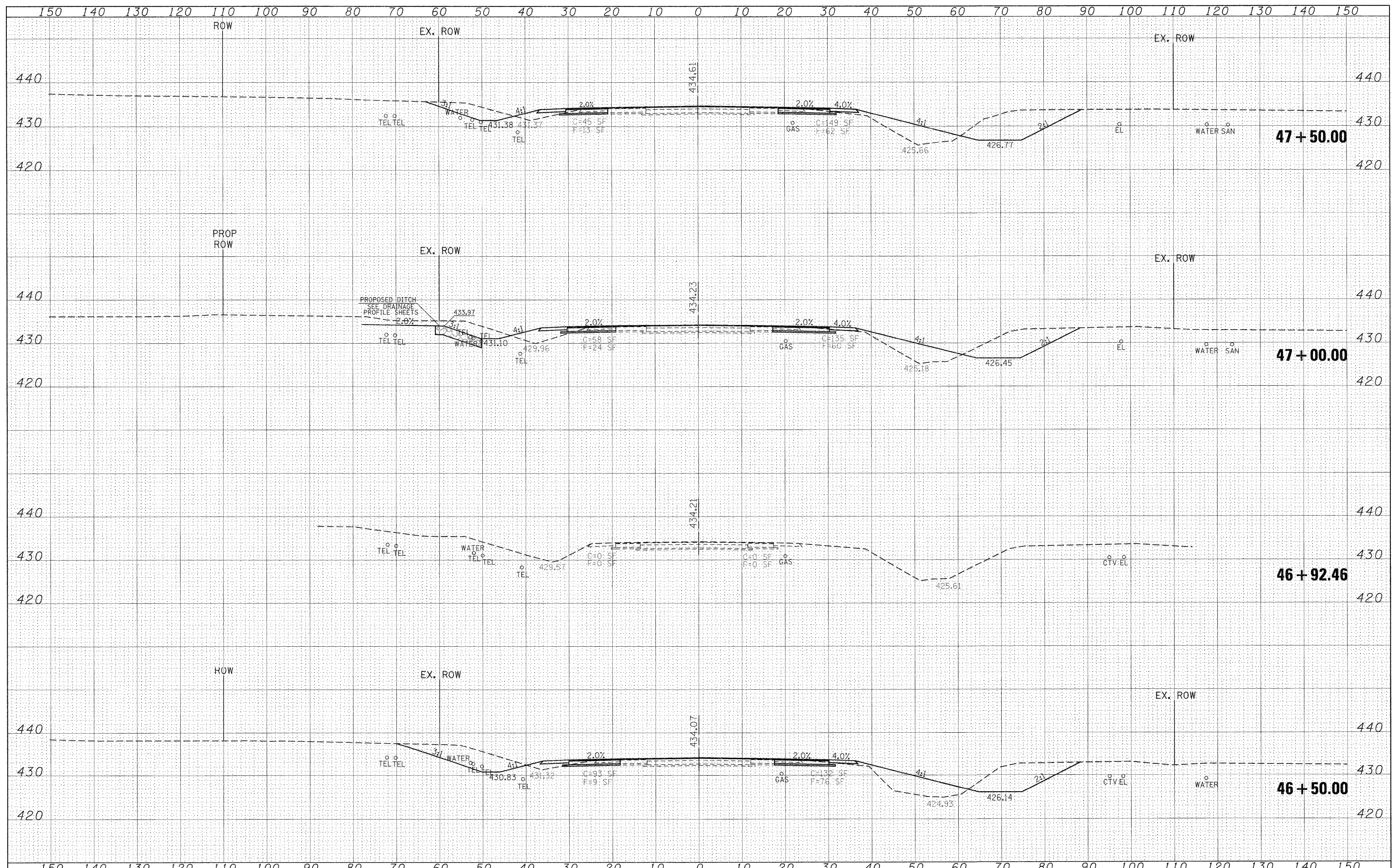
SCALE: 1"=10'	SHEET NO. OF SHEETS	STA. 44+50.00 TO STA. 46+00.00

**ILLINOIS 148
CROSS SECTIONS**

F.A.P. RTE.	SECTION	COUNTY	TOTAL SHEETS	SHEET NO.
331	(I-3,I-2)N-I,TS-1	WILLIAMSON	251	164

DATE	
BY	
SURVEYED	
PLOTTED	
TEMPLATE	
NOTE BOOK	
AREAS CHECKED	
NO.	

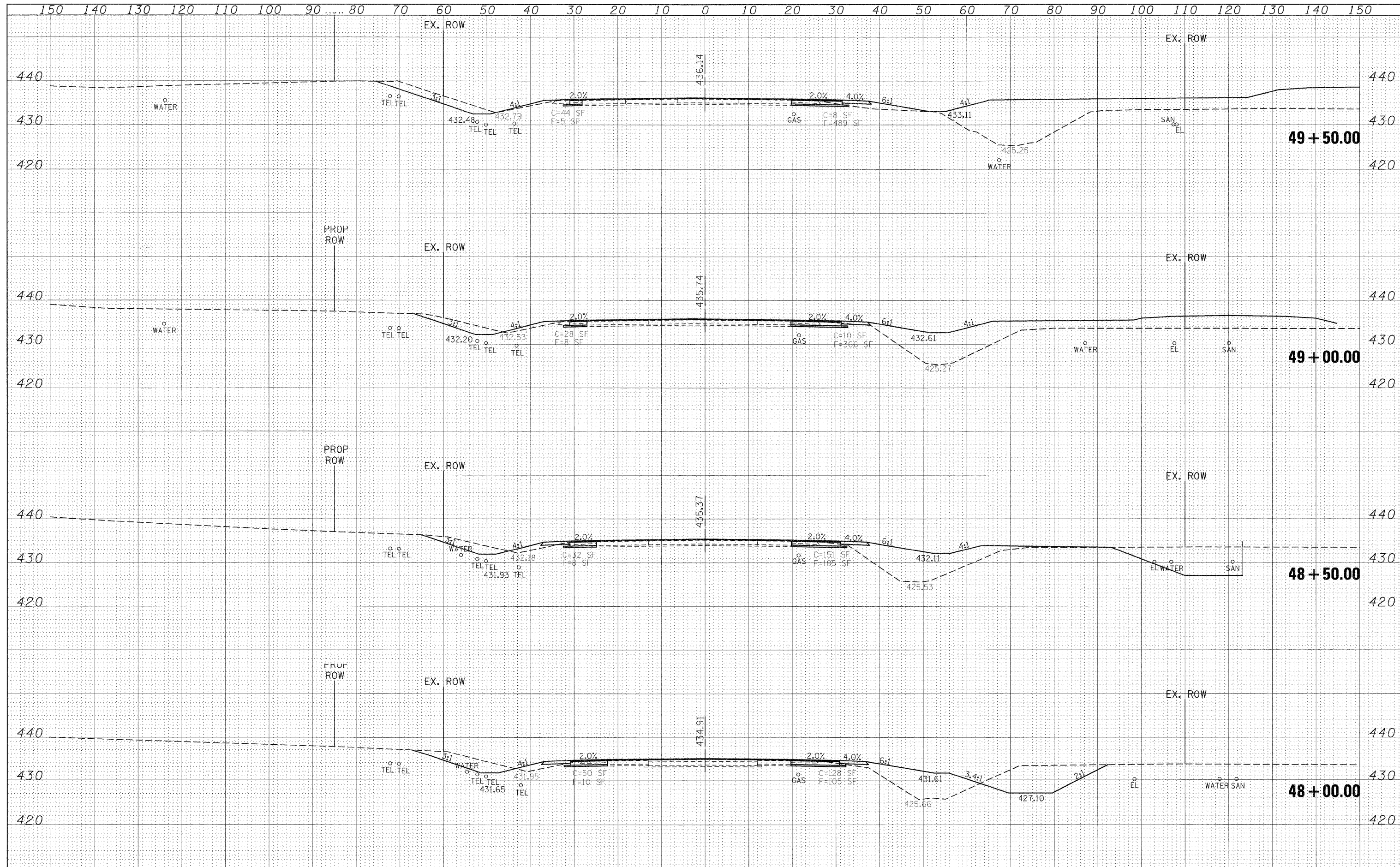
DATE	
BY	
SURVEYED	
PLOTTED	
TEMPLATE	
NOTE BOOK	
AREAS CHECKED	
NO.	



FILE NAME = c:\px_work\pwidot\knightsm\0135592\78133-sht-rs-r1148.dgn	USER NAME = knightsm	DESIGNED -	REVISED -	STATE OF ILLINOIS DEPARTMENT OF TRANSPORTATION	ILLINOIS 148 CROSS SECTIONS			F.A.P. RTE. 331	SECTION (I-3, I-2N-1, TS-1)	COUNTY WILLIAMSON	TOTAL SHEETS 251	SHEET NO. 165
PLOT SCALE = 1/8" = 1' IN.	PLOT DATE = 1/3/2011	DRAWN -	REVISED -		SCALE: 1"=10'	SHEET NO.	OF	SHEETS	STA. 45+50.00	TO STA. 47+50.00	ILLINOIS FED. AID PROJECT	
		CHECKED -	REVISED -								CONTRACT NO. 78133	
		DATE -	REVISED -									

DATE	
BY	
FINISHED	
SURVEY	
PLOTTED	
TEMPLATE	
NOTE BOOK	
AREAS	
CHECKED	
NO.	

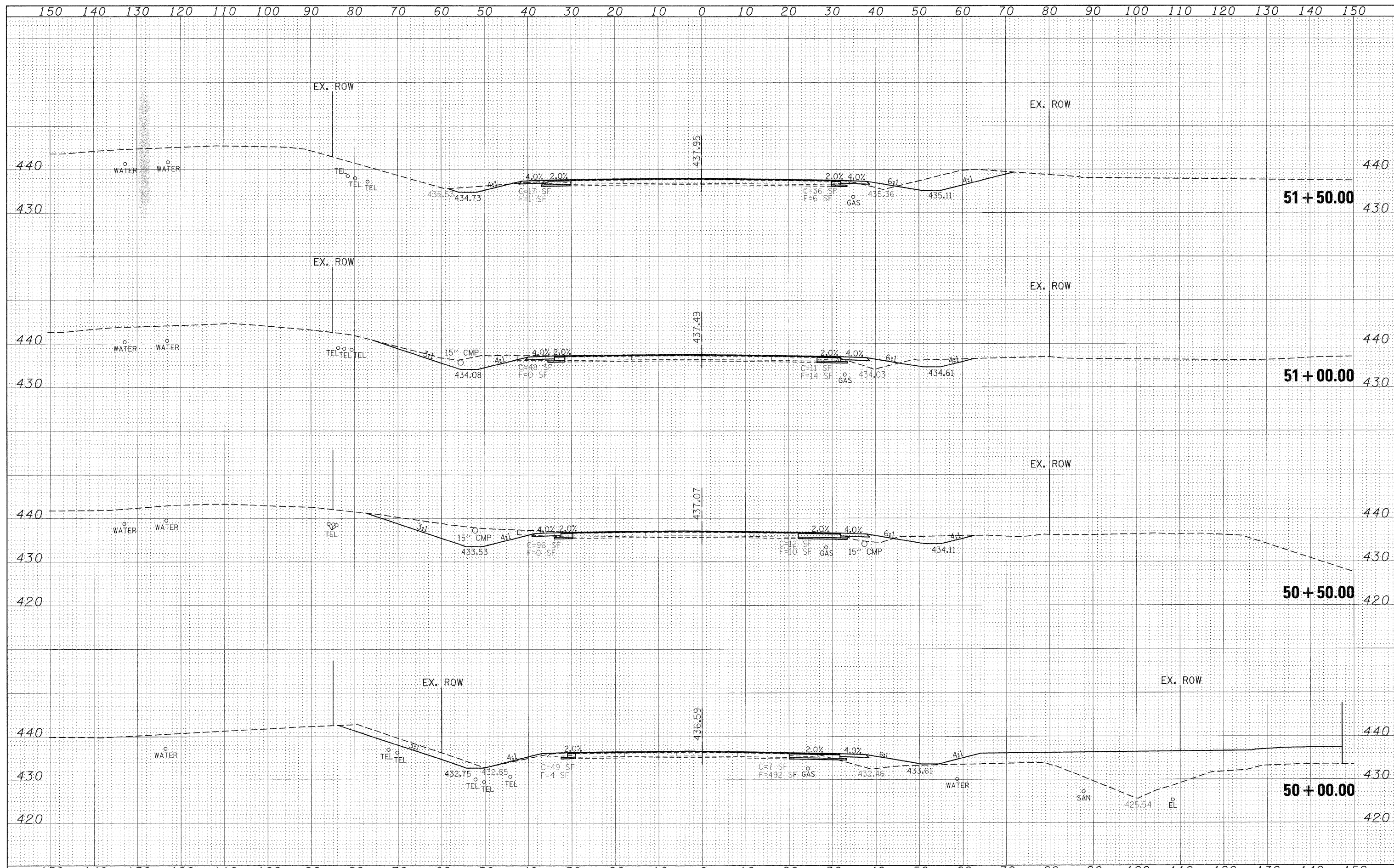
DATE	
BY	
ORIGINAL	
SURVEY	
PLOTTED	
TEMPLATE	
NOTE BOOK	
AREAS	
CHECKED	
NO.	



FILE NAME =	USER NAME = knightsm	DESIGNED -	REVISED -	STATE OF ILLINOIS DEPARTMENT OF TRANSPORTATION	ILLINOIS 148 CROSS SECTIONS	F.A.P. RTE.	SECTION	COUNTY	TOTAL SHEETS	SHEET NO.	
c:\pwork\pwork\knightsm\d0135592\78133-sh1-r148.dgn	c:\pwork\pwork\knightsm\d0135592\78133-sh1-r148.dgn	DRAWN -	REVISED -			331	(I-3, I-2N-1, TS-1)	WILLIAMSON	251	166	
		CHECKED -	REVISED -			CONTRACT NO. 78133					
78133/CADsheets/78133-sh1-xso r1148.dgn		DATE -	REVISED -			SCALE: 1"=10'		SHEET NO. OF SHEETS		STA. 48+00.00 TO STA. 49+50.00	

DATE	
BY	
FINISHED	
PLOTTED	
NOTE BOOK	
AREAS CHECKED	
NO.	

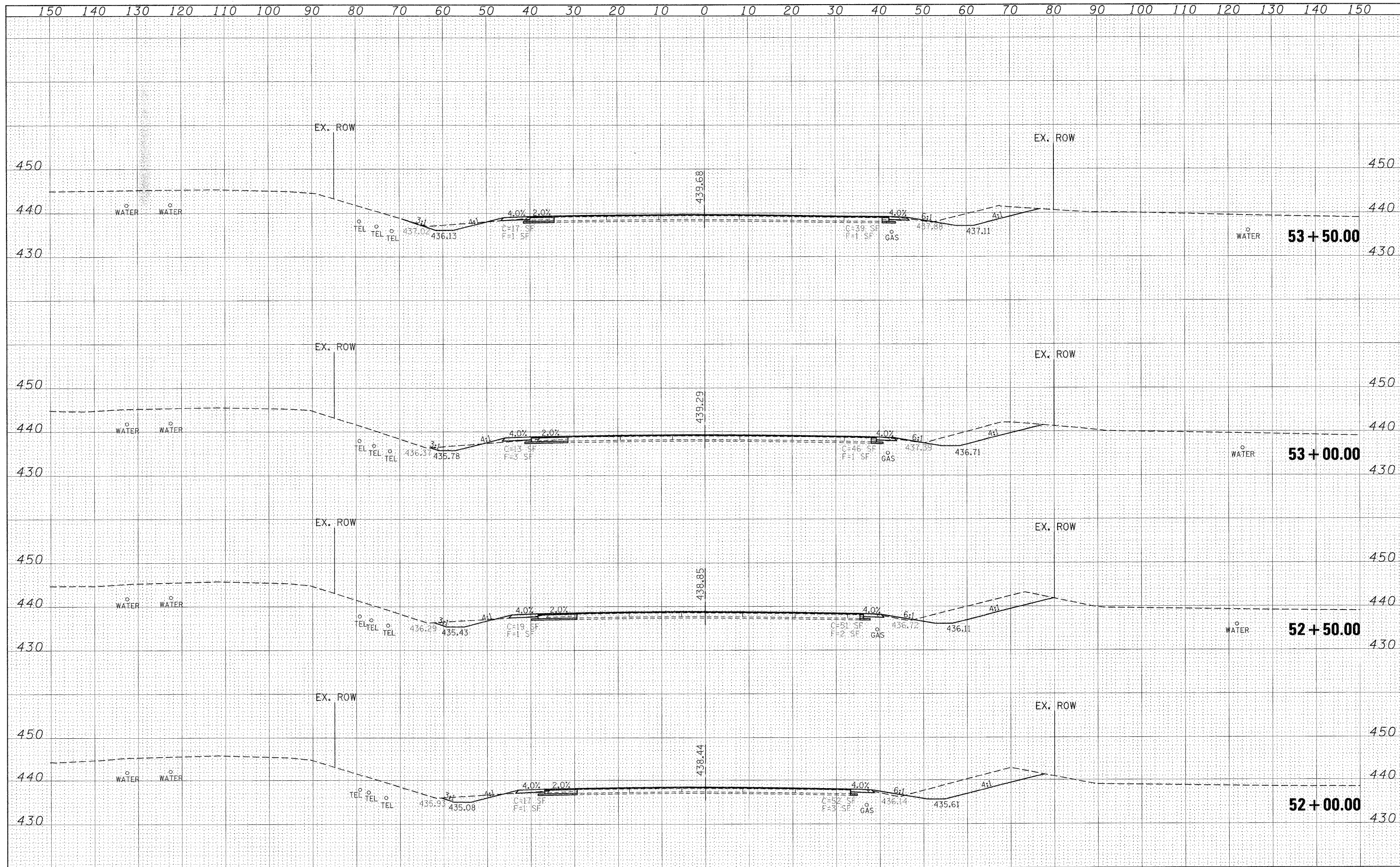
DATE	
BY	
ORIGINAL	
PLOTTED	
NOTE BOOK	
AREAS CHECKED	
NO.	



FILE NAME =	USER NAME = knightsm	DESIGNED -	REVISED -	STATE OF ILLINOIS DEPARTMENT OF TRANSPORTATION	ILLINOIS 148 CROSS SECTIONS	F.A.P.	SECTION	COUNTY	TOTAL	SHEET	
r:\pw\work\p\dot\knightsm\d0135592\78133-sht-r1148.dgn	PLOT SCALE = 10.0000' / IN.	DRAWN -	REVISED -			331	(I-3,I-2N-I,TS-1)	WILLIAMSON	251	167	
78133/CAD/sheets/78133-sht-xso_r1148.dgn	PLOT DATE = 1/3/2011	CHECKED -	REVISED -			CONTRACT NO. 78133		ILLINOIS FED. AID PROJECT			
		DATE -	REVISED -			SCALE: 1"=10'	SHEET NO. OF SHEETS	STA. 50+00.00 TO STA. 51+50.00			

DATE	
BY	
SUBMITTED	
PLOTTED	
NOTE BOOK	
AREAS CHECKED	
NO.	

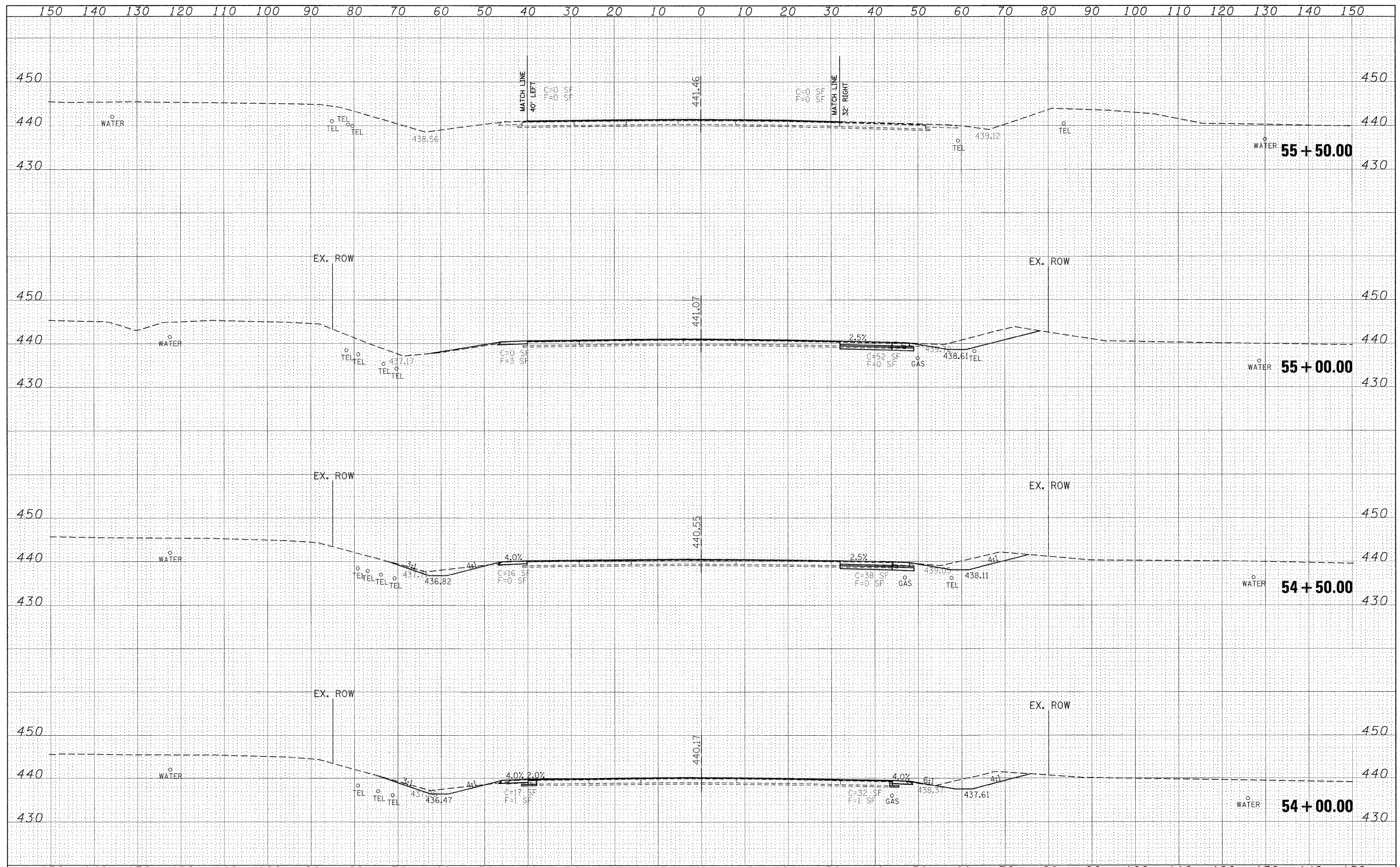
DATE	
BY	
SUBMITTED	
PLOTTED	
NOTE BOOK	
AREAS CHECKED	
NO.	



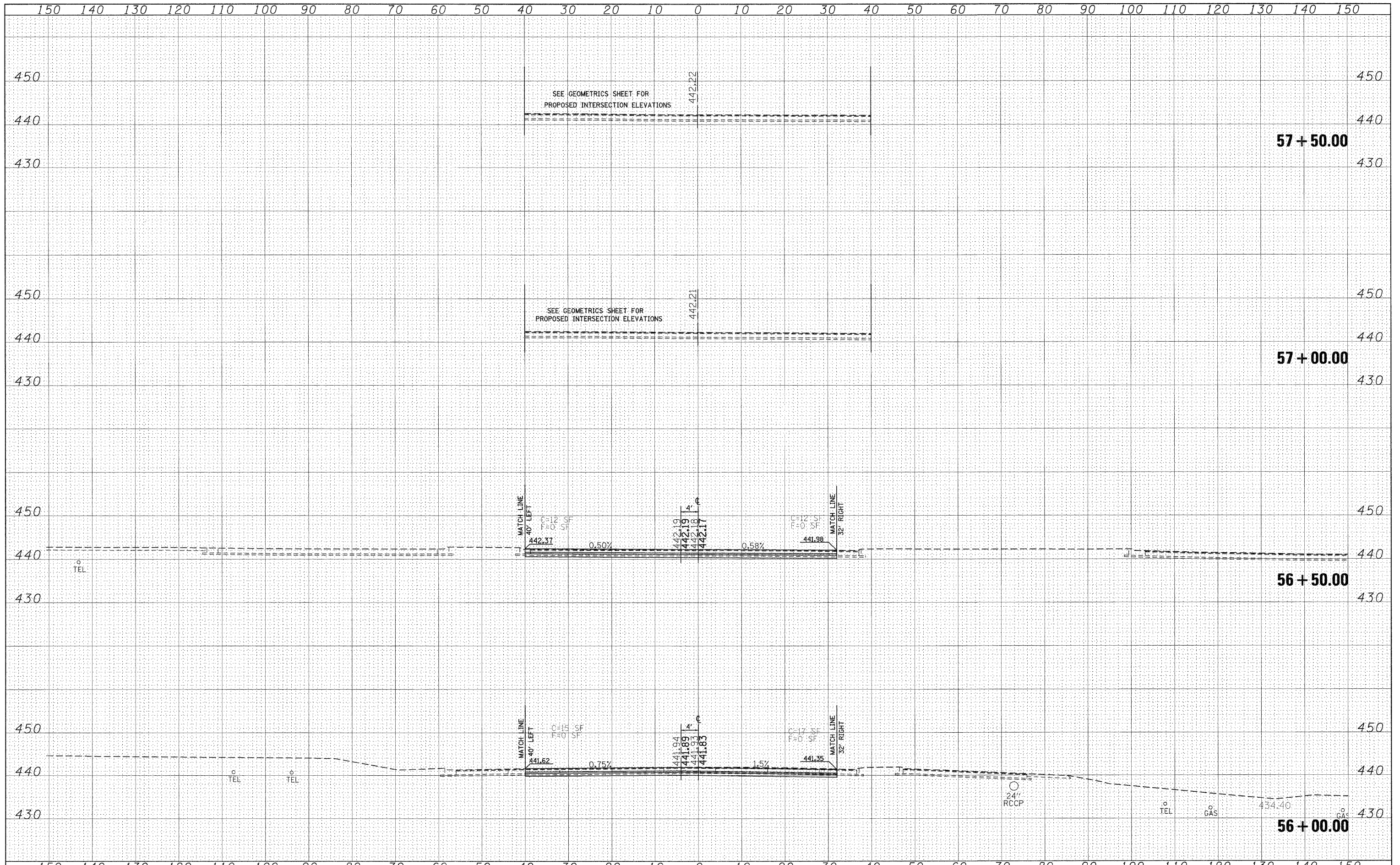
FILE NAME =	USER NAME = knightan	DESIGNED -	REVISED -	STATE OF ILLINOIS DEPARTMENT OF TRANSPORTATION	ILLINOIS 148 CROSS SECTIONS	F.A.P. RTE.	SECTION	COUNTY	TOTAL SHEETS	SHEET NO.	
c:\pwork\pwork\knightan\0135592\78133-sht-r148.dgn	PLOT SCALE = 10.0000' / IN.	DRAWN -	REVISED -			331	(I-3,I-2)N-1,TS-1	WILLIAMSON	251	168	
78133/CAD/sheets/78133-sht-xsc_r148.dgn	PLOT DATE = 1/3/2011	CHECKED -	REVISED -			SCALE: 1"=10'		SHEET NO. OF SHEETS		STA. 52+00.00 TO STA. 53+50.00	
		DATE -	REVISED -			ILLINOIS FED. AID PROJECT					

DATE	
BY	
FINAL SURVEY	
PLOTTED	
TEMPLATE	
AREAS CHECKED	
NO.	

DATE	
BY	
ORIGINAL SURVEY	
PLOTTED	
TEMPLATE	
AREAS CHECKED	
NO.	



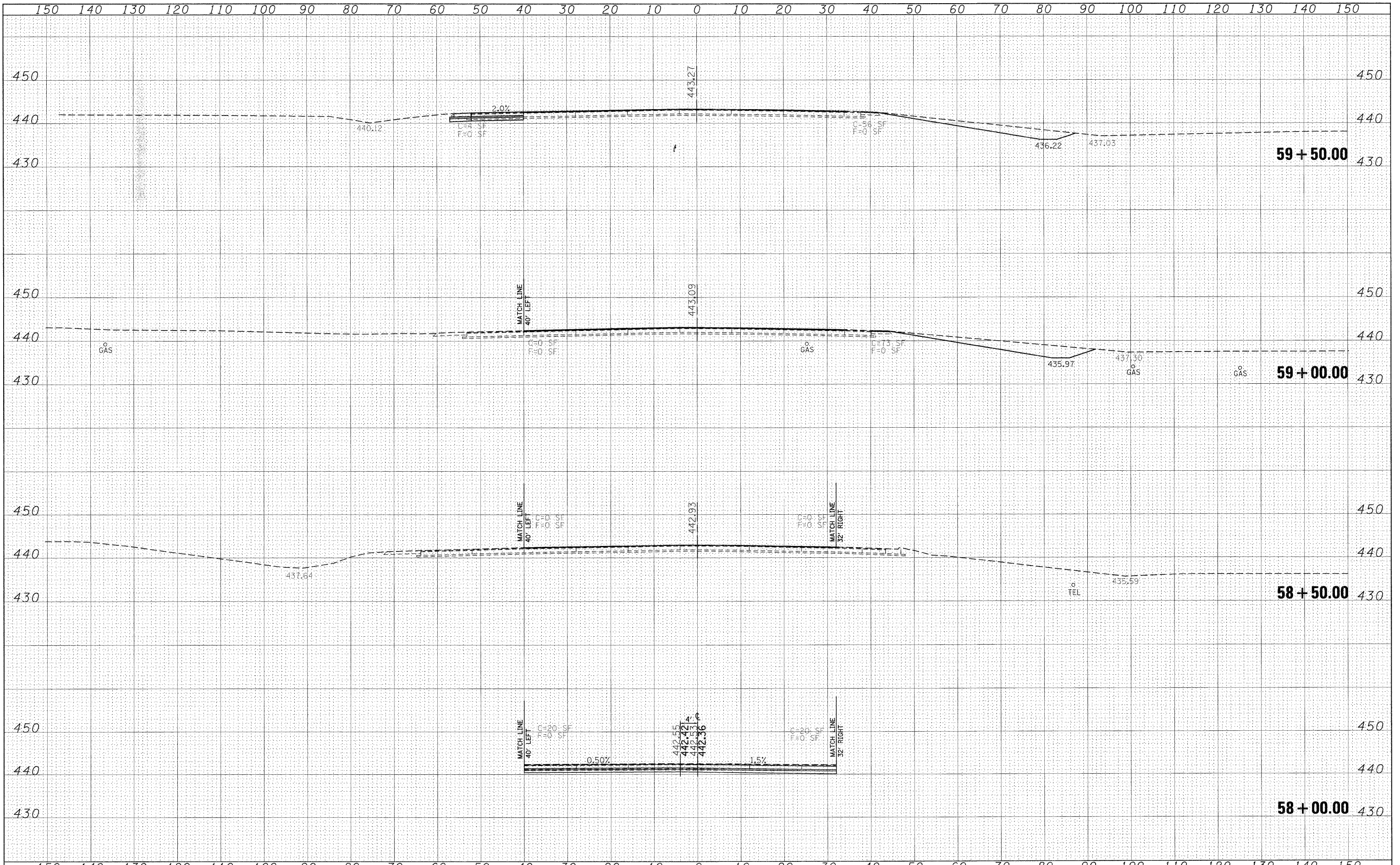
FILE NAME =	USER NAME = knightan	DESIGNED -	REVISED -	STATE OF ILLINOIS DEPARTMENT OF TRANSPORTATION	ILLINOIS 148 CROSS SECTIONS	F.A.P. RTE.	SECTION	COUNTY	TOTAL SHEETS	SHEET NO.
c:\pw\work\pwidat\knightan\20135592\78133-sht-r1148.dgn	c:\r1148.dgn	DRAWN -	REVISED -			331	(I-3,I-2)N-1,TS-1	WILLIAMSON	251	169
		CHECKED -	REVISED -			CONTRACT NO. 78133				
78133/CADsheets/78133-sht-xsc_r1148.dgn		DATE -	REVISED -			ILLINOIS FED. AID PROJECT				
		PLOT SCALE = 1/8" = 1' / IN.		SCALE: 1"=10'		SHEET NO. OF SHEETS		STA. 54+00.00 TO STA. 55+50.00		



DATE	
BY	
FINL SURVEY	
PLOTTED	
NOTE BOOK	
AREAS CHECKED	
NO.	

DATE	
BY	
ORIGINAL SURVEY	
PLOTTED	
NOTE BOOK	
AREAS CHECKED	
NO.	

FILE NAME =	USER NAME = knightsm	DESIGNED -	REVISED -	STATE OF ILLINOIS DEPARTMENT OF TRANSPORTATION	ILLINOIS 148 CROSS SECTIONS		F.A.P. RTE.	SECTION	COUNTY	TOTAL SHEETS	SHEET NO.	
ct:\pw\work\pwsdot\knightsm\d0135592\78133-sh1-xsc.r1148.dgn		DRAWN -	REVISED -		331	(I-3,I-2)N-1,TS-1	WILLIAMSON	251	170			
	PLOT SCALE = 18.0000' / IN.	CHECKED -	REVISED -		SCALE: 1"=10'		SHEET NO. OF SHEETS		STA. 56+00.00 TO STA. 57+50.00		CONTRACT NO. 78133	
78133/CADsheets/78133-sh1-xsc.r1148.dgn	PLOT DATE 1/3/2011	DATE -	REVISED -		ILLINOIS FED. AID PROJECT							



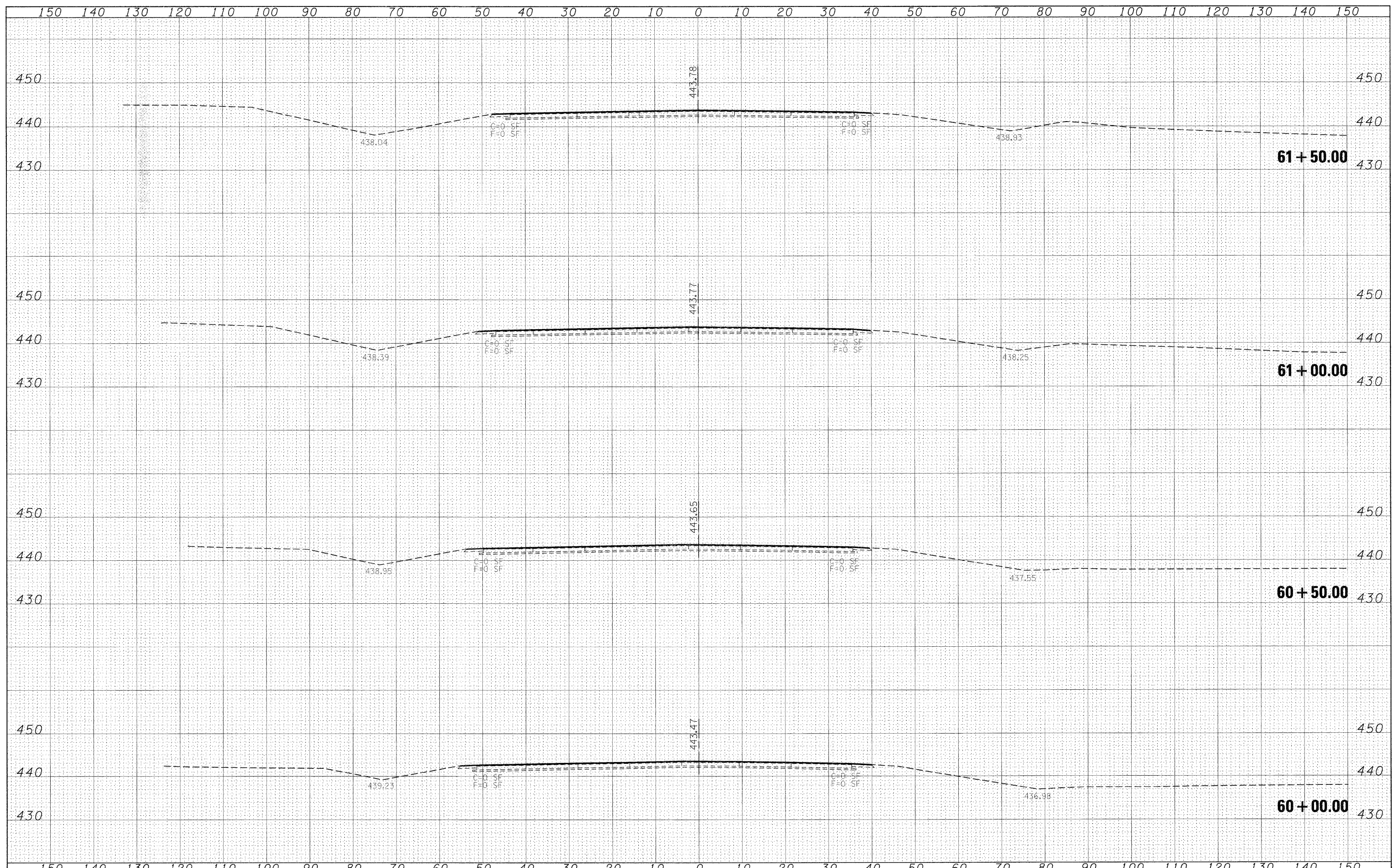
DATE	
BY	
FINISHED	
SURVEY	
PLOTTED	
TEMPLATE	
NOTE BOOK	
AREAS	
CHECKED	
NO.	

DATE	
BY	
ORIGINAL	
SURVEY	
PLOTTED	
TEMPLATE	
NOTE BOOK	
AREAS	
CHECKED	
NO.	

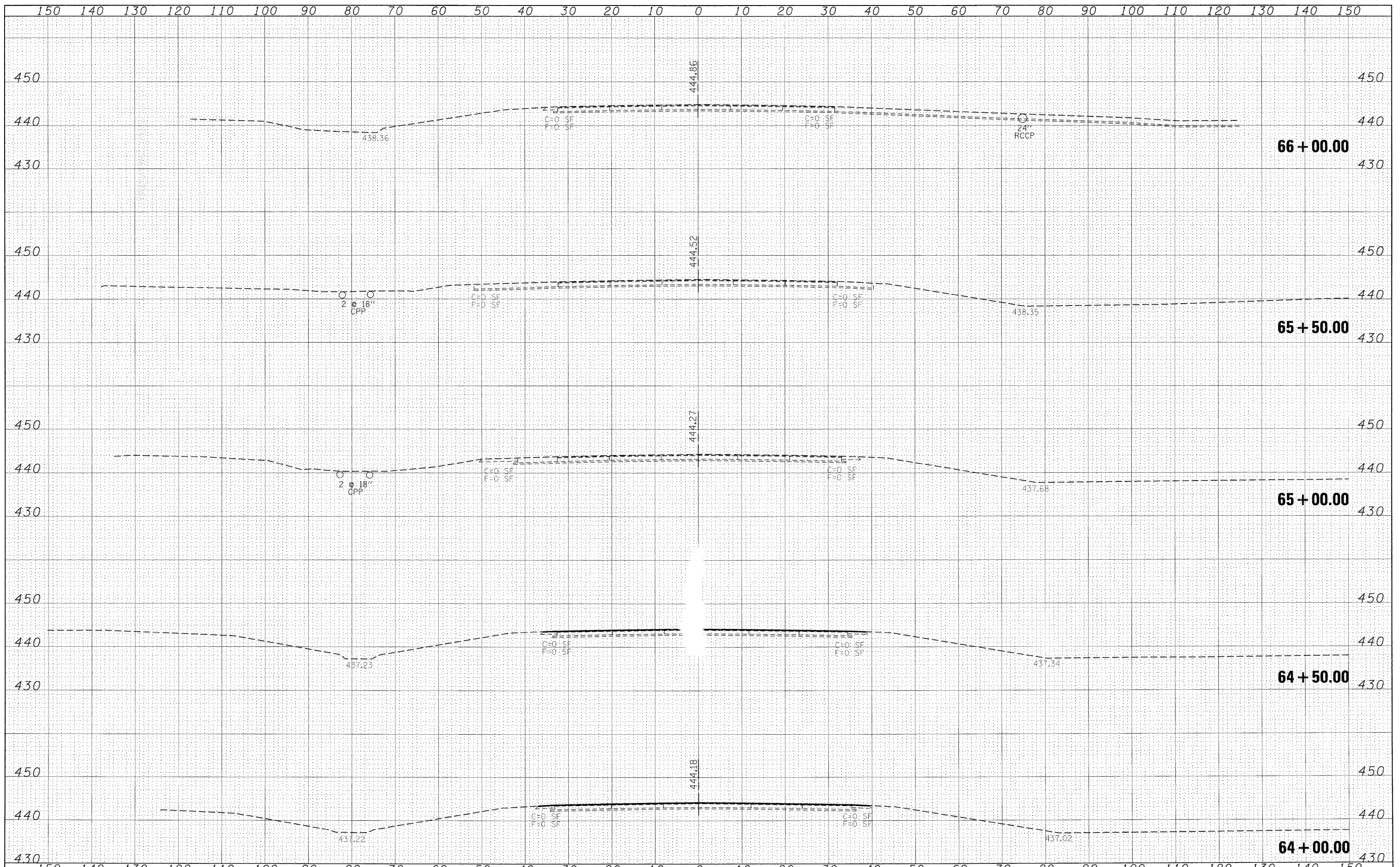
FILE NAME =	USER NAME = knightsm	DESIGNED -	REVISED -	STATE OF ILLINOIS DEPARTMENT OF TRANSPORTATION	ILLINOIS 148 CROSS SECTIONS	F.A.P. RTE.	SECTION	COUNTY	TOTAL SHEETS	SHEET NO.	
c:\pwork\pwork\knightsm\d0135592\78133-sht-331.r1148.dgn		DRAWN -	REVISED -			331	(I-3, I-2IN-1, TS-1)	WILLIAMSON	251	171	
		PLOT SCHLE = 10.0000' / IN.	REVISED -			SCALE: 1"=10'					
		PLOT DATE 1/3/2011	REVISED -			SHEET NO. OF SHEETS			STA. 58+00.00 TO STA. 59+50.00		
					CONTRACT NO. 78133					ILLINOIS FED. AID PROJECT	

FINAL SURVEY	SURVEYED	DATE
NOTE BOOK	PLOTTED	
AREAS CHECKED	TEMPLATE	
NO.	AREAS CHECKED	

ORIGINAL SURVEY	SURVEYED	DATE
NOTE BOOK	PLOTTED	
AREAS CHECKED	TEMPLATE	
NO.	AREAS CHECKED	



FILE NAME =	USER NAME = knightsm	DESIGNED -	REVISED -	STATE OF ILLINOIS DEPARTMENT OF TRANSPORTATION	ILLINOIS 148 CROSS SECTIONS			F.A.P. RTE.	SECTION	COUNTY	TOTAL SHEETS	SHEET NO.
c:\pw_work\pwsdot\knightsm\d0135552\78133-sht-148.dgn	oc_r1148.dgn	DRAWN -	REVISED -		331	(I-3,1-2N-1,TS-1)	WILLIAMSON	161	172			
	PLOT SCALE = 10,0000' / IN.	CHECKED -	REVISED -		CONTRACT NO. 78133							
78133/CADsheets/78133-sht-xso_r1148.dgn	PLOT DATE = 1/3/2011	DATE -	REVISED -		SCALE: 1"=10'	SHEET NO.	OF SHEETS	STA. 60+00.00	TO STA. 61+50.00	ILLINOIS FED. AID PROJECT		



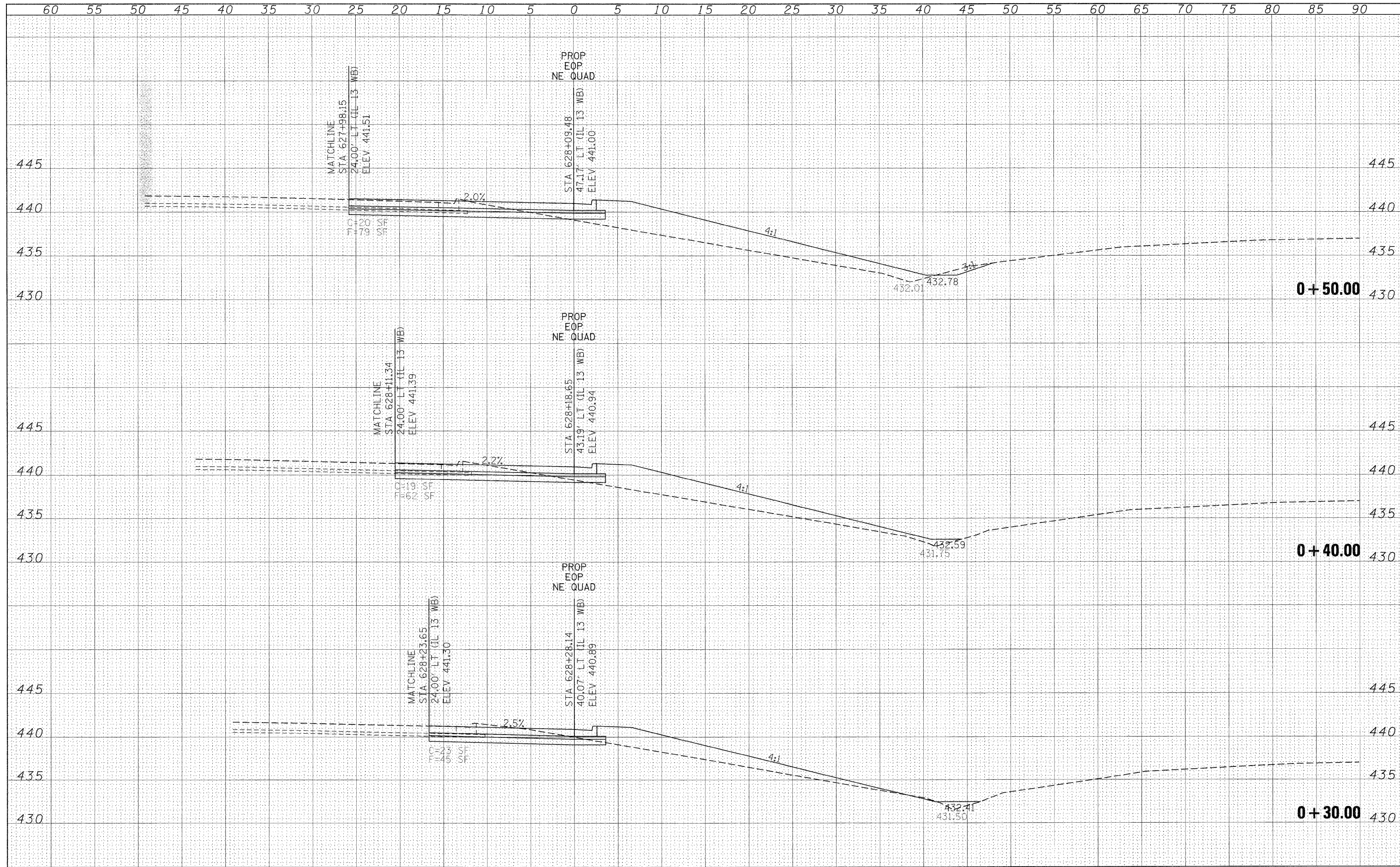
DATE	
BY	
FINAL SURVEY	SURVEYED
NOTE BOOK	PLOTTED
NO.	TEMPLATE
	AREAS
	CHECKED

DATE	
BY	
ORIGINAL SURVEY	SURVEYED
NOTE BOOK	PLOTTED
NO.	TEMPLATE
	AREAS
	CHECKED

FILE NAME =	USER NAME = knightsm	DESIGNED -	REVISED -	STATE OF ILLINOIS DEPARTMENT OF TRANSPORTATION	ILLINOIS 148 CROSS SECTIONS			F.A.P. RTE.	SECTION	COUNTY	TOTAL SHEETS	SHEET NO.
ca:\pw\work\p\dot\knightsm\d0135592\78133-sh1-xso-r148.dgn		DRAWN -	REVISED -		331	(I-3,I-2)N-1,TS-1	WILLIAMSON	251	174			
	PLOT SCALE = 10.0000' / IN.	CHECKED -	REVISED -		CONTRACT NO. 78133							
	PLOT DATE = 1/3/2011	DATE -	REVISED -		SCALE: 1"=10'	SHEET NO.	OF SHEETS	STA. 64+00.00	TO STA. 66+00.00	ILLINOIS FED. AID PROJECT		

DATE	
BY	
FINAL SURVEY	SUBMITTED
NOTE BOOK	PLOTTED
NO.	TEMPLATE
	AREAS CHECKED

DATE	
BY	
ORIGINAL SURVEY	SUBMITTED
NOTE BOOK	PLOTTED
NO.	TEMPLATE
	AREAS CHECKED



FILE NAME = c:\pwork\pwork\knightam\0135592\78133-shd-nc-quads.dgn

USER NAME = knightam
 PLOT SCALE = 5.0000' / IN.
 PLOT DATE = 1/3/2011

DESIGNED -
 DRAWN -
 CHECKED -
 DATE -

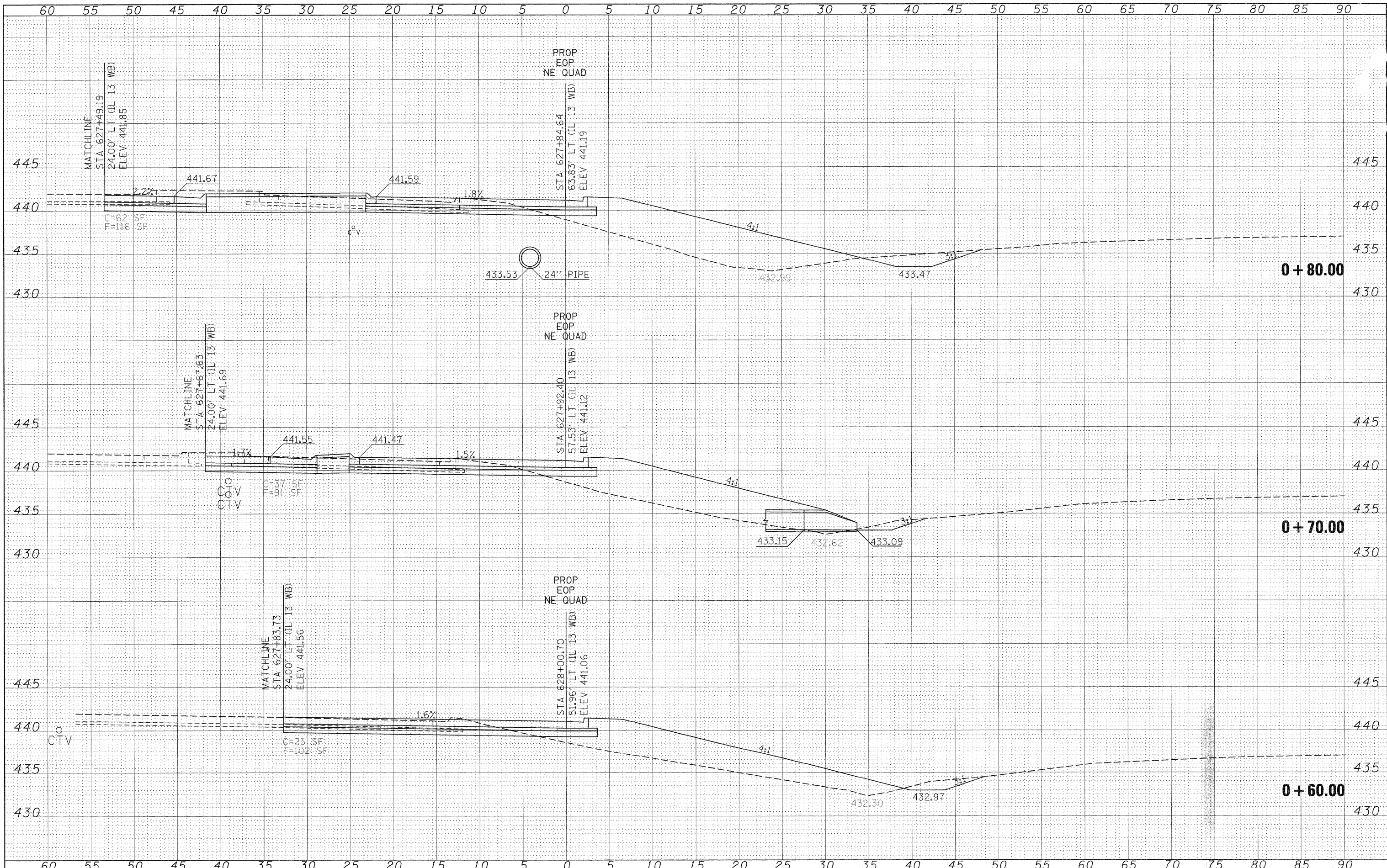
REVISED -
 REVISED -
 REVISED -
 REVISED -

**STATE OF ILLINOIS
 DEPARTMENT OF TRANSPORTATION**

**NORTHEAST QUADRANT
 OF IL 13 /148 INTERSECTION
 CROSS SECTIONS**

SCALE: 1"=5' SHEET NO. OF SHEETS STA. +30.00 TO STA. +50.00

F.A.P. RTE.	SECTION	COUNTY	TOTAL SHEETS	SHEET NO.
331	(I-3,I-2)N-1,TS-1	WILLIAMSON	251	176
CONTRACT NO. 78133			ILLINOIS FED. AID PROJECT	



DATE	
BY	
NO.	
ORIGINAL SURVEY	
NOTE BOOK	
TEMPERATURE	
AREAS CHECKED	

DATE	
BY	
NO.	
ORIGINAL SURVEY	
NOTE BOOK	
TEMPERATURE	
AREAS CHECKED	

FILE NAME =
 USER NAME = knightsm
 DESIGNED -
 DRAWN -
 CHECKED -
 DATE -

REVISIONS
 REVISIONS -
 REVISIONS -
 REVISIONS -
 REVISIONS -

STATE OF ILLINOIS
 DEPARTMENT OF TRANSPORTATION

NORTHEAST QUADRANT
 OF IL 13 / 148 INTERSECTION
 CROSS SECTIONS

SCALE: 1"=5'
 SHEET NO. OF SHEETS STA. +60.00 TO STA. +80.00

F.A.P. RTE.	SECTION	COUNTY	TOTAL SHEETS	SHEET NO.
331	(1-3,1-2)N-1,TS-1	WILLIAMSON	151	177
CONTRACT NO. 78133				
ILLINOIS FED. AID PROJECT				

DATE	
BY	
FINISHED SURVEY	
PLOTTED	
NOTE BOOK	
AREAS CHECKED	

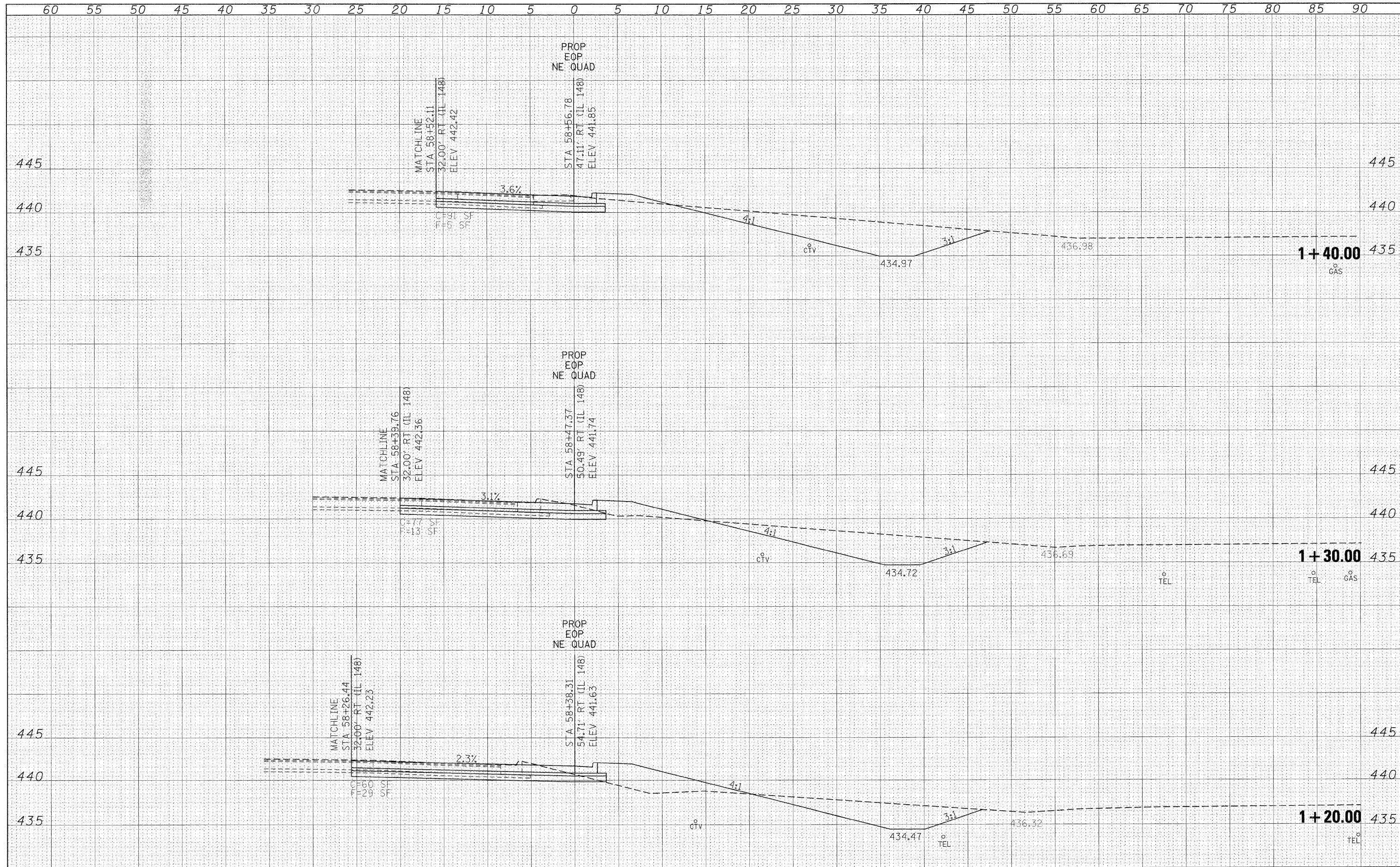
DATE	
BY	
ORIGINAL SURVEY	
PLOTTED	
NOTE BOOK	
AREAS CHECKED	



FILE NAME =	USER NAME = knightsm	DESIGNED -	REVISED -	STATE OF ILLINOIS DEPARTMENT OF TRANSPORTATION	NORTHEAST QUADRANT OF IL 13 /148 INTERSECTION CROSS SECTIONS		F.A.P. RTE.	SECTION	COUNTY	TOTAL SHEETS	SHEET NO.
ca:\p\work\p\w\do\knightsm\d0135592\78133-sht-1-10-148.dgn		DRAWN -	REVISED -		331	(I-3,I-2)N-1,TS-1	WILLIAMSON	251	178		
PLOT SCALE = 5,0000 "/> IN.		CHECKED -	REVISED -		CONTRACT NO. 78133						
PLOT DATE 1/3/2011		DATE -	REVISED -		ILLINOIS FED. AID PROJECT						

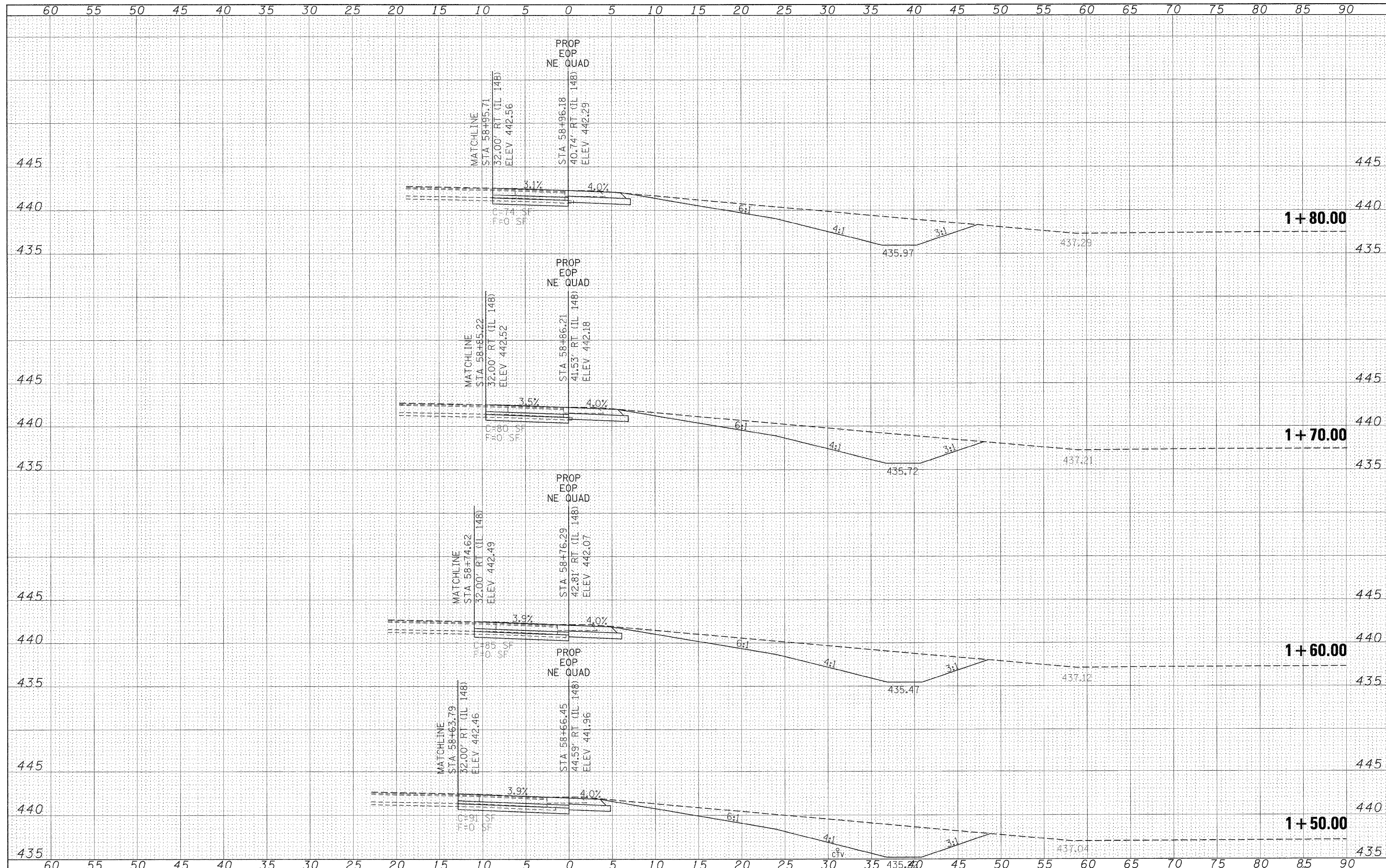
DATE	
BY	
FINL SURVEY	SUBJECT
NOTE BOOK	PLOTTED
NO.	TEMPLATE
	AREAS CHECKED

DATE	
BY	
ORIGINAL SURVEY	SUBJECT
NOTE BOOK	PLOTTED
NO.	TEMPLATE
	AREAS CHECKED



DATE _____
 BY _____
 FINISHED SURVEY PLOTTED _____
 SURVEY PLOTTED _____
 NOTE BOOK _____
 TEMPLATE _____
 AREAS CHECKED _____
 NO. _____

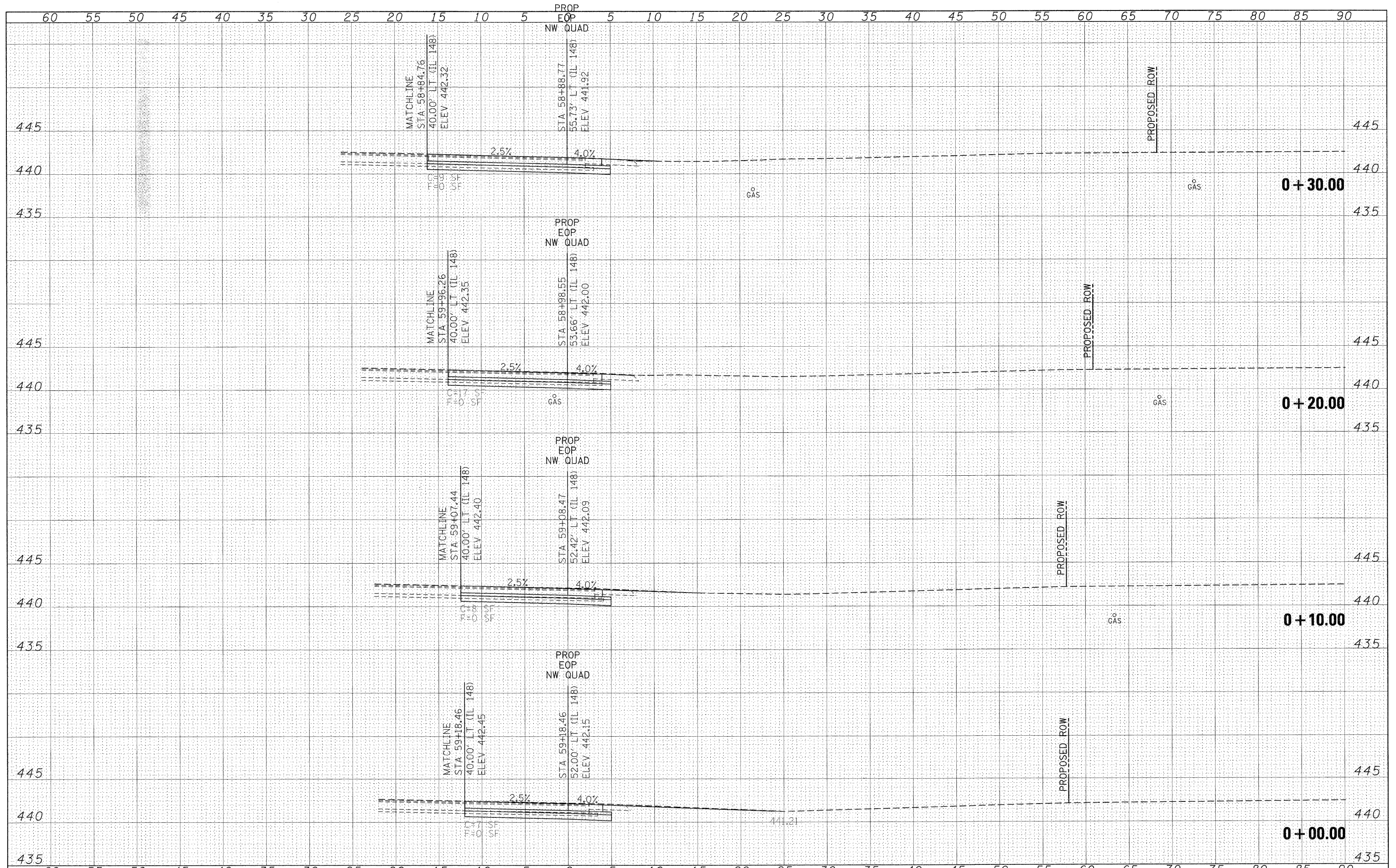
DATE _____
 BY _____
 ORIGINAL SURVEY PLOTTED _____
 SURVEY PLOTTED _____
 NOTE BOOK _____
 TEMPLATE _____
 AREAS CHECKED _____
 NO. _____



FILE NAME =	USER NAME = knightam	DESIGNED -	REVISED -	STATE OF ILLINOIS DEPARTMENT OF TRANSPORTATION	NORTHEAST QUADRANT OF IL 13 /148 INTERSECTION CROSS SECTIONS		F.A.P. RTE. 331	SECTION (I-3,I-2)N-1,TS-1	COUNTY WILLIAMSON	TOTAL SHEETS 180	SHEET NO. 180
CONTRACT NO. 78133	CONTRACT NO. 78133	SCALE: 1"=5'	SHEET NO. OF SHEETS		STA. 1+50.00 TO STA. 1+80.00	ILLINOIS FED. AID PROJECT					
PLOT SCALE = 5.00000 ' / IN.	CHECKED -	REVISED -	REVISED -								
PLOT DATE = 1/3/2011	DATE -	REVISED -	REVISED -								

DATE	
BY	
FINISHED	
SURVEY	
PLOTTED	
NOTE BOOK	
AREAS CHECKED	
NO.	

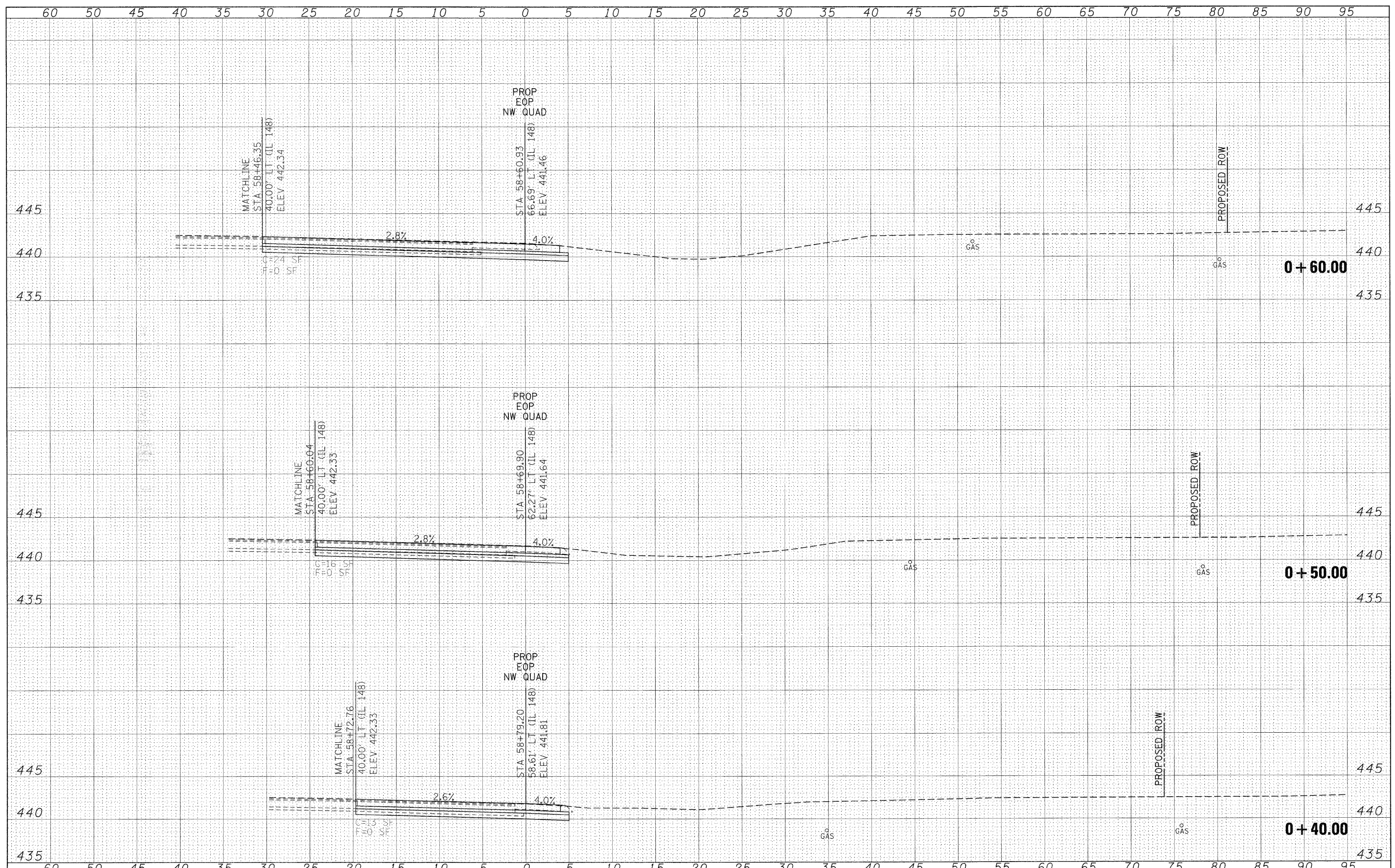
DATE	
BY	
ORIGINAL	
SURVEY	
PLOTTED	
NOTE BOOK	
AREAS CHECKED	
NO.	



FILE NAME =	USER NAME = knightam	DESIGNED -	REVISED -	STATE OF ILLINOIS DEPARTMENT OF TRANSPORTATION	NORTHWEST QUADRANT OF IL 13 /148 INTERSECTION CROSS SECTIONS			F.A.P. RTE.	SECTION	COUNTY	TOTAL SHEETS	SHEET NO.
c:\pwork\pwork\knightam\40135592\78133-sht-1.dgn		DRAWN -	REVISED -		331	(I-3,I-2)N-1,TS-1	WILLIAMSON	2.51	181			
PLOT SCALE = 5.0000' / IN.		CHECKED -	REVISED -		CONTRACT NO. 78133							
PLOT DATE = 1/3/2011		DATE -	REVISED -		ILLINOIS FED. AID PROJECT							
				SCALE: 1"=5'	SHEET NO.	OF	SHEETS	STA. +00.00	TO STA. +30.00			

DATE	
BY	
FINAL SURVEY	
SURVEY	
PIOTTED	
NOTE BOOK	
TEMPLATE	
AREAS	
CHECKED	
NO.	

DATE	
BY	
ORIGINAL SURVEY	
SURVEY	
PIOTTED	
NOTE BOOK	
TEMPLATE	
AREAS	
CHECKED	
NO.	



FILE NAME =	USER NAME = knightam
c:\pwork\pwork\knightam\0135592\78133-sht-01-quad.dgn	
PLOT SCALE = 5.0000' / 1" IN.	
PLOT DATE = 1/3/2011	

DESIGNED -	REVISED -
DRAWN -	REVISED -
CHECKED -	REVISED -
DATE -	REVISED -

**STATE OF ILLINOIS
DEPARTMENT OF TRANSPORTATION**

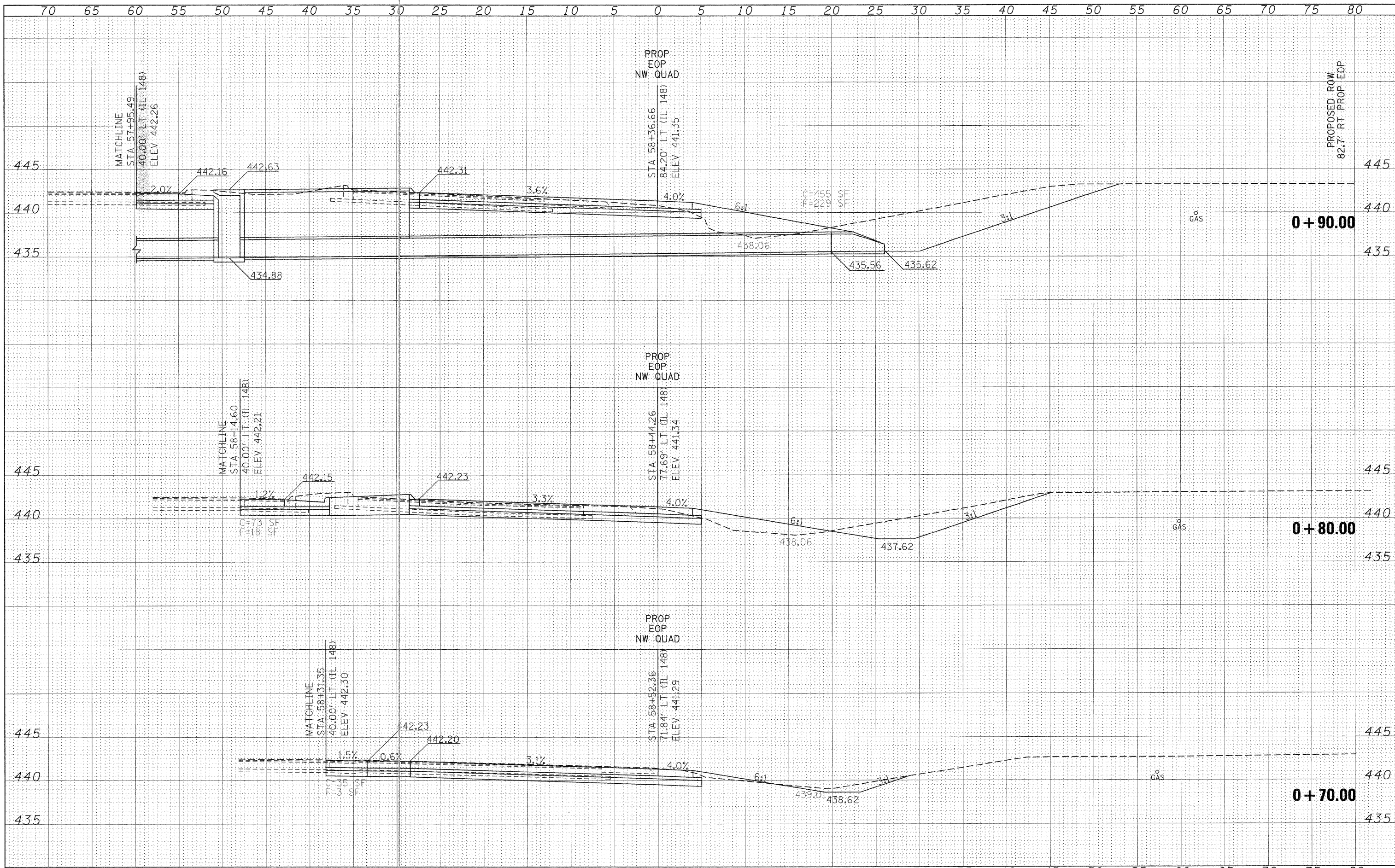
**NORTHWEST QUADRANT
OF IL 13 / 148 INTERSECTION
CROSS SECTIONS**

SCALE: 1"=5' SHEET NO. OF SHEETS STA. +40.00 TO STA. +60.00

F.A.P. RTE.	SECTION	COUNTY	TOTAL SHEETS	SHEET NO.
331	(I-3, I-2)N-1, TS-1	WILLIAMSON	251	182
CONTRACT NO. 78133			ILLINOIS FED. AID PROJECT	

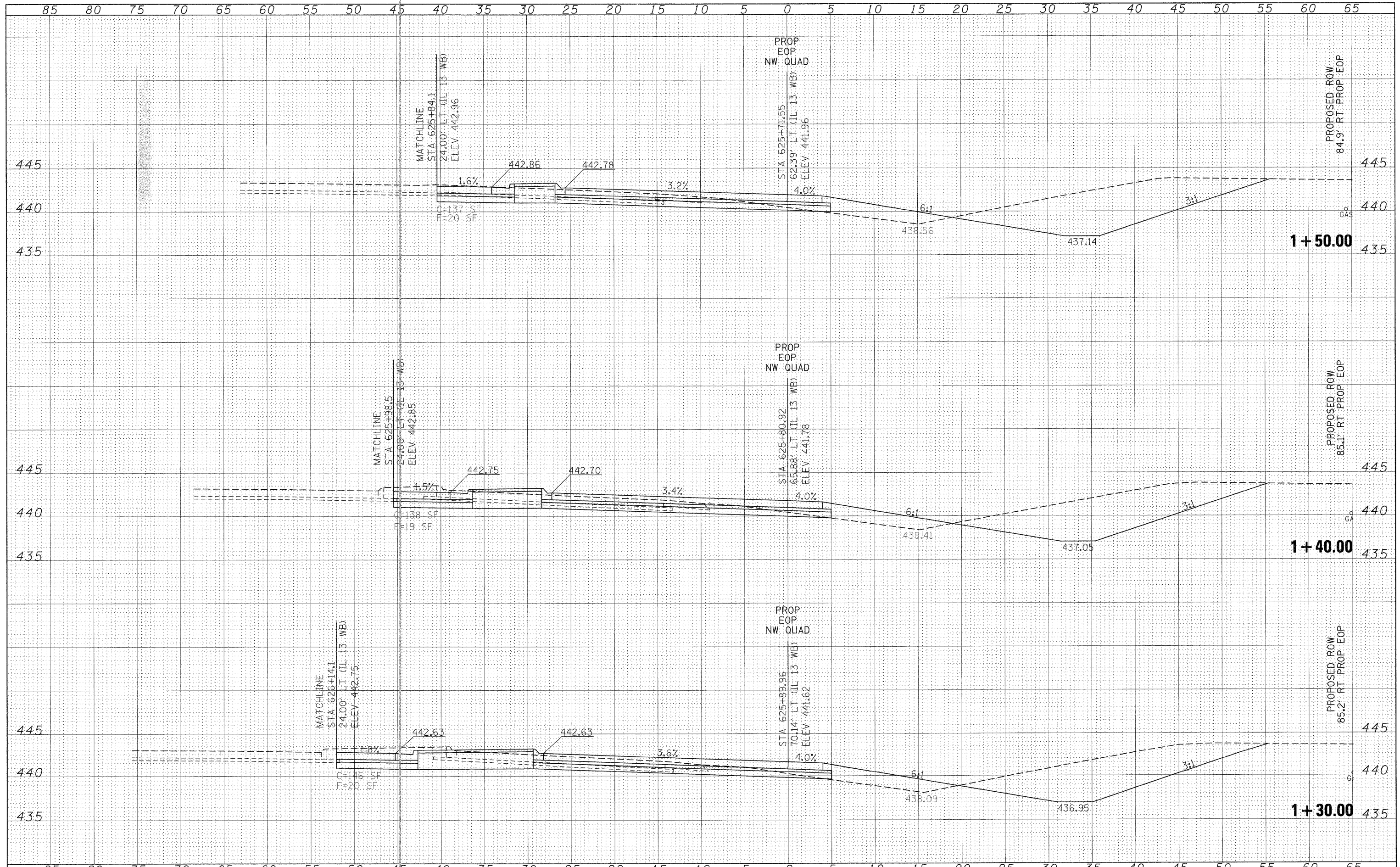
BY: _____ DATE: _____
 SURVEYED _____
 PLOTTED _____
 TEMPLATE _____
 NOTE BOOK _____
 AREAS CHECKED _____
 NO. _____

BY: _____ DATE: _____
 SURVEYED _____
 PLOTTED _____
 TEMPLATE _____
 NOTE BOOK _____
 AREAS CHECKED _____
 NO. _____



BY	DATE
SUBMITTED	
PLOTTED	
TEMPLATE	
NOTE BOOK	
AREAS CHECKED	
NO.	

BY	DATE
SUBMITTED	
PLOTTED	
TEMPLATE	
NOTE BOOK	
AREAS CHECKED	
NO.	



FILE NAME =
 USER NAME = knightsam
 DESIGNED -
 DRAWN -
 PLOT SCALE = 5.0000' / IN.
 PLOT DATE = 1/3/2011

DESIGNED -
 DRAWN -
 CHECKED -
 DATE -

REVISED -
 REVISED -
 REVISED -
 REVISED -

STATE OF ILLINOIS
 DEPARTMENT OF TRANSPORTATION

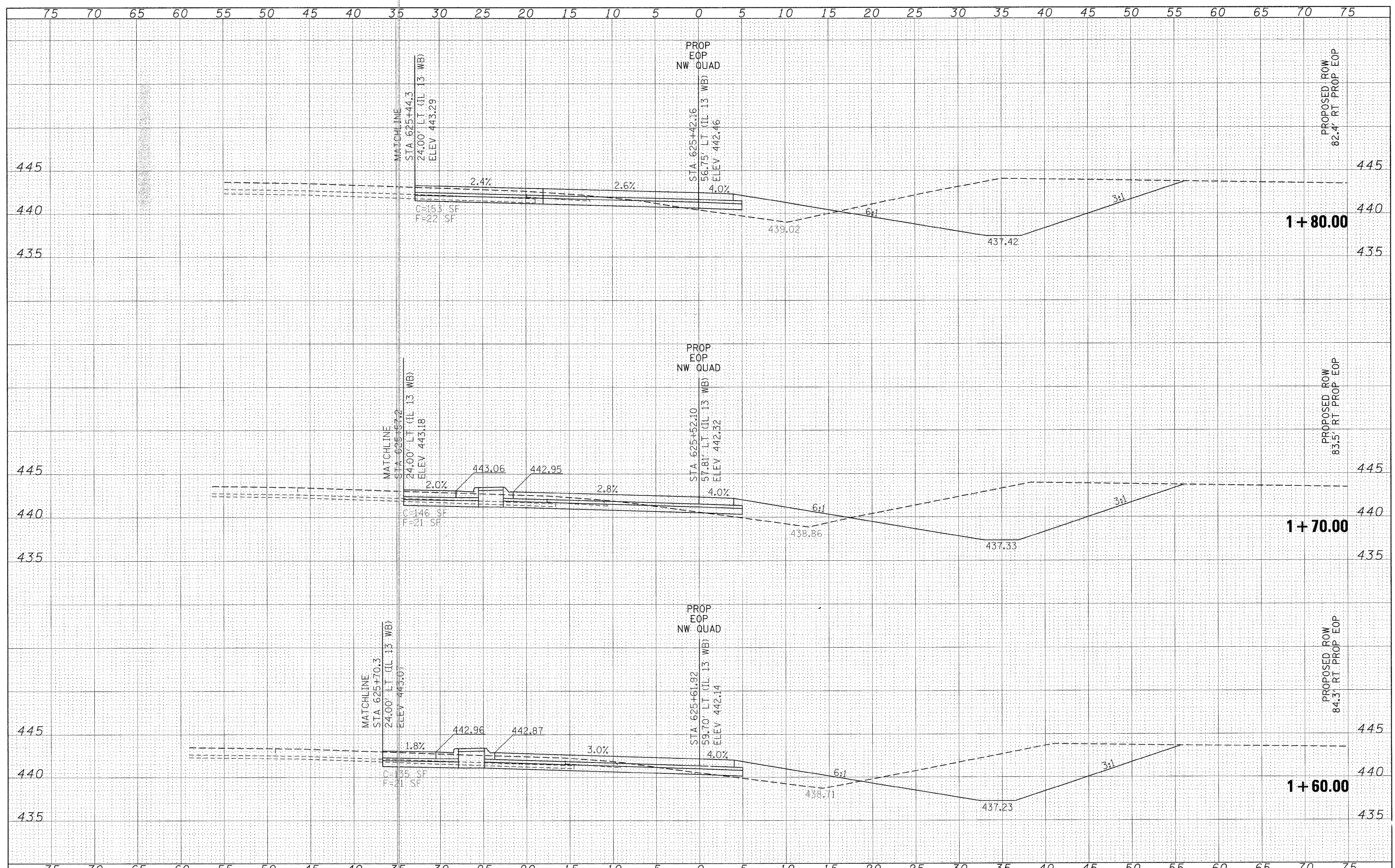
NORTHWEST QUADRANT
 OF IL 13 /148 INTERSECTION
 CROSS SECTIONS

SCALE: 1"=5'
 SHEET NO. OF SHEETS
 STA. 1+30.00 TO STA. 1+50.00

F.A.P. RTE.	SECTION	COUNTY	TOTAL SHEETS	SHEET NO.
331	(I-3,I-2)N-1,TS-1	WILLIAMSON	151	185
CONTRACT NO. 78133			ILLINOIS FED. AID PROJECT	

DATE	
BY	
FINAL SURVEY	SUBMITTED
NOTE BOOK	PLOTTED
NO.	TEMPLATE
	AREAS CHECKED

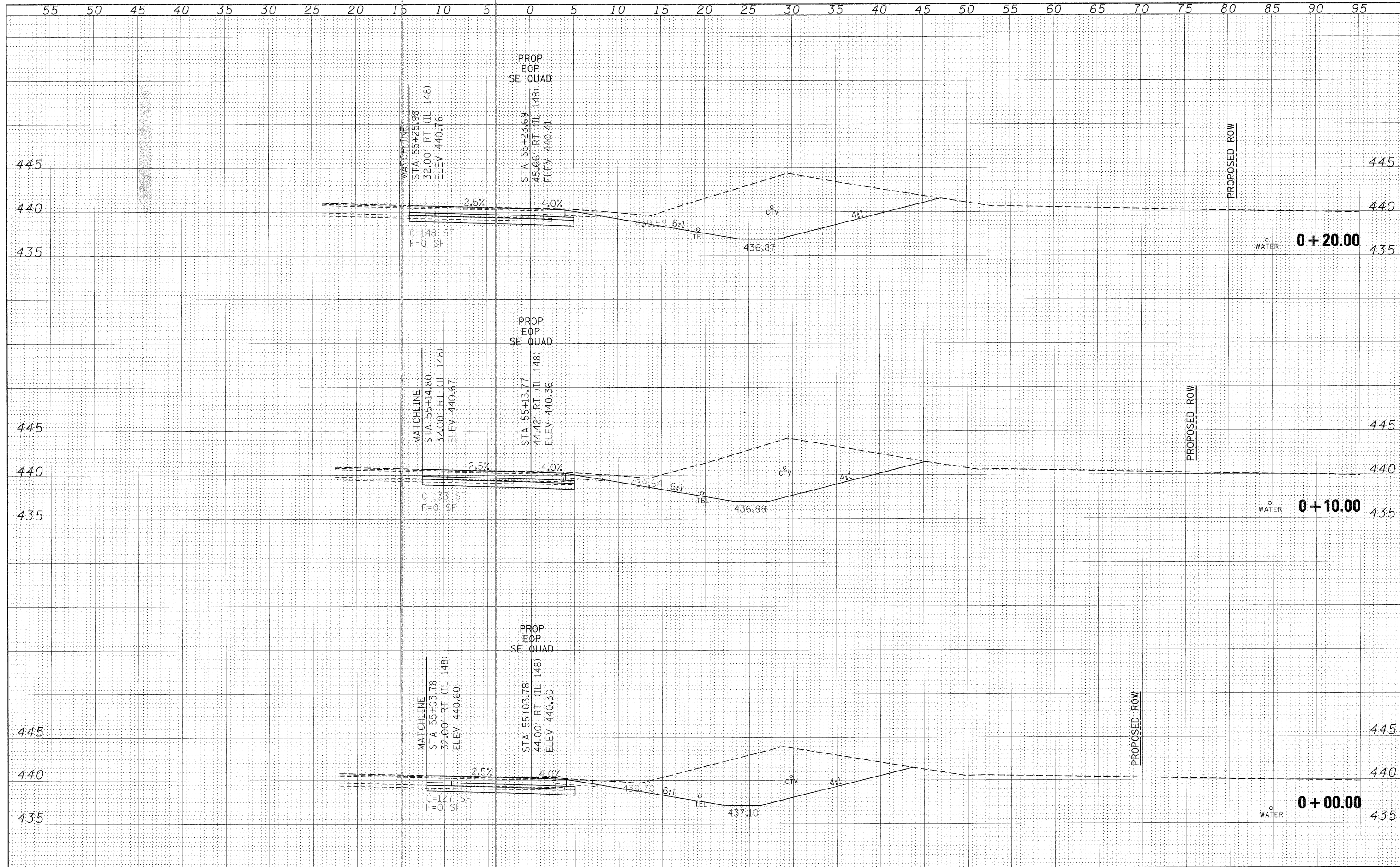
DATE	
BY	
ORIGINAL SURVEY	SUBMITTED
NOTE BOOK	PLOTTED
NO.	TEMPLATE
	AREAS CHECKED



FILE NAME =	USER NAME = knightm	DESIGNED -	REVISED -	STATE OF ILLINOIS DEPARTMENT OF TRANSPORTATION	NORTHWEST QUADRANT OF IL 13 /148 INTERSECTION CROSS SECTIONS			F.A.P. RTE.	SECTION	COUNTY	TOTAL SHEETS	SHEET NO.
ct:\pw\work\pwidot\knightm\d0135592\78133-sht-nc-quads.dgn		DRAWN -	REVISED -		331	(1-3,1-2N-1,TS-1	WILLIAMSON	251	186			
PLOT SCALE = 5,0000' / IN.		CHECKED -	REVISED -		CONTRACT NO. 78133							
PLOT DATE = 1/3/2011		DATE -	REVISED -		ILLINOIS FED. AID PROJECT							
					SCALE: 1"=5'	SHEET NO. OF SHEETS	STA. 1+60.00 TO STA. 1+80.00					

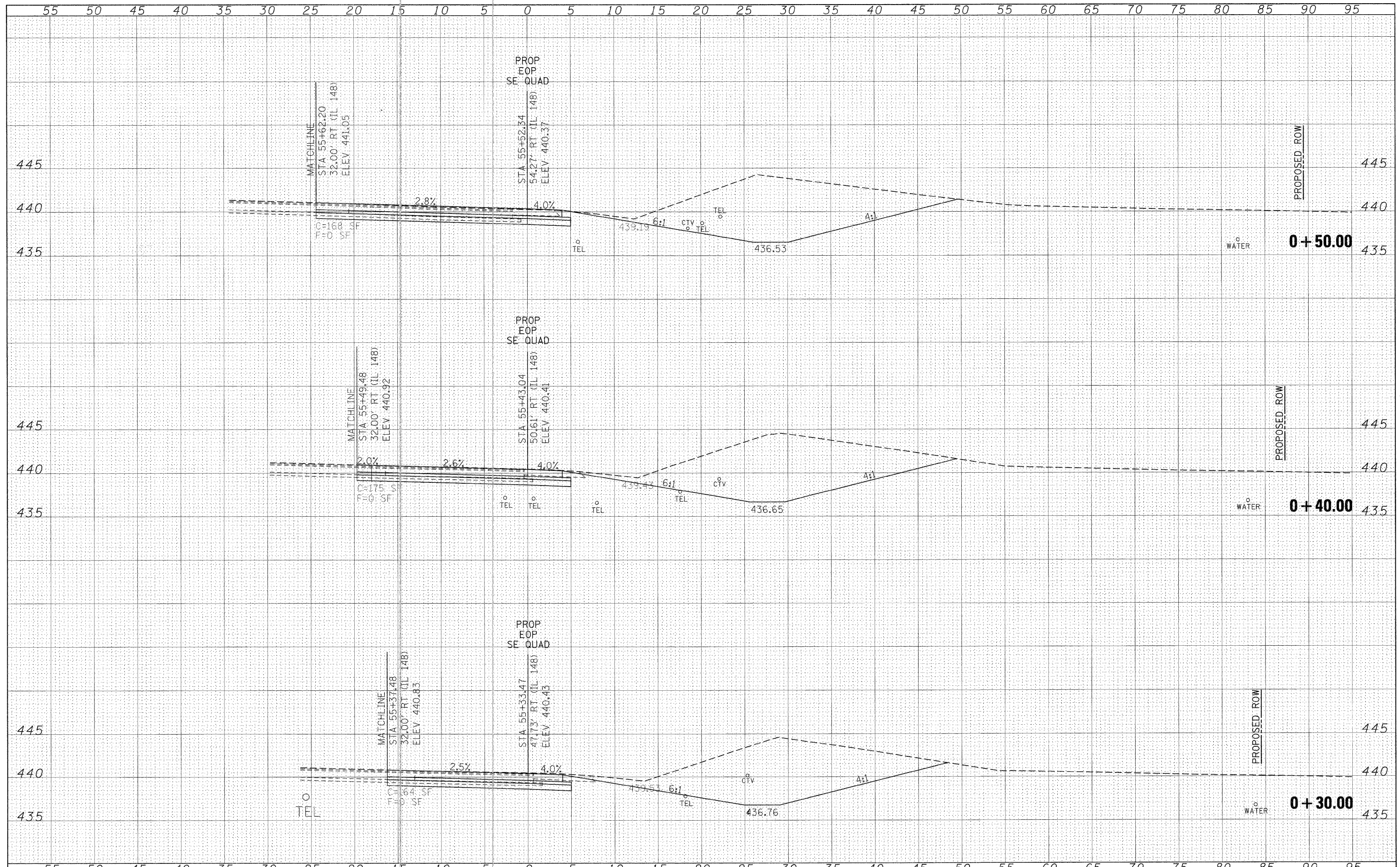
DATE: _____
 BY: _____
 FINISHED SURVEY PLOTTED TEMPLATE AREAS CHECKED
 ORIGINAL SURVEY NOTE BOOK NO. _____

DATE: _____
 BY: _____
 FINISHED SURVEY PLOTTED TEMPLATE AREAS CHECKED
 ORIGINAL SURVEY NOTE BOOK NO. _____



DATE	
BY	
SUBMITTED	
PLOTTED	
TEMPLATE	
AREAS	
CHECKED	
NO.	

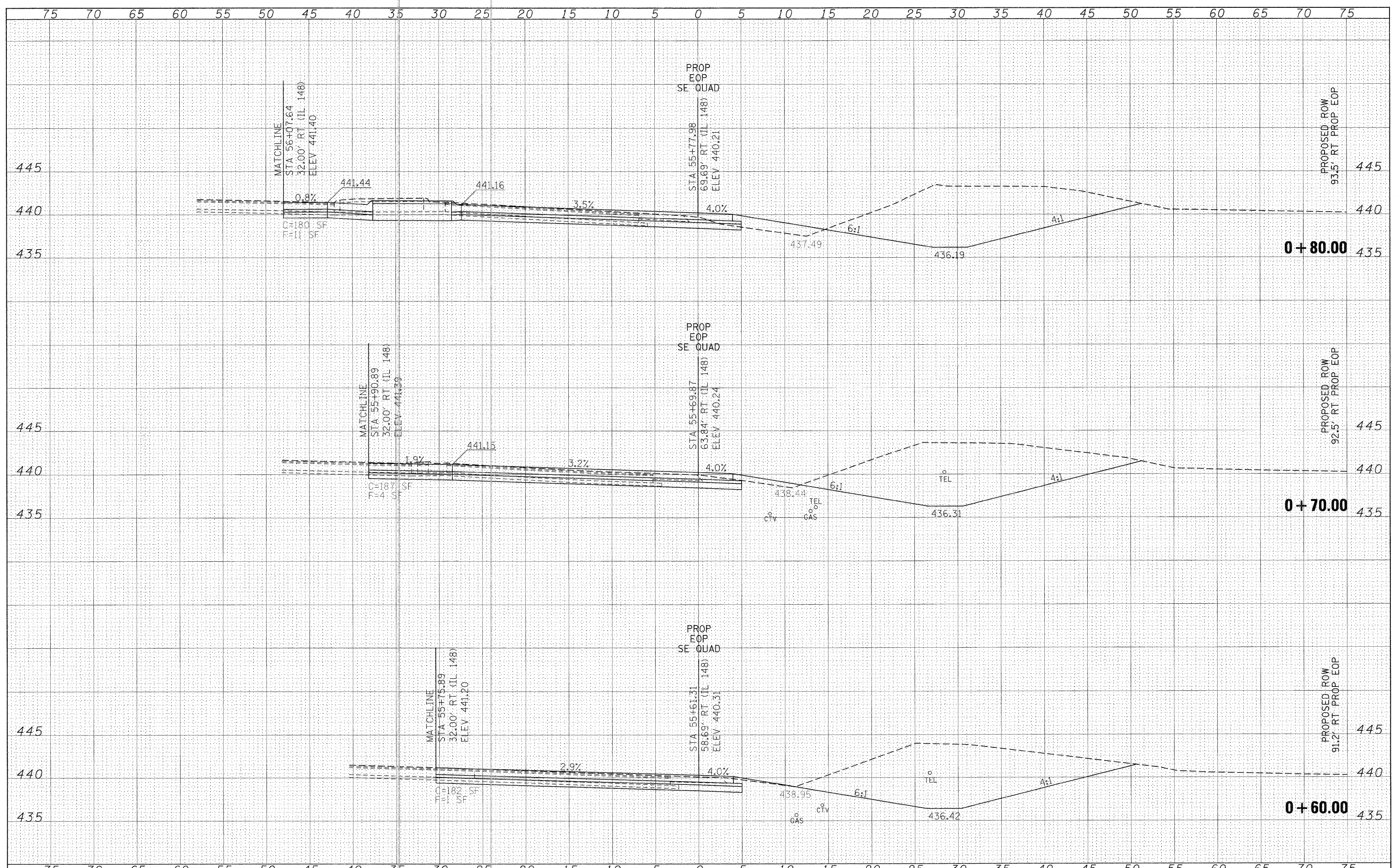
DATE	
BY	
SUBMITTED	
PLOTTED	
TEMPLATE	
AREAS	
CHECKED	
NO.	



FILE NAME =	USER NAME = knightsm	DESIGNED -	REVISED -	STATE OF ILLINOIS DEPARTMENT OF TRANSPORTATION	SOUTHEAST QUADRANT OF IL 13 /148 INTERSECTION CROSS SECTIONS		F.A.P. RTE.	SECTION	COUNTY	TOTAL SHEETS	SHEET NO.
cs:\pw\work\pwsdot\knightsm\0135592\78133-sh1-	pc-queads.dgn	DRAWN -	REVISED -		331	(I-3, I-2)N-1, TS-1	WILLIAMSON	251	188	CONTRACT NO. 78133	
PLOT SCALE = 5.0000' / IN.	CHECKED -	REVISED -	SCALE: 1"=5'		SHEET NO.	OF SHEETS	STA. +30.00	TO STA. +50.00		ILLINOIS FED. AID PROJECT	
PLOT DATE = 1/3/2011	DATE -	REVISED -									

DATE	
BY	
FINAL SURVEY	SURVEYED
NOTE BOOK	PLOTTED
NO.	TEMPLATE
	AREAS CHECKED

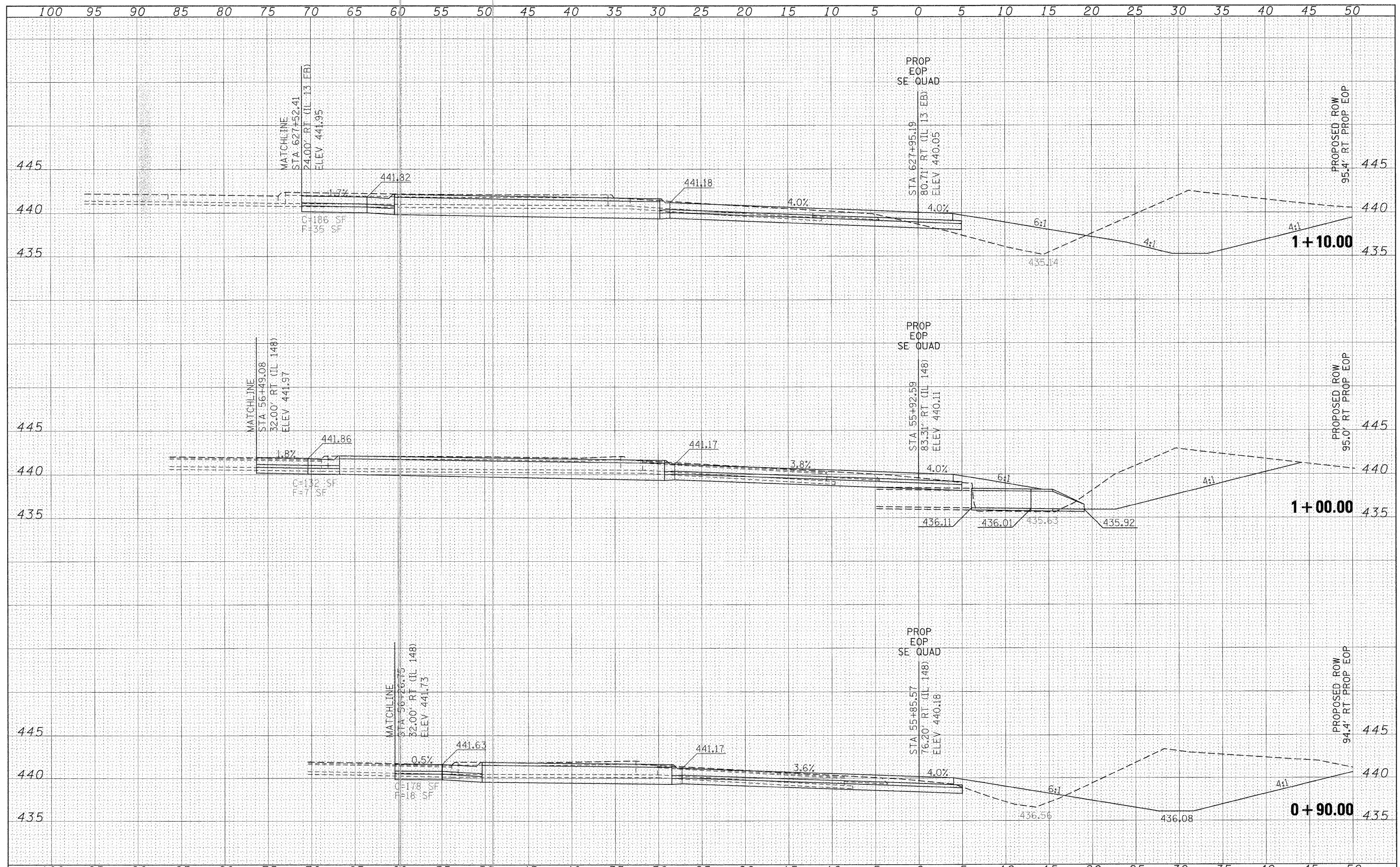
DATE	
BY	
ORIGINAL SURVEY	SURVEYED
NOTE BOOK	PLOTTED
NO.	TEMPLATE
	AREAS CHECKED



FILE NAME =	USER NAME = knightm	DESIGNED -	REVISED -	STATE OF ILLINOIS DEPARTMENT OF TRANSPORTATION	SOUTHEAST QUADRANT OF IL 13 /148 INTERSECTION CROSS SECTIONS		F.A.P. RTE.	SECTION	COUNTY	TOTAL SHEETS	SHEET NO.
c:\pwork\pwidot\knightm\00135592\78133-sh-t-ec...queds.dgn		DRAWN -	REVISED -		331	(I-3, I-2IN-1, TS-1	WILLIAMSON	251	189		
PLOT SCALE = 5.0000' / IN.		CHECKED -	REVISED -		CONTRACT NO. 78133						
PLOT DATE = 1/3/2011		DATE -	REVISED -		ILLINOIS FED. AID PROJECT						
				SCALE: 1"=5'	SHEET NO. OF SHEETS	STA. +60.00 TO STA. +80.00					

DATE	
BY	
FINAL SURVEY	SUBMITTED
NOTE BOOK	PLOTTED
NO.	TEMPLATE
	AREAS
	CHECKED

DATE	
BY	
ORIGINAL SURVEY	SUBMITTED
NOTE BOOK	PLOTTED
NO.	TEMPLATE
	AREAS
	CHECKED

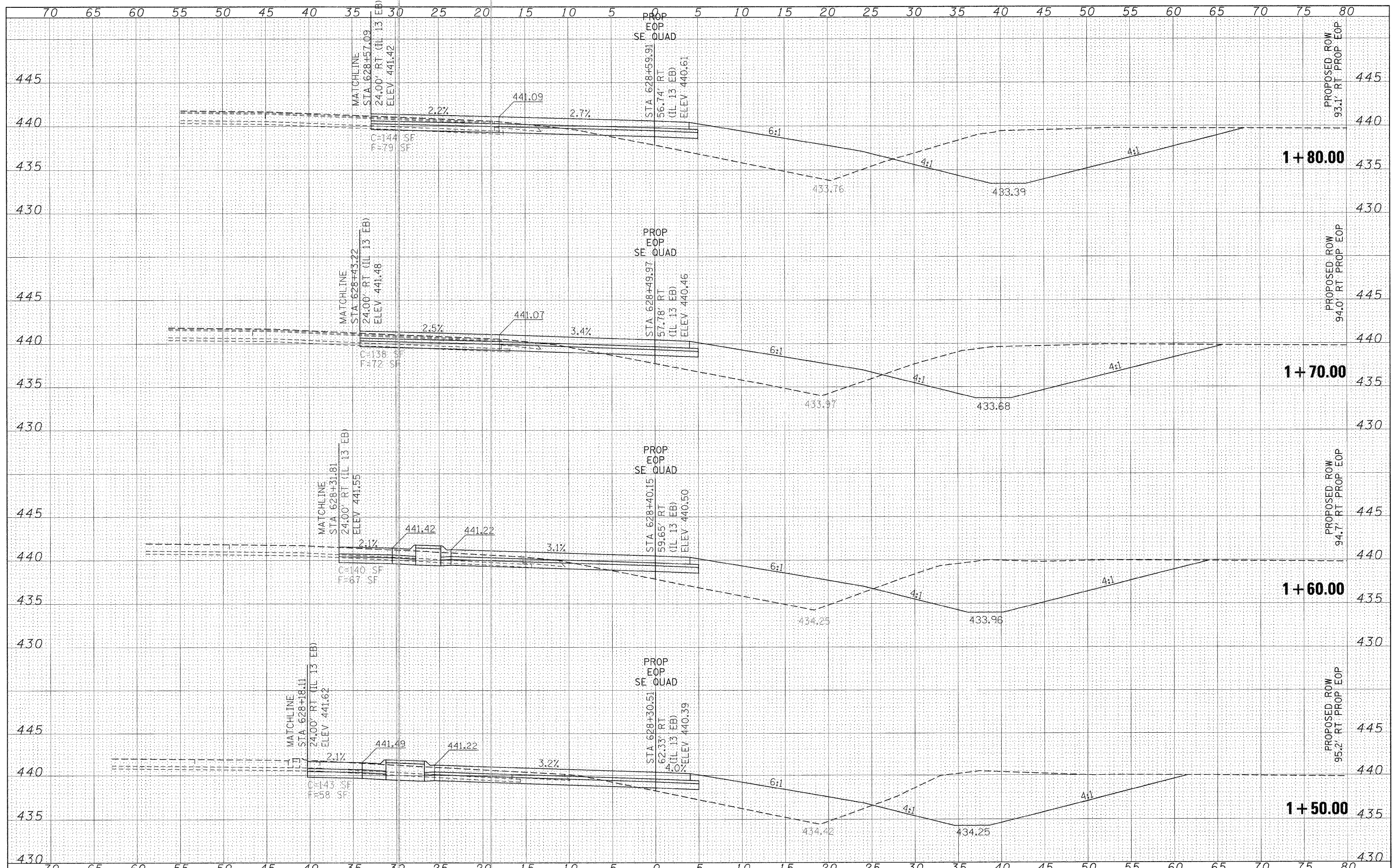


FILE NAME =	USER NAME = knightam	DESIGNED -	REVISED -	<p align="center">STATE OF ILLINOIS DEPARTMENT OF TRANSPORTATION</p> <p align="center">SOUTHEAST QUADRANT OF IL 13 /148 INTERSECTION CROSS SECTIONS</p>	F.A.P. RTE.	SECTION	COUNTY	TOTAL SHEETS	SHEET NO.
cr:\pw\work\p\dot\knightam\vd0135592\76133-sht-1-10-quad.dgn	PLOT SCALE = 5,00000' / IN.	DRAWN -	REVISED -		331	(I-3,I-2)N-1,TS-1	WILLIAMSON	251	190
PLOT DATE 1/3/2011	DATE -	CHECKED -	REVISED -		CONTRACT NO. 78133				
		DATE -	REVISED -		ILLINOIS FED. AID PROJECT				

SCALE: 1"=5' SHEET NO. OF SHEETS STA. +90.00 TO STA. 1+10.00

DATE	
BY	
FINAL SURVEY	
SURVEY PLOTTED	
NOTE BOOK	
TEMPLATE	
AREAS	
CHECKED	
NO.	

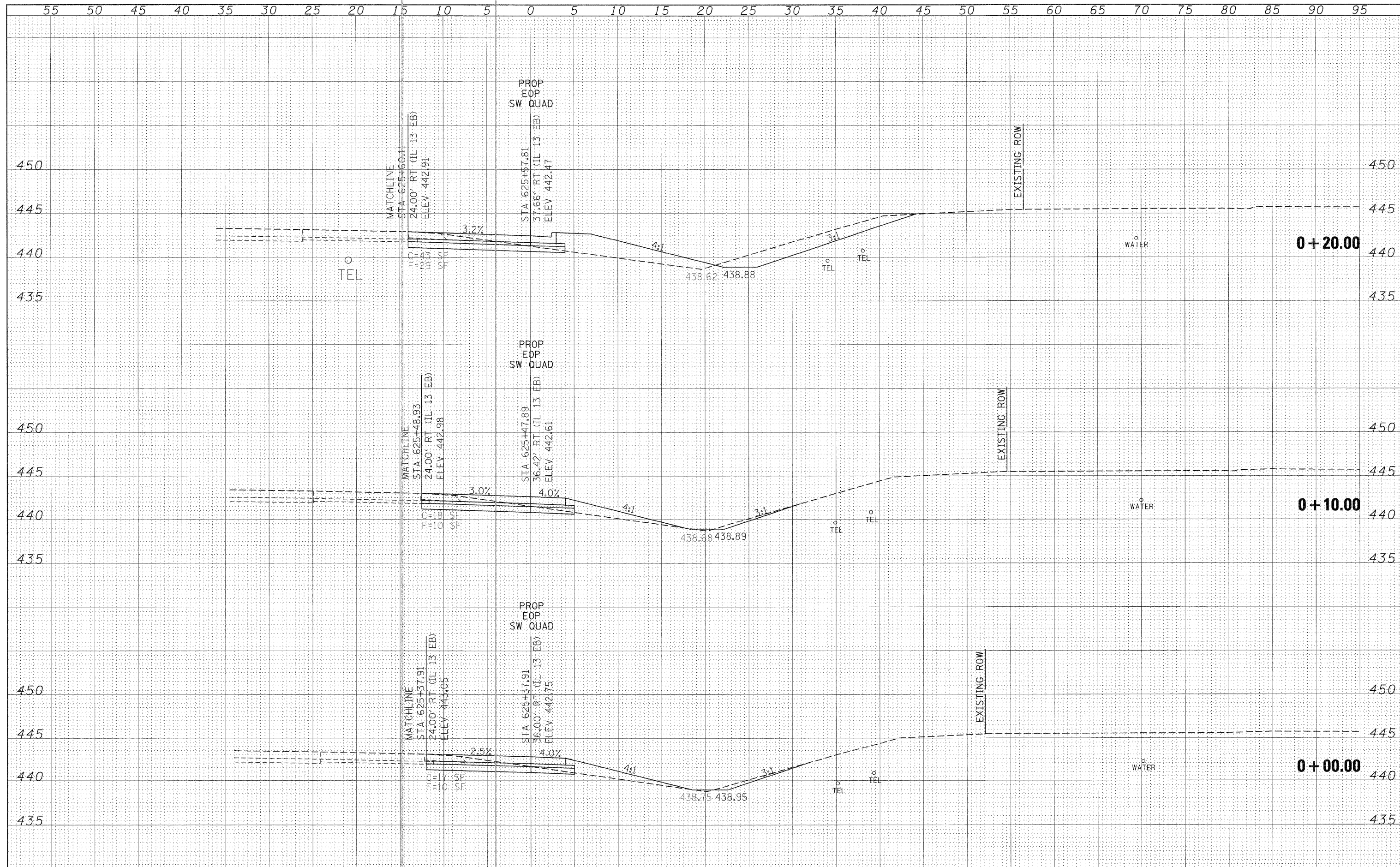
DATE	
BY	
ORIGINAL SURVEY	
PLOTTED	
NOTE BOOK	
TEMPLATE	
AREAS	
CHECKED	
NO.	



FILE NAME =	USER NAME = knightsn	DESIGNED -	REVISED -	STATE OF ILLINOIS DEPARTMENT OF TRANSPORTATION				SOUTHEAST QUADRANT OF IL 13 /148 INTERSECTION CROSS SECTIONS				F.A.P. RTE.	SECTION	COUNTY	TOTAL SHEETS	SHEET NO.
ca:\pwork\pwork\knightsn\0135592\78133-sht-1-1.dgn		DRAWN -	REVISED -									331	(I-3, I-2N-1, TS-1)	WILLIAMSON	251	192
PLOT SCALE = 5.0000 / / IN.		CHECKED -	REVISED -									CONTRACT NO. 78133				
PLOT DATE = 1/3/2011		DATE -	REVISED -									ILLINOIS FED. AID PROJECT				
				SCALE: 1"=5'				SHEET NO. OF SHEETS		STA. 1+50.00 TO STA. 1+80.00						

DATE	
BY	
DESIGNED	
DRAWN	
CHECKED	
DATE	
FILE NAME	
USER NAME	
DESIGNED	
DRAWN	
CHECKED	
DATE	

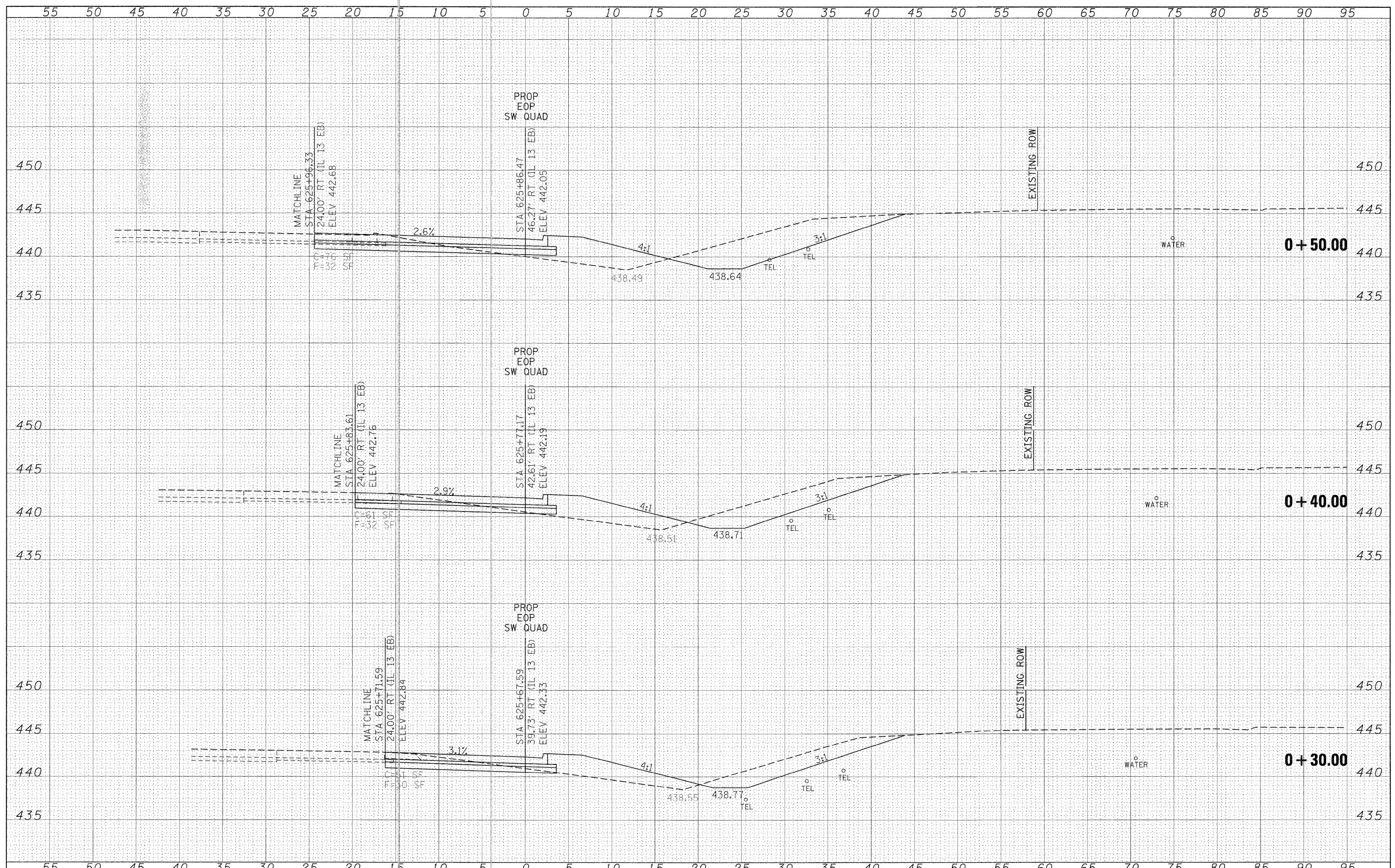
DATE	
BY	
DESIGNED	
DRAWN	
CHECKED	
DATE	
FILE NAME	
USER NAME	
DESIGNED	
DRAWN	
CHECKED	
DATE	



FILE NAME =	USER NAME = knightan	DESIGNED -	REVISED -	STATE OF ILLINOIS DEPARTMENT OF TRANSPORTATION	SOUTHWEST QUADRANT OF IL 13 /148 INTERSECTION CROSS SECTIONS			F.A.P. RTE.	SECTION	COUNTY	TOTAL SHEETS	SHEET NO.
os:\pwork\pwork\knightan\0135592\78133-sh-t-oc-roads.dgn		DRAWN -	REVISED -		331	(I-3,I-2N-1,TS-1	WILLIAMSON	251	193			
PLOT SCALE = 5.0000' / IN.		CHECKED -	REVISED -		CONTRACT NO. 78133							
PLOT DATE = 1/3/2011		DATE -	REVISED -		ILLINOIS FED. AID PROJECT							
					SCALE: 1"=5'	SHEET NO. OF SHEETS	STA. +00.00 TO STA. +20.00					

DATE	
BY	
FINAL SURVEY	SUPERSEDED
NOTE BOOK	PLOTTED
NO.	TEMPLATE
	AREAS CHECKED

DATE	
BY	
ORIGINAL SURVEY	SUPERSEDED
NOTE BOOK	PLOTTED
NO.	TEMPLATE
	AREAS CHECKED



FILE NAME = c:\pwwork\pwwork\knightsm\d0135592\78133-sht-30-quad.dgn

USER NAME = knightsm
 PLOT SCALE = 5.0000 "/>

DESIGNED -
 DRAWN -
 CHECKED -
 DATE -

REVISED -
 REVISED -
 REVISED -
 REVISED -

**STATE OF ILLINOIS
 DEPARTMENT OF TRANSPORTATION**

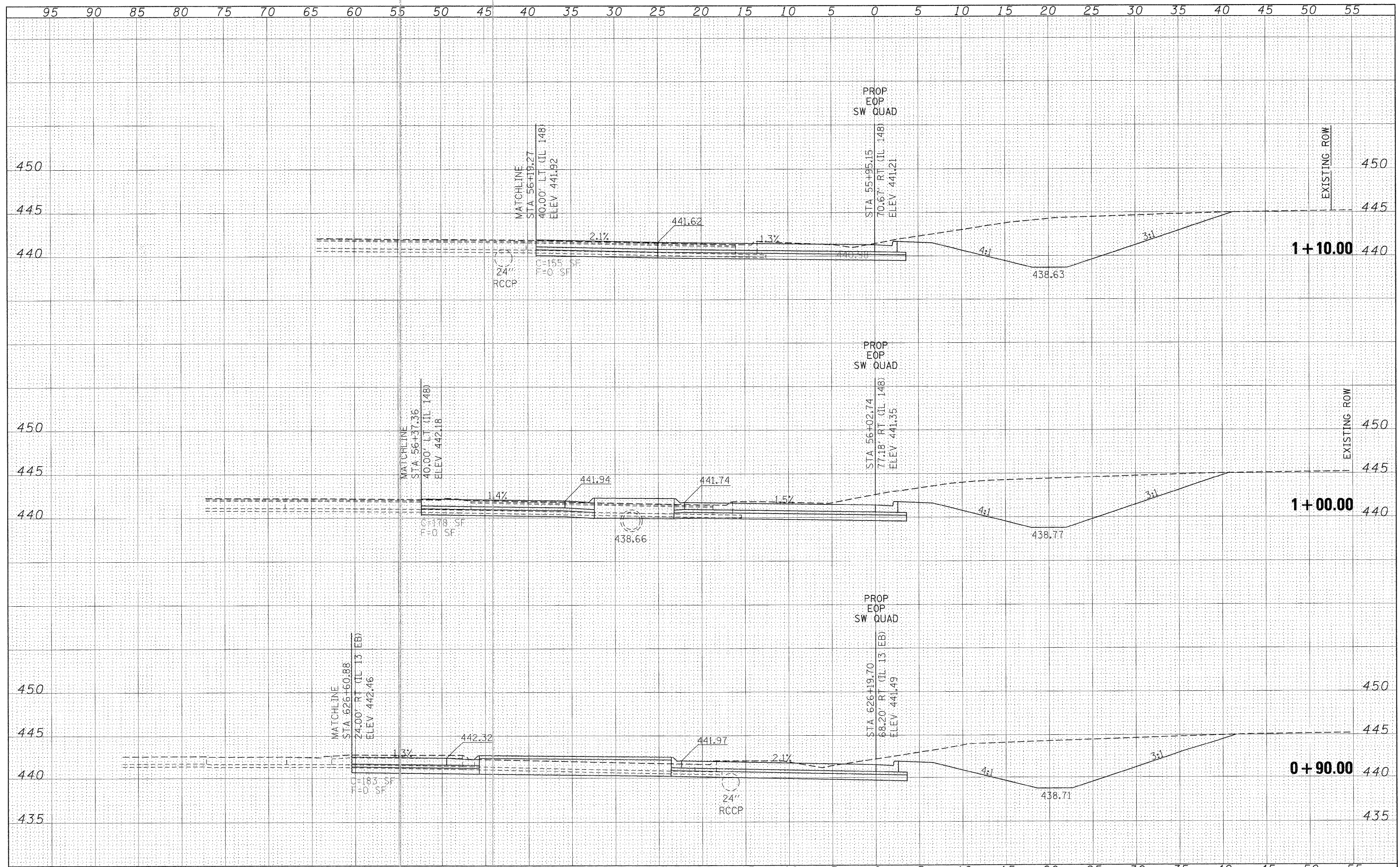
**SOUTHWEST QUADRANT
 OF IL 13 /148 INTERSECTION
 CROSS SECTIONS**

SCALE: 1"=5' SHEET NO. OF SHEETS STA. +30.00 TO STA. +50.00

F.A.P. RTE.	SECTION	COUNTY	TOTAL SHEETS	SHEET NO.
331	(I-3,I-2)N-1,TS-1	WILLIAMSON	251	194
CONTRACT NO. 78133			ILLINOIS FED. AID PROJECT	

FINAL SURVEY BOOK	DATE
SUBMITTED	BY
REVISIONS	
PLOTTED	
TEMPLATE	
AREAS CHECKED	
NO.	

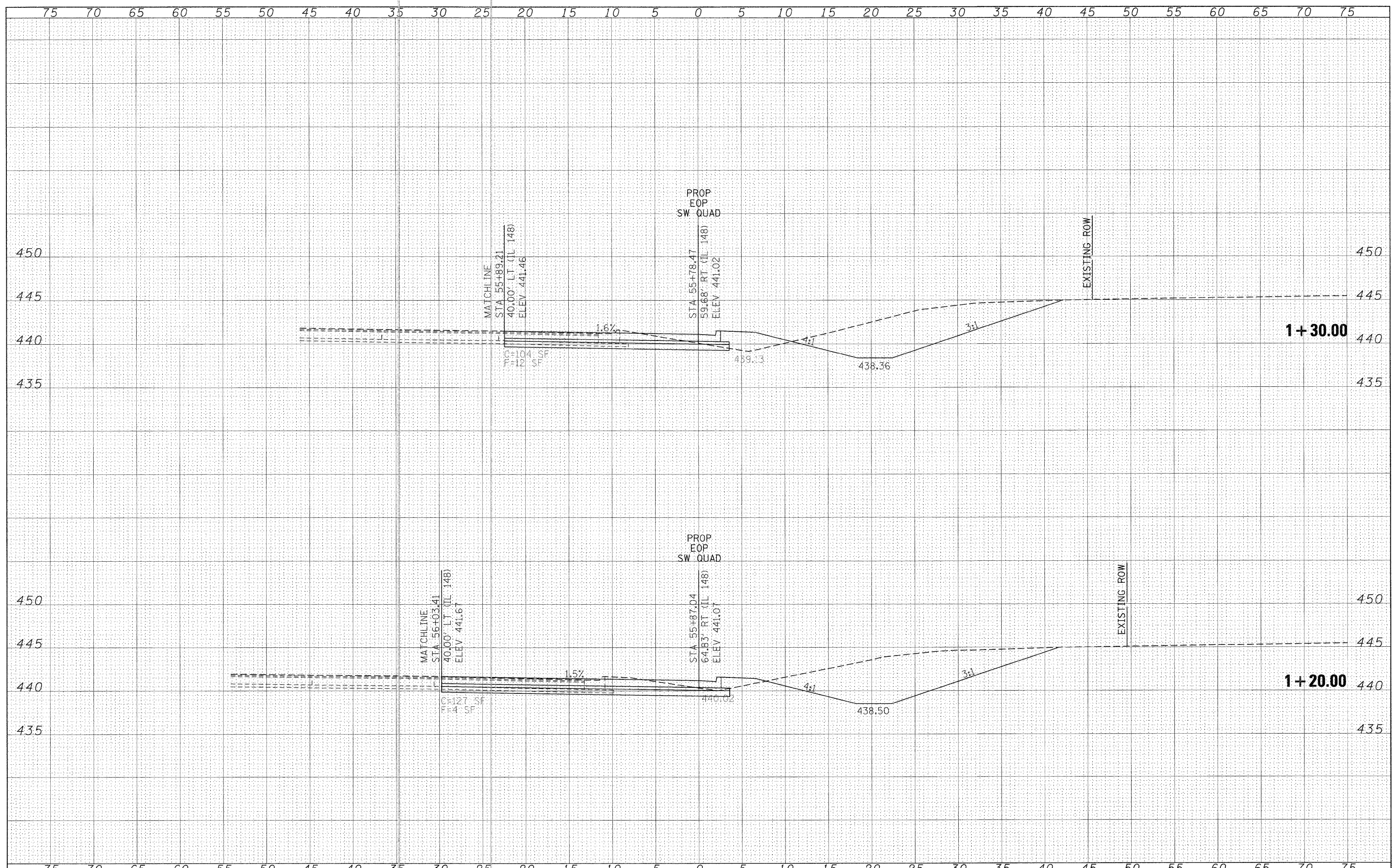
ORIGINAL SURVEY BOOK	DATE
SUBMITTED	BY
REVISIONS	
PLOTTED	
TEMPLATE	
AREAS CHECKED	
NO.	



FILE NAME =	USER NAME = knightm	DESIGNED -	REVISED -	STATE OF ILLINOIS DEPARTMENT OF TRANSPORTATION	SOUTHWEST QUADRANT OF IL 13 /148 INTERSECTION CROSS SECTIONS			F.A.P. RTE.	SECTION	COUNTY	TOTAL SHEETS	SHEET NO.
c:\p\work\p\dot\knightm\48135592\78133-sht-sec-quad.svdgn		DRAWN -	REVISED -		331	(I-3,I-2N-1,TS-1)	WILLIAMSON	351	196			
PLOT SCALE = 5.0000' / IN.		CHECKED -	REVISED -		CONTRACT NO. 78133							
PLOT DATE = 1/3/2011		DATE -	REVISED -		ILLINOIS FED. AID PROJECT							
				SCALE: 1"=5'		SHEET NO. OF SHEETS		STA. +90.00 TO STA. 1+20.00				

DATE	
BY	
FINAL SURVEY	
SURVEYED	
PLOTTED	
NOTE BOOK	
TEMPLATE	
AREAS CHECKED	
NO.	

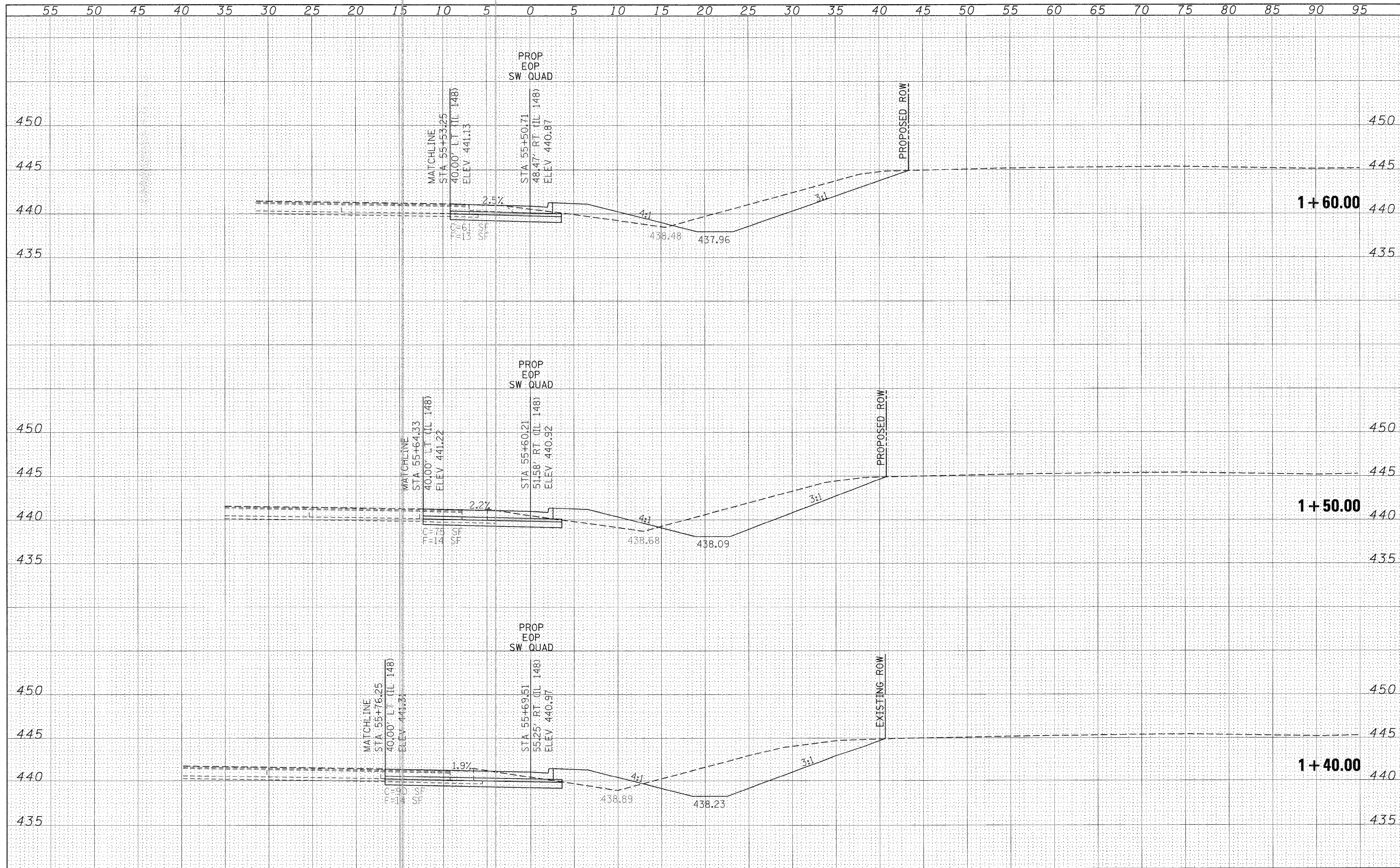
DATE	
BY	
ORIGINAL SURVEY	
SURVEYED	
PLOTTED	
NOTE BOOK	
TEMPLATE	
AREAS CHECKED	
NO.	



FILE NAME =	USER NAME = knightsm	DESIGNED -	REVISED -	STATE OF ILLINOIS DEPARTMENT OF TRANSPORTATION	SOUTHWEST QUADRANT OF IL 13 /148 INTERSECTION CROSS SECTIONS			F.A.P. RTE.	SECTION	COUNTY	TOTAL SHEETS	SHEET NO.	
o:\pw\work\p\dot\knightsm\10135592\78133-shr-	sc...quads.dgn	DRAWN -	REVISED -		331	(1-3,1-2N-1,TS-1	WILLIAMSON	251	197	CONTRACT NO. 78133			
PLOT SCALE = 5/8" = 1' IN.		CHECKED -	REVISED -		SCALE: 1"=5'			SHEET NO.	OF	SHEETS	STA. 1+30.00	TO STA. 1+50.00	ILLINOIS FED. AID PROJECT
PLOT DATE = 1/3/2011		DATE -	REVISED -										

DATE	
BY	
FINAL SURVEY	SUBMITTED
NOTE BOOK	PLOTTED
NO.	TEMPLATE
	AREAS
	CHECKED

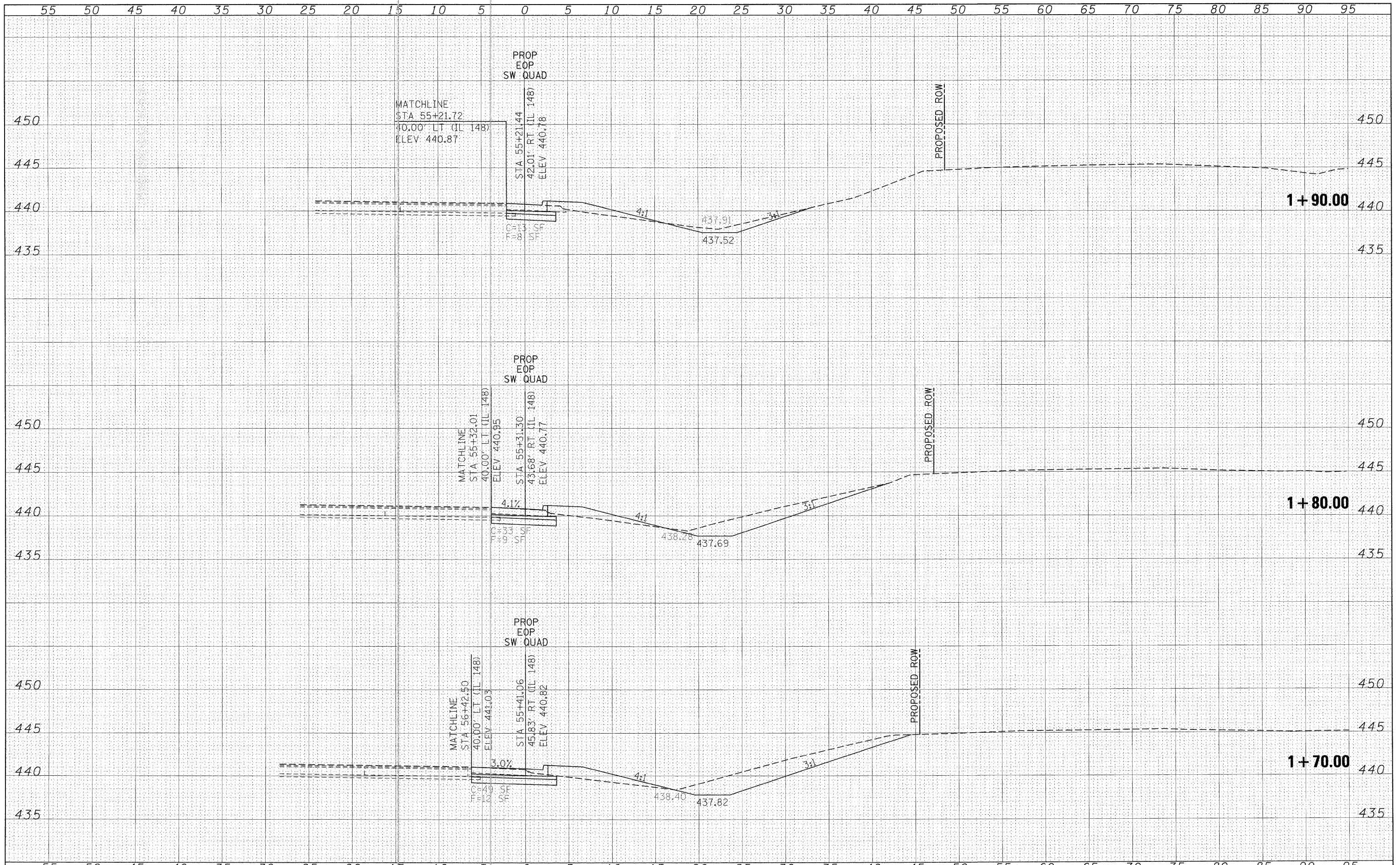
DATE	
BY	
ORIGINAL SURVEY	SUBMITTED
NOTE BOOK	PLOTTED
NO.	TEMPLATE
	AREAS
	CHECKED



FILE NAME =	USER NAME = knightsm	DESIGNED -	REVISED -	STATE OF ILLINOIS DEPARTMENT OF TRANSPORTATION	SOUTHWEST QUADRANT OF IL 13 /148 INTERSECTION CROSS SECTIONS		F.A.P. RTE.	SECTION	COUNTY	TOTAL SHEETS	SHEET NO.
o:\pwork\pwork\knightsm\10135592\78133-sh-t-c_148.dgn		DRAWN -	REVISED -		331	(1-3,1-2)N-1,TS-1	WILLIAMSON	251	198		
PLOT SCALE = 5.0000' / IN.		CHECKED -	REVISED -		CONTRACT NO. 78133						
PLOT DATE = 1/3/2011		DATE -	REVISED -		ILLINOIS FED. AID PROJECT						
				SCALE: 1"=5'	SHEET NO. OF SHEETS	STA. 1+60.00 TO STA. 1+90.00					

DATE	
BY	
FINAL SURVEY	
PLOTTED	
NOTE BOOK	
AREAS CHECKED	
NO.	

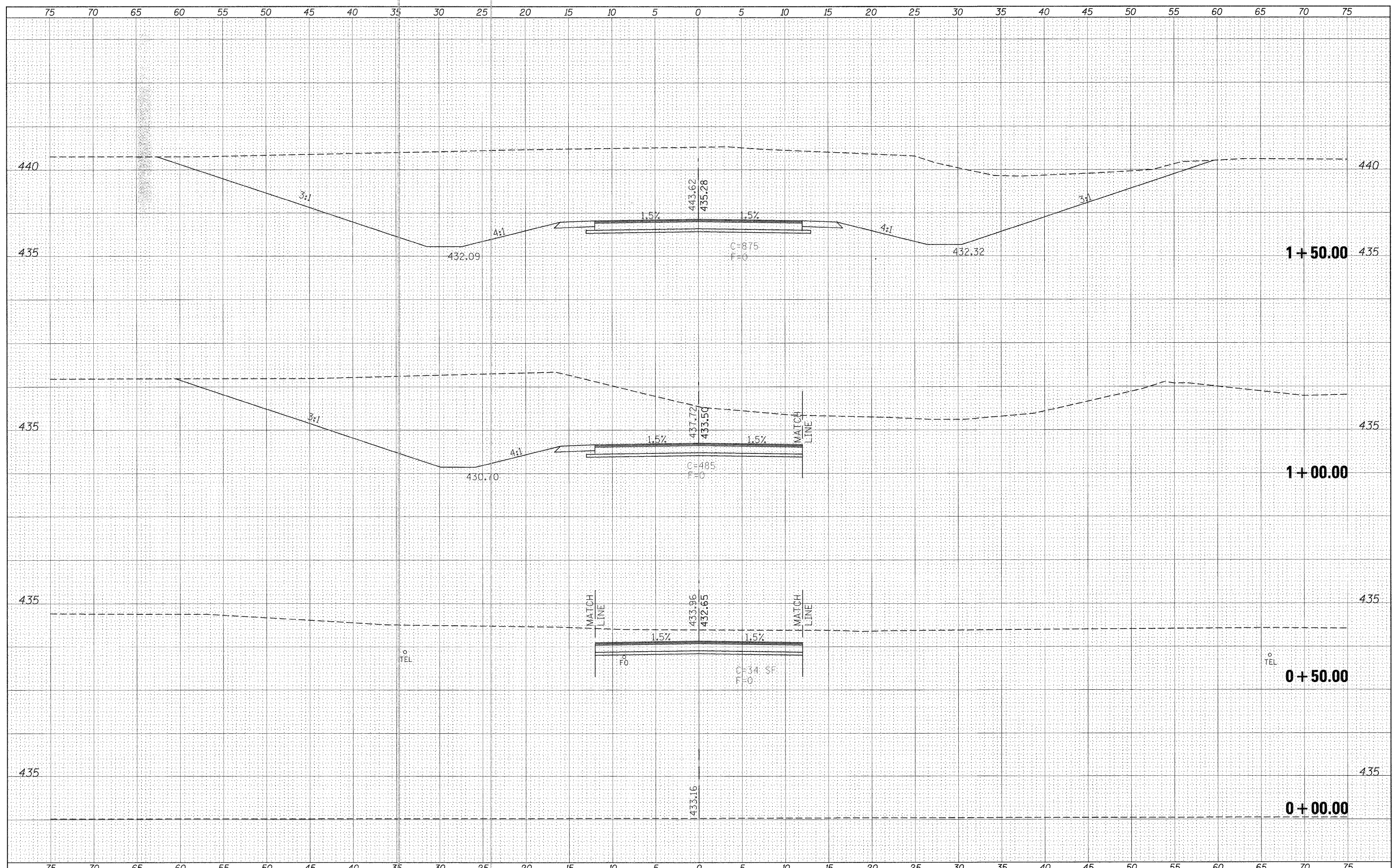
DATE	
BY	
ORIGINAL SURVEY	
PLOTTED	
NOTE BOOK	
AREAS CHECKED	
NO.	



FILE NAME =	USER NAME = knightam	DESIGNED -	REVISED -	STATE OF ILLINOIS DEPARTMENT OF TRANSPORTATION	SOUTHWEST QUADRANT OF IL 13 /148 INTERSECTION CROSS SECTIONS			F.A.P. RTE.	SECTION	COUNTY	TOTAL SHEETS	SHEET NO.
es:\pw\work\p\dot\knightsam\d0135592\78133-sht-pe...quads.dgn		DRAWN -	REVISED -		331	(I-3,I-2N-I,TS-1	WILLIAMSON	251	199			
PLOT SCALE = 5,0000 1/ IN.		CHECKED -	REVISED -		CONTRACT NO. 78133							
PLOT DATE = 1/3/2011		DATE -	REVISED -		ILLINOIS FED. AID PROJECT							
				SCALE: 1"=5'	SHEET NO.	OF	SHEETS	STA. 1+60.00	TO STA. 1+90.00			

DATE	
BY	
FINAL SURVEY	SUBMITTED
NOTE BOOK	PLotted
NO.	AREAS CHECKED

DATE	
BY	
ORIGINAL SURVEY	SUBMITTED
NOTE BOOK	PLotted
NO.	AREAS CHECKED



FILE NAME =	USER NAME = knightsn	DESIGNED -	REVISED -	STATE OF ILLINOIS DEPARTMENT OF TRANSPORTATION	COX ROAD CROSS SECTIONS			F.A.P. RTE.	SECTION	COUNTY	TOTAL SHEETS	SHEET NO.
ca:\pwork\pwork\knightsn\0138592\78133-shr-sec-frw.dgn		DRAWN -	REVISED -		331	(1-3,1-2N-1,TS-1	WILLIAMSON	251	200			
PLOT SCALE = 5.0000' / IN.		CHECKED -	REVISED -		CONTRACT NO. 78133							
PLOT DATE = 1/3/2011		DATE -	REVISED -		SCALE:	SHEET NO.	OF SHEETS	STA. +00.00	TO STA. 1+50.00	ILLINOIS FED. AID PROJECT		