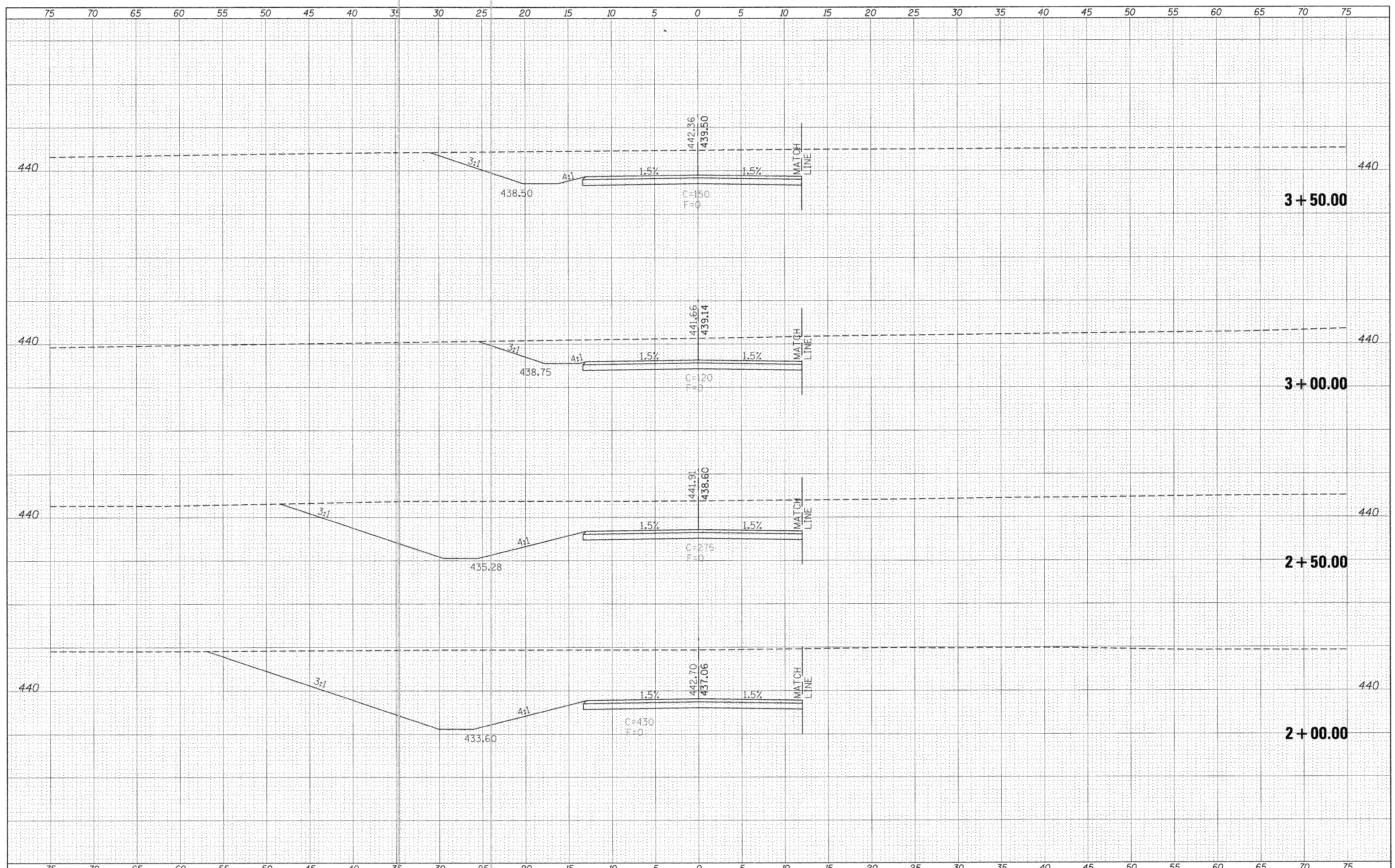


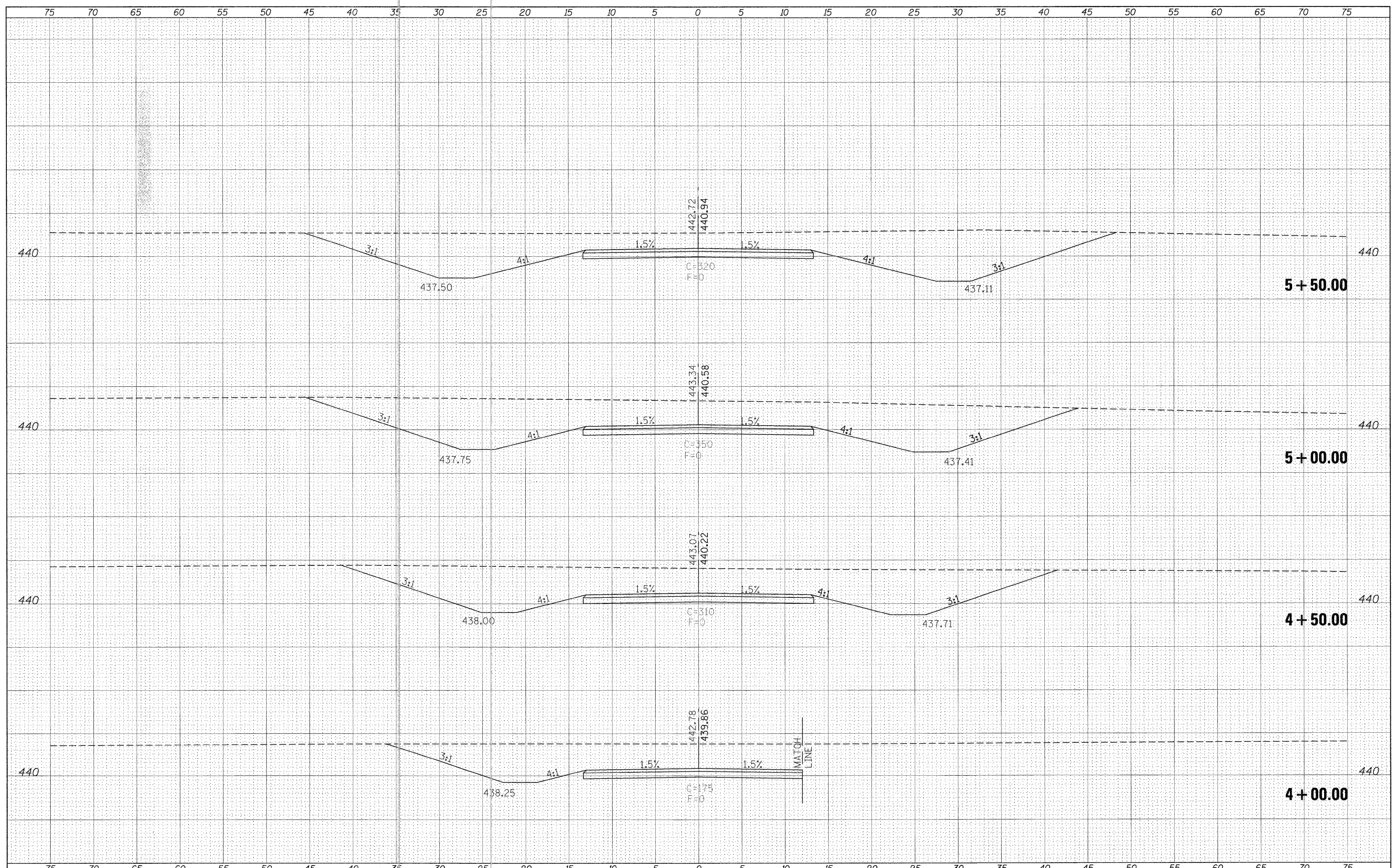
DATE _____
 BY _____
 ORIGINAL SURVEY _____
 SURVEY _____
 PLOTTED _____
 TEMPLATE _____
 NOTE BOOK _____
 AREAS CHECKED _____
 NO. _____

DATE _____
 BY _____
 ORIGINAL SURVEY _____
 SURVEY _____
 PLOTTED _____
 TEMPLATE _____
 NOTE BOOK _____
 AREAS CHECKED _____
 NO. _____



DATE	
BY	
ORIGINAL SURVEY	SURVEYED
NOTE BOOK	PLOTTED
NO.	TEMPLATE
	AREAS CHECKED

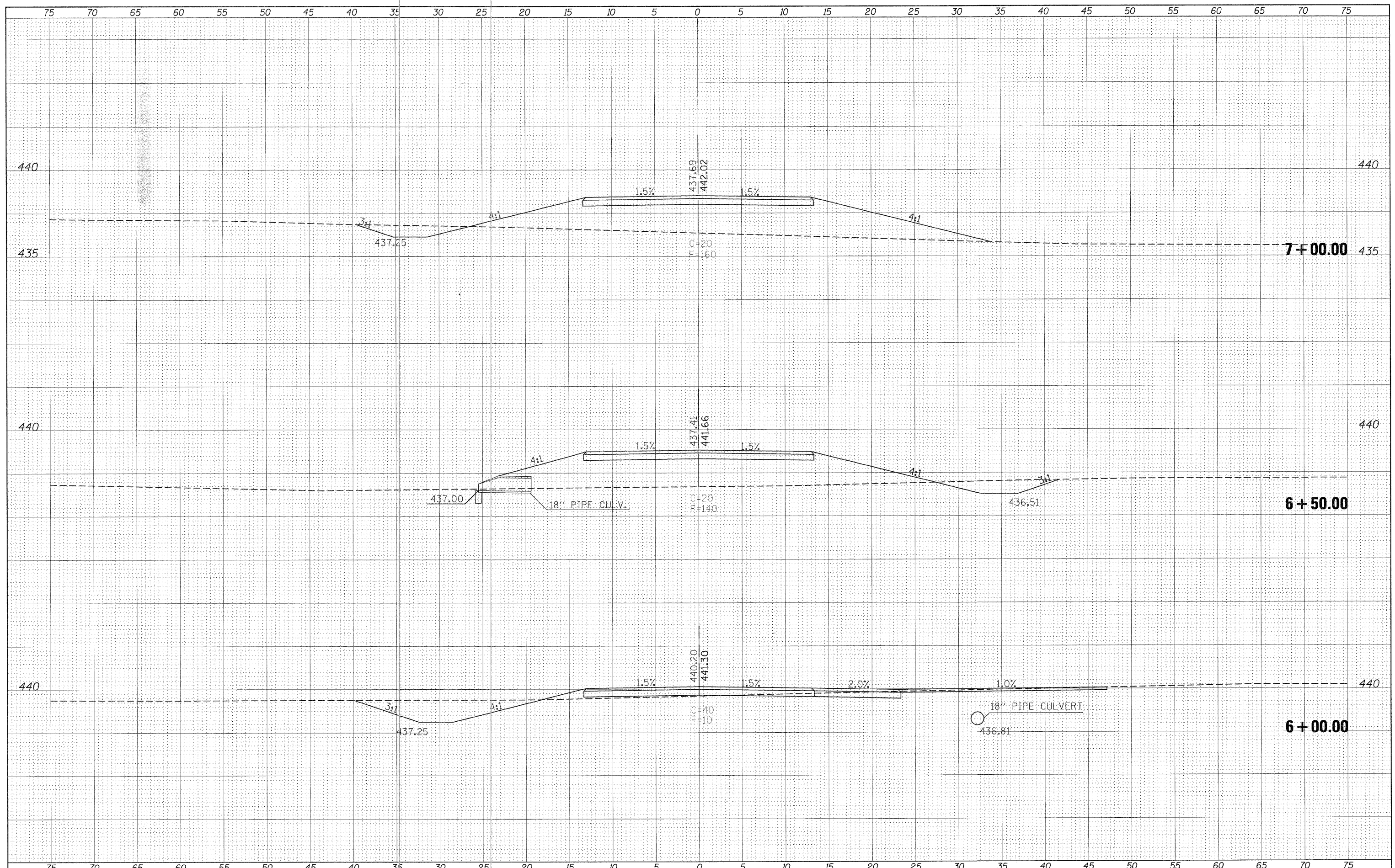
DATE	
BY	
ORIGINAL SURVEY	SURVEYED
NOTE BOOK	PLOTTED
NO.	TEMPLATE
	AREAS CHECKED



FILE NAME =	USER NAME = knightan	DESIGNED -	REVISED -	STATE OF ILLINOIS DEPARTMENT OF TRANSPORTATION	COX ROAD CROSS SECTIONS			F.A.P. RTE.	SECTION	COUNTY	TOTAL SHEETS	SHEET NO.
ct:\pwork\pwork\knightsm\0135592\78133-shr-nc-Frw.dgn		DRAWN -	REVISED -		331	(1-3,1-2)N-1,TS-1	WILLIAMSON	251	202			
PLOT SCALE = 5.0000' / IN.		CHECKED -	REVISED -		CONTRACT NO. 78133							
PLOT DATE = 1/3/2011		DATE -	REVISED -		SCALE:	SHEET NO.	OF	SHEETS	STA. 4+00.00 TO STA. 5+50.00	ILLINOIS FED. AID PROJECT		

DATE	
BY	
FINAL SURVEY	
SURVEY PLOTTED	
NOTE BOOK	
TEMPLATE AREAS CHECKED	
NO.	

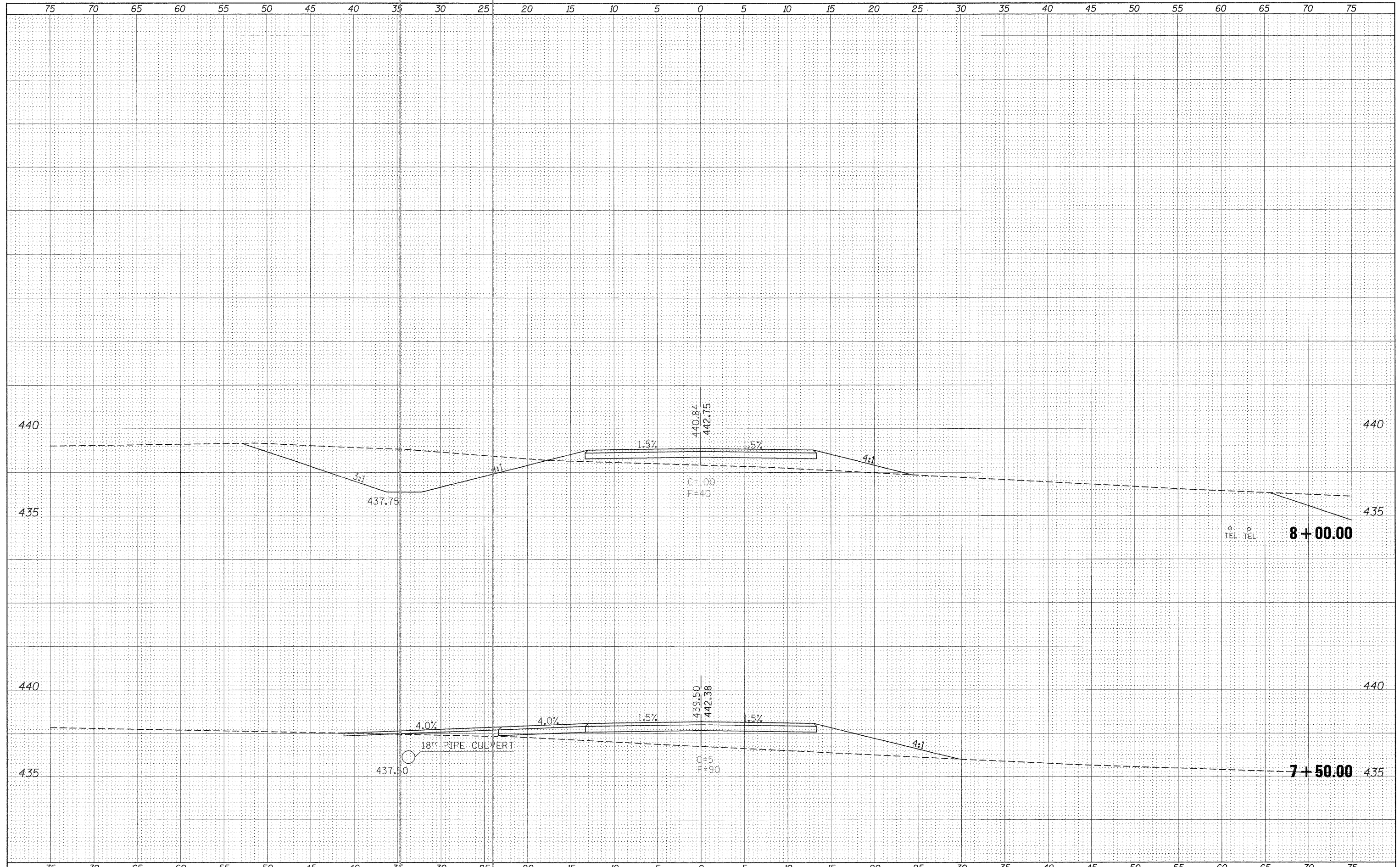
DATE	
BY	
ORIGINAL SURVEY	
PLOTTED	
NOTE BOOK	
TEMPLATE AREAS CHECKED	
NO.	



FILE NAME =	USER NAME = knightsm	DESIGNED -	REVISED -	STATE OF ILLINOIS DEPARTMENT OF TRANSPORTATION	COX ROAD CROSS SECTIONS			F.A.P. RTE.	SECTION	COUNTY	TOTAL SHEETS	SHEET NO.
c:\pwork\pvidot\knightsm\0136592\78133-sht-331.dwg		DRAWN -	REVISED -		331	(I-3, I-2N-1, TS-1)	WILLIAMSON	251	203			
PLOT SCALE = 5,0000' / IN.		CHECKED -	REVISED -		CONTRACT NO. 78133							
PLOT DATE = 1/3/2011		DATE -	REVISED -		SCALE:	SHEET NO.	OF SHEETS	STA. 6+00.00	TO STA. 7+00.00	ILLINOIS FED. AID PROJECT		

DATE	
BY	
FINAL SURVEY	SUBMITTED
NOTE BOOK	PLOTTED
NO.	TEMPLATE
	AREAS CHECKED

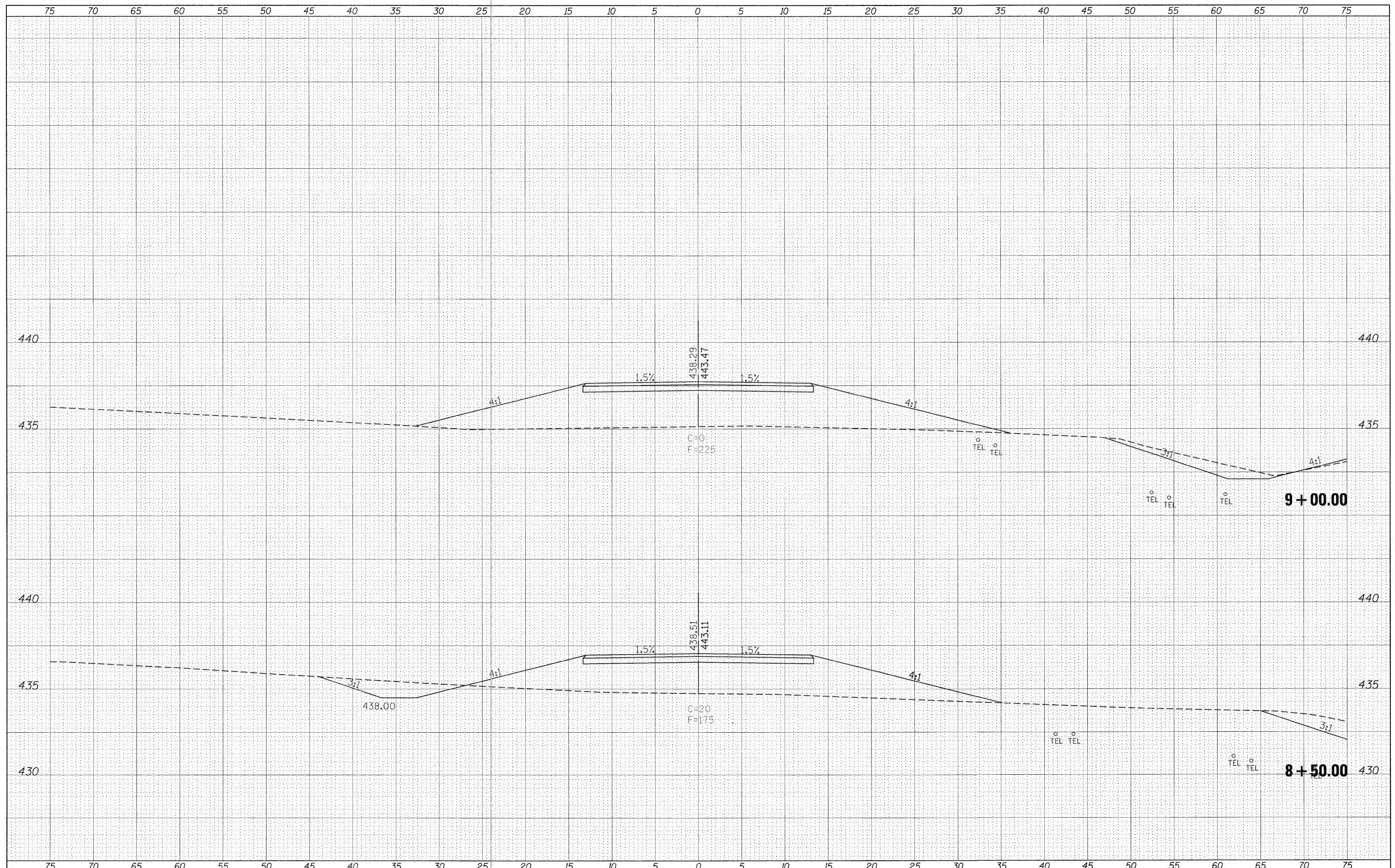
DATE	
BY	
ORIGINAL SURVEY	SUBMITTED
NOTE BOOK	PLOTTED
NO.	TEMPLATE
	AREAS CHECKED



FILE NAME =	USER NAME = knightar	DESIGNED -	REVISED -	STATE OF ILLINOIS DEPARTMENT OF TRANSPORTATION	COX ROAD CROSS SECTIONS			F.A.P. RTE.	SECTION	COUNTY	TOTAL SHEETS	SHEET NO.
ct:\pw_work\pwidot\knightsa\d0135592\78133-shr-ec-Frw.dgn		DRAWN -	REVISED -		331	(1-3,1-2N-1,TS-1)	WILLIAMSON	251	204			
PLOT SCALE = 5.0000' / IN.		CHECKED -	REVISED -		CONTRACT NO. 78133							
PLOT DATE = 1/3/2011		DATE -	REVISED -		SCALE:	SHEET NO.	OF	SHEETS	STA. 7+50.00	TO STA. 8+00.00	ILLINOIS FED. AID PROJECT	

DATE	
BY	
FINAL SURVEY	SURVEYED
NOTE BOOK	PLOTTED
NO.	AREAS CHECKED

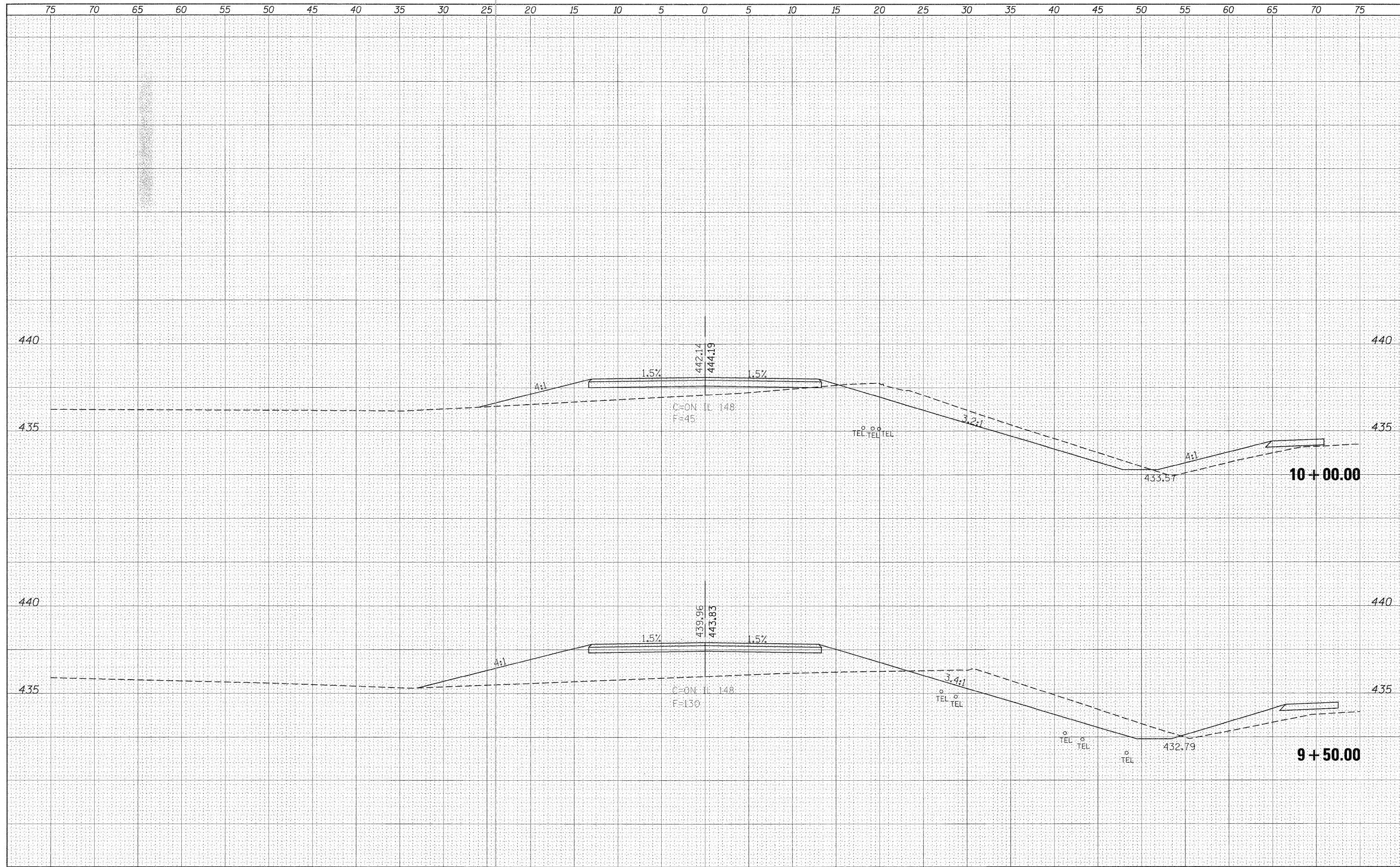
DATE	
BY	
ORIGINAL SURVEY	SURVEYED
NOTE BOOK	PLOTTED
NO.	AREAS CHECKED



FILE NAME =	USER NAME = knights	DESIGNED -	REVISED -	STATE OF ILLINOIS DEPARTMENT OF TRANSPORTATION	COX ROAD CROSS SECTIONS			F.A.P. RTE.	SECTION	COUNTY	TOTAL SHEETS	SHEET NO.			
c:\pwork\pwork\knightsm\d0135592\78133-sht-331.dwg	PLLOT SCALE = 5/8" = 1' IN.	DRAWN -	REVISED -		SCALE:	SHEET NO.	OF	SHEETS	STA. 8+50.00	TO STA. 9+00.00	331	(1-3,1-2N-1,TS-1)	WILLIAMSON	261	205
PLLOT DATE = 1/3/2011	DATE -	CHECKED -	REVISED -		CONTRACT NO. 78133										
		DATE -	REVISED -		ILLINOIS FED. AID PROJECT										

DATE	
BY	
FINAL SURVEY	SUBMITTED
NOTE BOOK	PLOTTED
NO.	TEMPLATE
	AREAS CHECKED

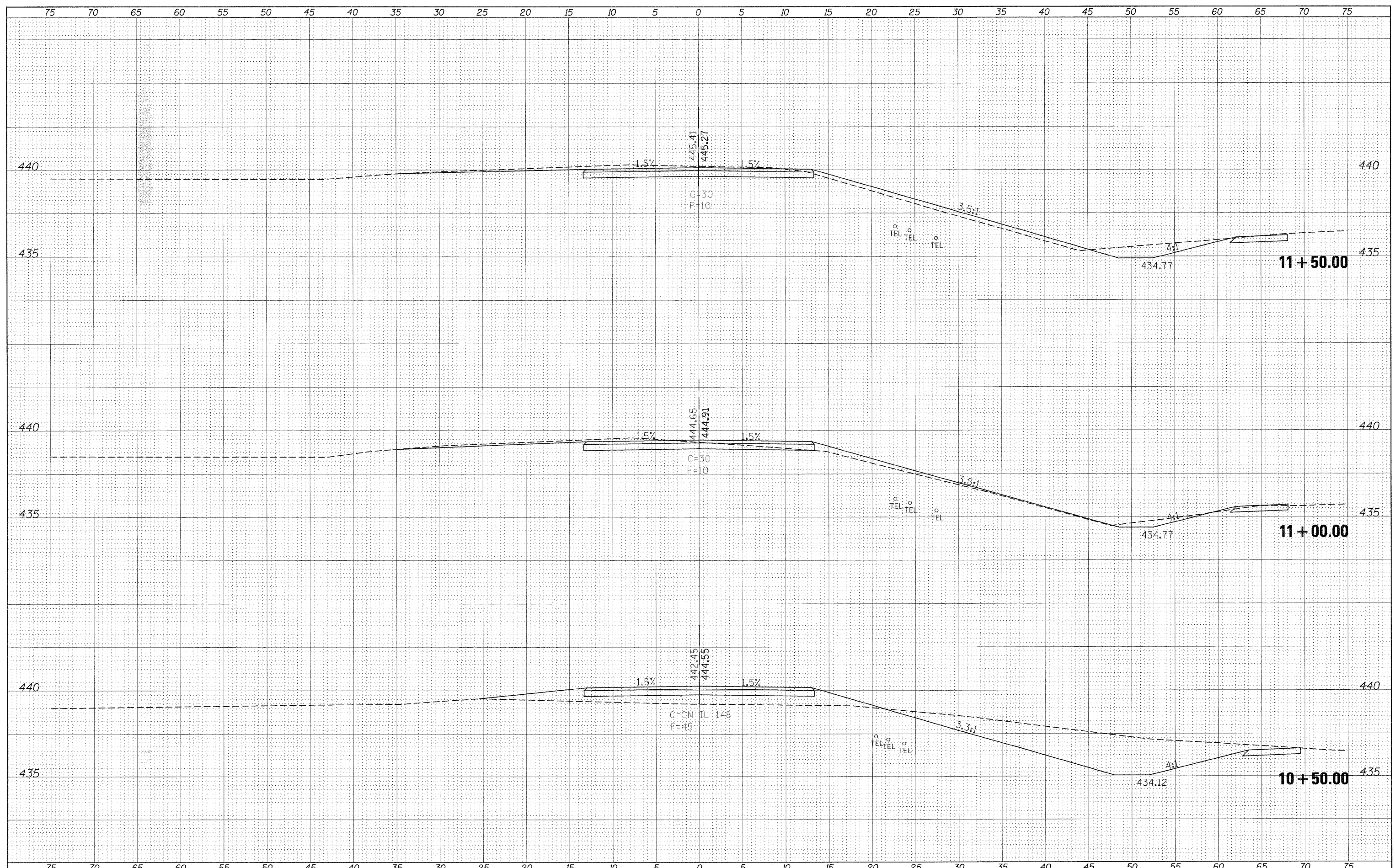
DATE	
BY	
ORIGINAL SURVEY	SUBMITTED
NOTE BOOK	PLOTTED
NO.	TEMPLATE
	AREAS CHECKED



FILE NAME =	USER NAME = knightsm	DESIGNED -	REVISED -	STATE OF ILLINOIS DEPARTMENT OF TRANSPORTATION	COX ROAD CROSS SECTIONS			F.A.P. RTE.	SECTION	COUNTY	TOTAL SHEETS	SHEET NO.
c:\pwork\pzd\dot\knightsm\10135592\78133-sht-	oc-Frw.dgn	DRAWN -	REVISED -		331	(I-3,1-2N-1,TS-1	WILLIAMSON	151	206			
PLOT SCALE = 5.0000' / IN.	CHECKED -	REVISED -	REVISED -		CONTRACT NO. 78133							
PLOT DATE = 1/3/2011	DATE	REVISED -	REVISED -		SCALE:	SHEET NO.	OF	SHEETS	STA. 9+50.00 TO STA. 10+00.00	ILLINOIS FED. AID PROJECT		

DATE	
BY	
FINAL SURVEY	
PLOTTED	
NOTE BOOK	
AREAS CHECKED	
NO.	

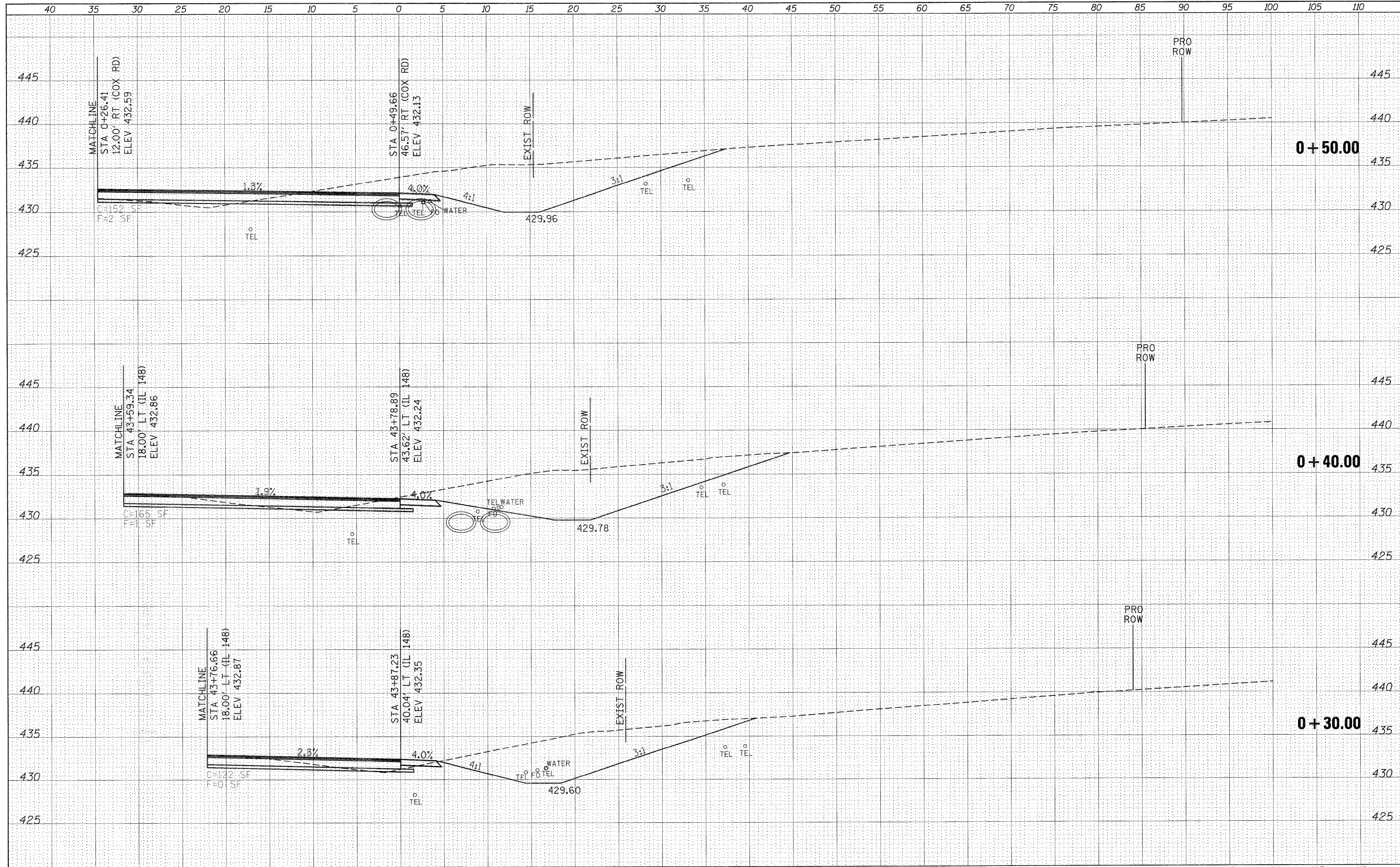
DATE	
BY	
ORIGINAL SURVEY	
PLOTTED	
NOTE BOOK	
AREAS CHECKED	
NO.	



FILE NAME =	USER NAME = knightam	DESIGNED -	REVISED -	STATE OF ILLINOIS DEPARTMENT OF TRANSPORTATION	COX ROAD CROSS SECTIONS			F.A.P. RTE.	SECTION	COUNTY	TOTAL SHEETS	SHEET NO.			
ca:\pwork\pwork\knightam\0135592\78133-sht-10.dgn		DRAWN -	REVISED -		SCALE:	SHEET NO.	OF	SHEETS	STA. 10+50.00	TO STA. 11+50.00	331	(1-3,1-2)N-1,TS-1	WILLIAMSON	251	207
		PLOT SCALE = 5,0000' / IN.	CHECKED -		REVISED -										
		PLOT DATE = 1/3/2011	DATE -		REVISED -										
											ILLINOIS FED. AID PROJECT			CONTRACT NO. 78133	

DATE	
BY	
FINISHED	
SURVEY	
PLOTTED	
NOTE BOOK	
AREAS CHECKED	
NO.	

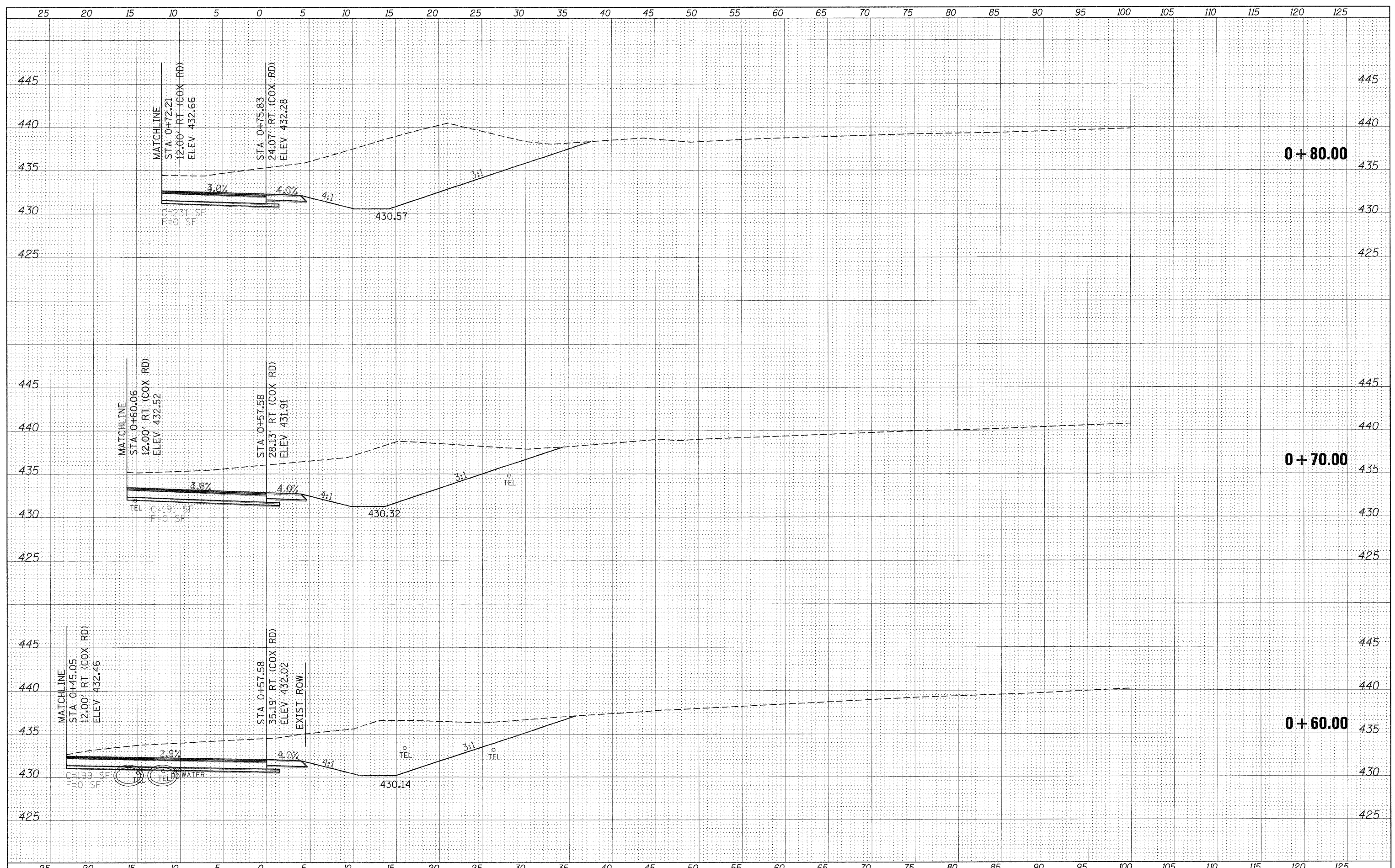
DATE	
BY	
ORIGINAL	
SURVEY	
PLOTTED	
NOTE BOOK	
AREAS CHECKED	
NO.	



FILE NAME =	USER NAME = knightham	DESIGNED -	REVISED -	STATE OF ILLINOIS DEPARTMENT OF TRANSPORTATION	NORTH QUADRANT PROPOSED FRONTAGE ROAD WEST (COX RD) CROSS SECTIONS			F.A.P. RTE.	SECTION	COUNTY	TOTAL SHEETS	SHEET NO.
cs:\pw\work\pwsdot\knightsm\d0135592\78133-sht-331.dgn		DRAWN -	REVISED -		331	(1-3,1-2N-1,TS-1)	WILLIAMSON	251	209			
		PLOT SCALE = 5.0000' / IN.	CHECKED -		REVISED -				CONTRACT NO. 78133			
		PLOT DATE = 1/3/2011	DATE -		REVISED -	SCALE: 1"=5'	SHEET NO. OF SHEETS	STA. +30.00 TO STA. +50.00	ILLINOIS FED. AID PROJECT			

DATE	
BY	
FINAL SURVEY	SUBMITTED
NOTE BOOK	PLOTTED
NO.	TEMPLATE
	AREAS CHECKED

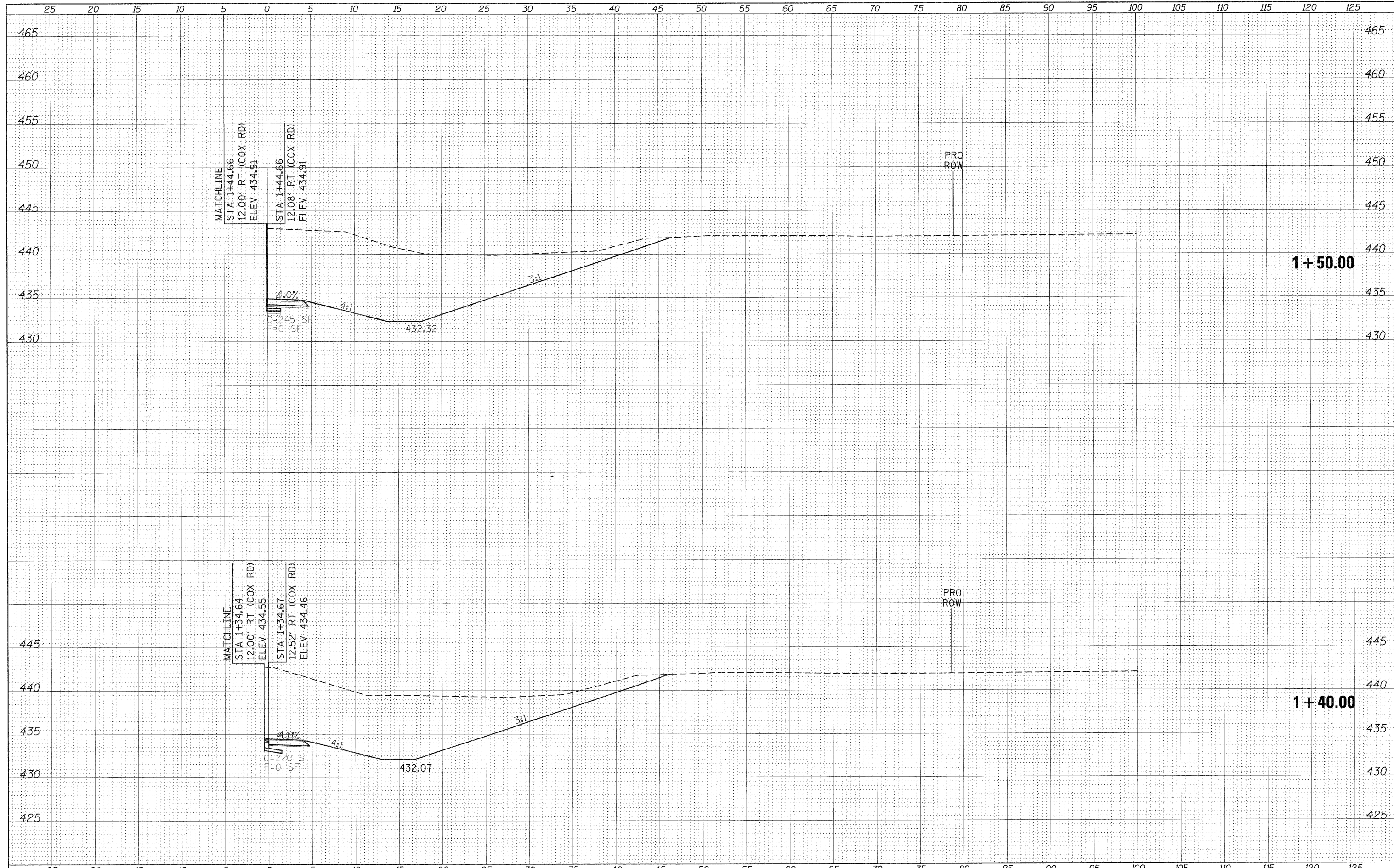
DATE	
BY	
ORIGINAL SURVEY	SUBMITTED
NOTE BOOK	PLOTTED
NO.	TEMPLATE
	AREAS CHECKED



FILE NAME =	USER NAME = knightsm	DESIGNED -	REVISED -	STATE OF ILLINOIS DEPARTMENT OF TRANSPORTATION	NORTH QUADRANT PROPOSED FRONTAGE ROAD WEST (COX RD) CROSS SECTIONS		F.A.P. RTE.	SECTION	COUNTY	TOTAL SHEETS	SHEET NO.
c:\pwwork\pwwork\knightsm\10135592\78133-sht	ac-Frwquads.dgn	DRAWN -	REVISED -		331	(I-3,I-2)N-1,TS-1	WILLIAMSON	251	210	CONTRACT NO. 78133	
PLOT SCALE = 5.0002' / IN.	CHECKED -	REVISED -	SCALE: 1"=5'		SHEET NO.	OF	SHEETS	STA. +60.00	TO STA. +80.00	ILLINOIS FED. AID PROJECT	
PLOT DATE = 1/3/2011	DATE -	REVISED -									

DATE	
BY	
FINISHED	
SURVEY	
PLOTTED	
TEMPLATE	
NOTE BOOK	
AREAS CHECKED	
NO.	

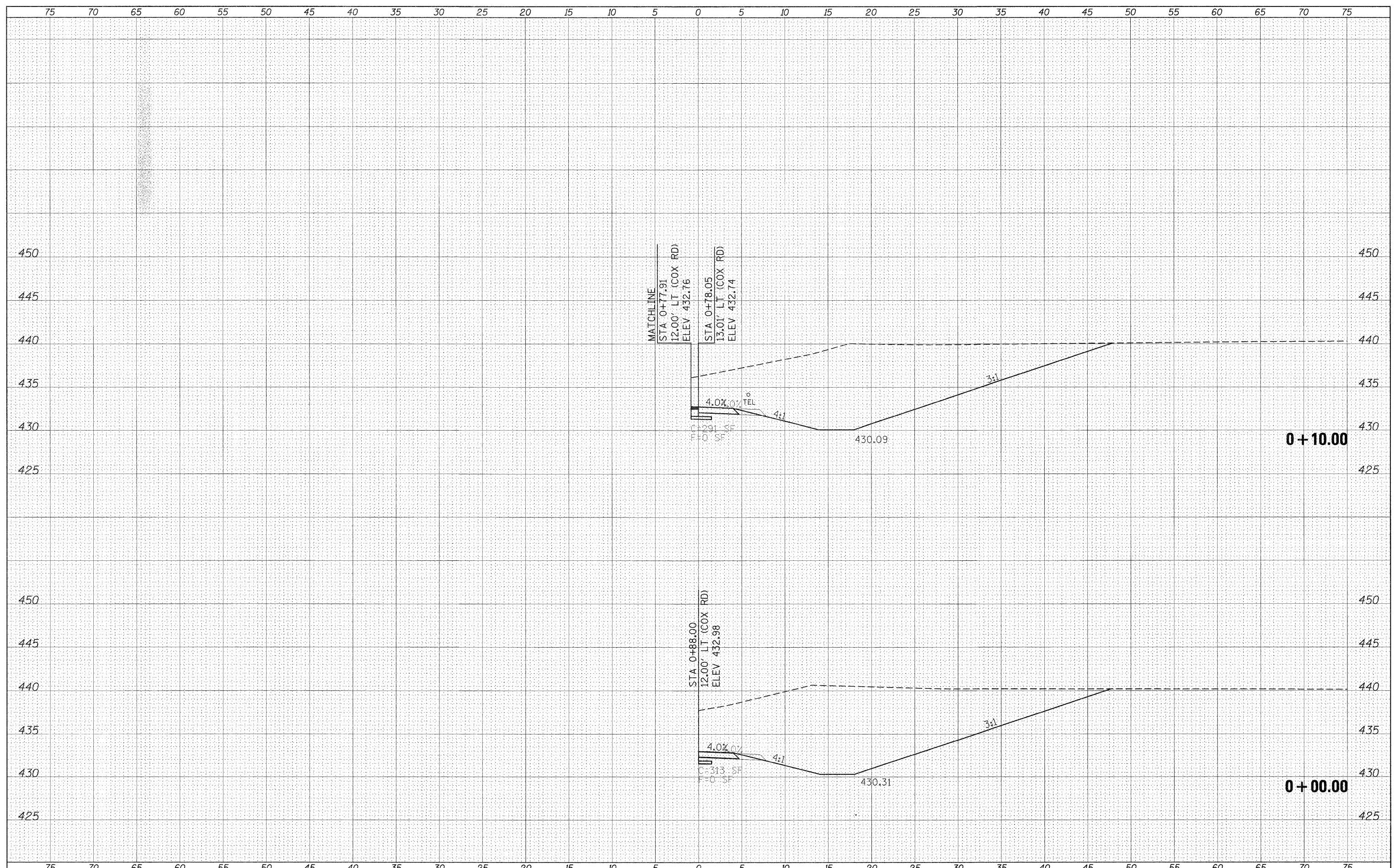
DATE	
BY	
ORIGINAL	
SURVEY	
PLOTTED	
TEMPLATE	
NOTE BOOK	
AREAS CHECKED	
NO.	



FILE NAME =	USER NAME = knightm	DESIGNED -	REVISED -	STATE OF ILLINOIS DEPARTMENT OF TRANSPORTATION	NORTH QUADRANT PROPOSED FRONTAGE ROAD WEST (COX RD) CROSS SECTIONS		F.A.P. RTE.	SECTION	COUNTY	TOTAL SHEETS	SHEET NO.		
cs:\pw\work\pwwdot\knightsm\8135592\78133-sht-1.dgn		DRAWN -	REVISED -				331	(1-3,1-2)N-1,TS-1	WILLIAMSON	251	213	CONTRACT NO. 78133	
PLOT SCALE = 5.0000' / IN.		CHECKED -	REVISED -				ILLINOIS FED. AID PROJECT						
PLOT DATE = 1/3/2011		DATE -	REVISED -				SCALE: 1"=5'	SHEET NO.	OF	SHEETS	STA. 1+40.00	TO STA. 1+50.00	

DATE	
BY	
FINAL SURVEY	SURVEYED
NOTE BOOK	PLOTTED
NO.	TEMPLATE
	AREAS
	CHECKED

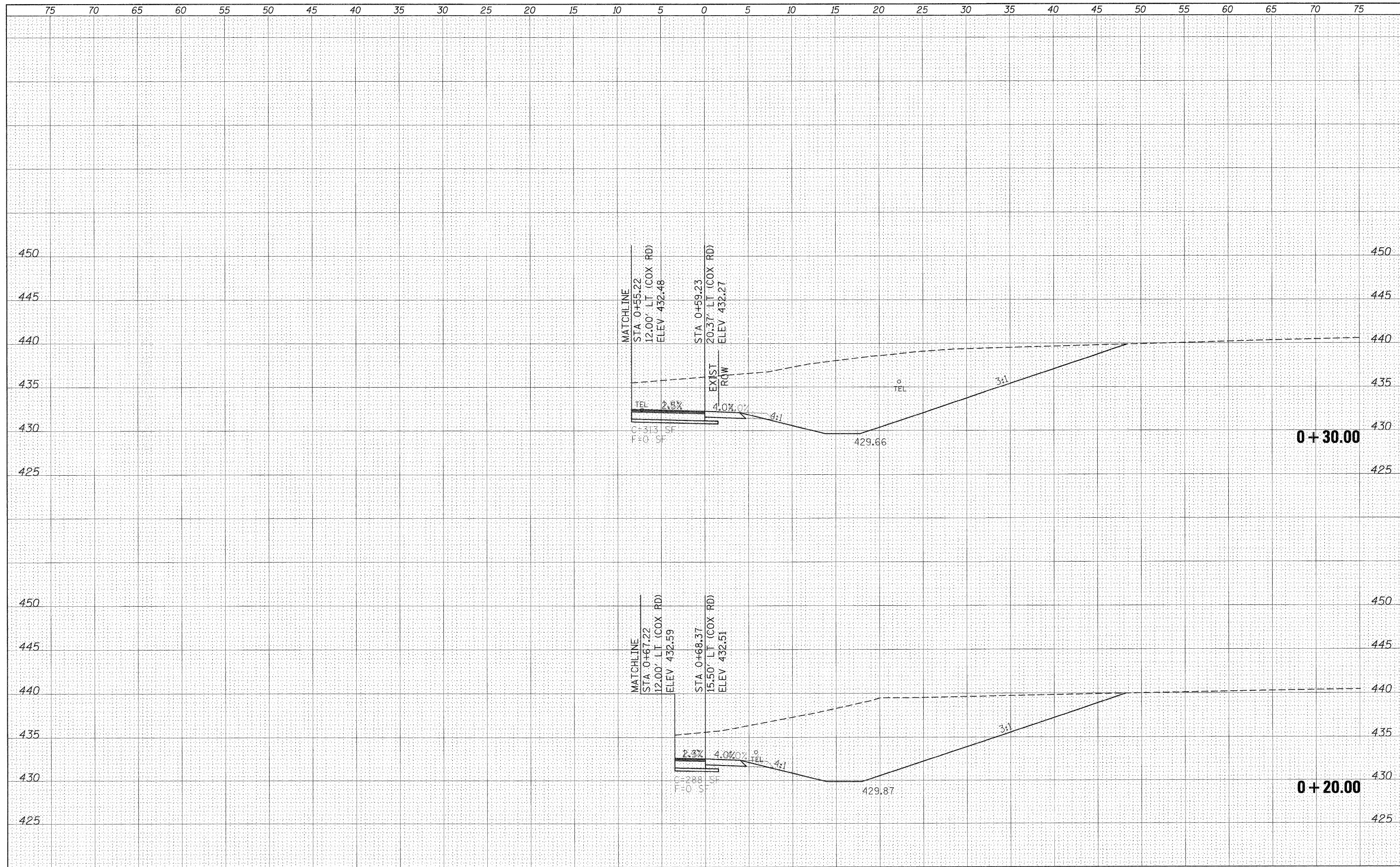
DATE	
BY	
ORIGINAL SURVEY	SURVEYED
NOTE BOOK	PLOTTED
NO.	TEMPLATE
	AREAS
	CHECKED



FILE NAME =	USER NAME = knightm	DESIGNED -	REVISED -	STATE OF ILLINOIS DEPARTMENT OF TRANSPORTATION	SOUTH QUADRANT PROPOSED FRONTAGE ROAD WEST (COX RD) CROSS SECTIONS				F.A.P. RTE.	SECTION	COUNTY	TOTAL SHEETS	SHEET NO.
c:\pwork\pwork\knightm\08135592\78133-sht-00-fr-quads.dgn		DRAWN -	REVISED -		331	(I-3,I-2)N-1,TS-1	WILLIAMSON	251	214				
PLOT SCALE = 5,0000 ' / IN.		CHECKED -	REVISED -		CONTRACT NO. 78133								
PLOT DATE = 1/3/2011		DATE -	REVISED -		ILLINOIS FED. AID PROJECT								
					SCALE: 1"=5'	SHEET NO.	OF	SHEETS	STA. +00.00	TO STA. +10.00			

DATE	
BY	
FINISHED	
SURVEY	
PLOTTED	
NOTE BOOK	
TEMPLATE	
AREAS	
CHECKED	
NO.	

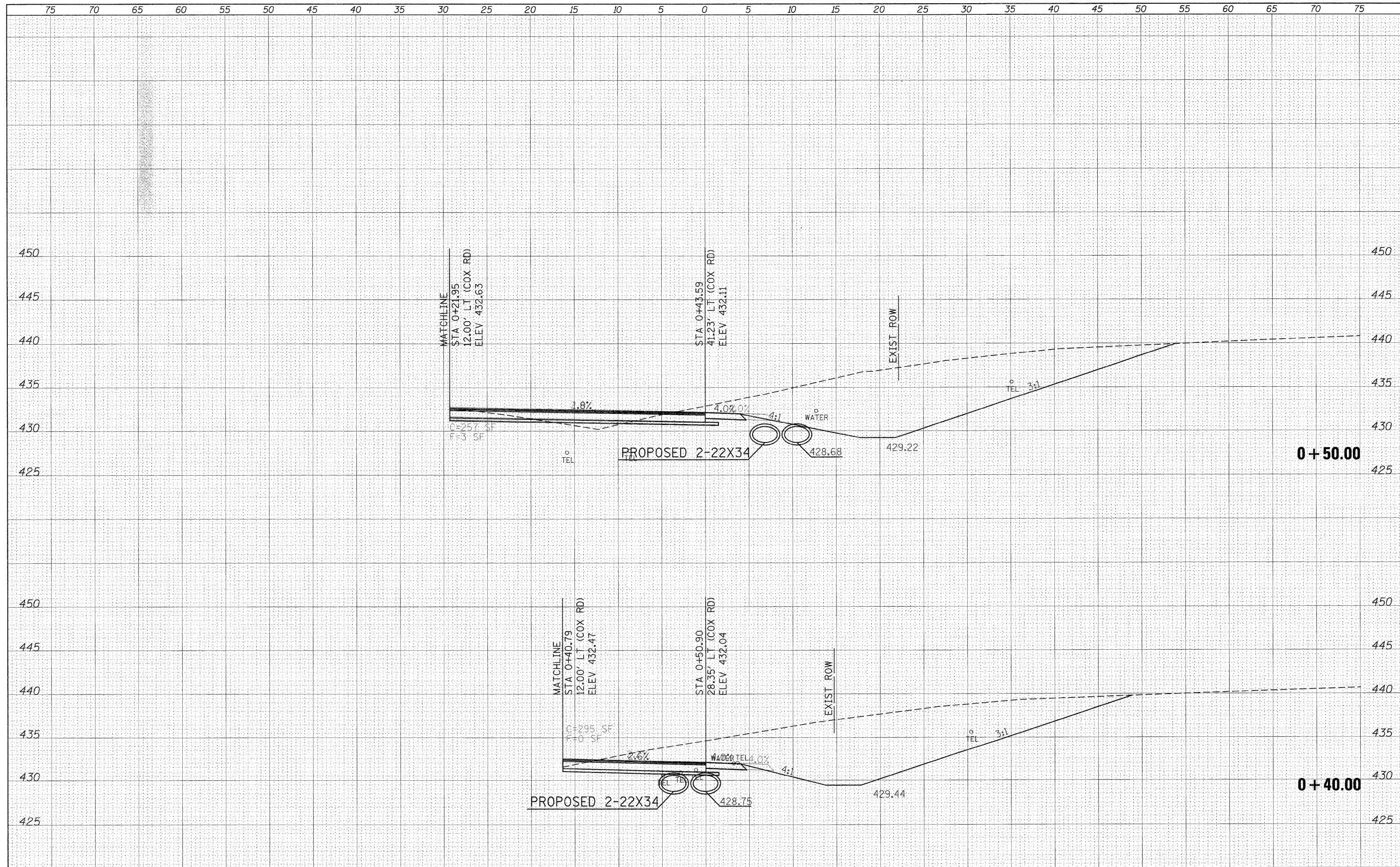
DATE	
BY	
ORIGINAL	
SURVEY	
PLOTTED	
NOTE BOOK	
TEMPLATE	
AREAS	
CHECKED	
NO.	



FILE NAME =	USER NAME = knightm	DESIGNED -	REVISED -	STATE OF ILLINOIS DEPARTMENT OF TRANSPORTATION	SOUTH QUADRANT PROPOSED FRONTAGE ROAD WEST (COX RD) CROSS SECTIONS			F.A.P. RTE.	SECTION	COUNTY	TOTAL SHEETS	SHEET NO.
c:\pwork\pwork\knightm\0135592\78133-sh-t-10-frwquads.dgn		DRAWN -	REVISED -		331	(1-3,1-2)N-1,TS-1	WILLIAMSON	2,51	215			
PLOT SCALE = 5.0000 1/4" IN.		CHECKED -	REVISED -		CONTRACT NO. 78133							
PLOT DATE = 1/3/2011		DATE -	REVISED -		SCALE: 1"=5'	SHEET NO. OF SHEETS	STA. +20.00 TO STA. +30.00	ILLINOIS FED. AID PROJECT				

DATE	
BY	
DESIGNED	
DRAWN	
CHECKED	
DATE	
REVISIONS	
NO.	
FINAL SURVEY	
NOTE BOOK	
PLOTTED	
TEMPLATE	
AREAS CHECKED	

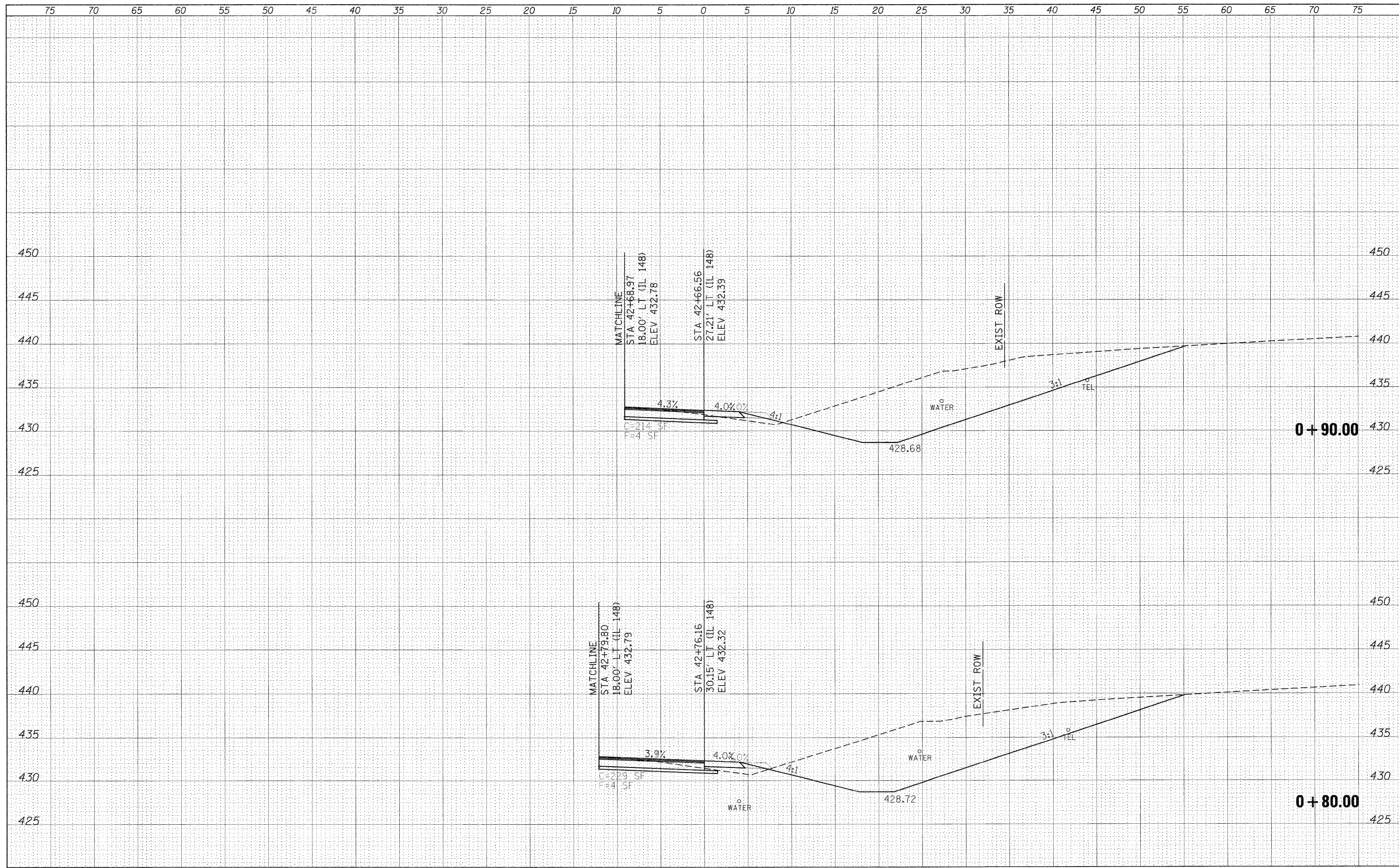
DATE	
BY	
DESIGNED	
DRAWN	
CHECKED	
DATE	
REVISIONS	
NO.	
ORIGINAL SURVEY	
NOTE BOOK	
PLOTTED	
TEMPLATE	
AREAS CHECKED	



FILE NAME =	USER NAME = knightsam	DESIGNED -	REVISED -	STATE OF ILLINOIS DEPARTMENT OF TRANSPORTATION	SOUTH QUADRANT PROPOSED FRONTAGE ROAD WEST (COX RD) CROSS SECTIONS			F.A.P. RTE.	SECTION	COUNTY	TOTAL SHEETS	SHEET NO.
c:\p\work\p\widot\knightsam\d8135592\78133-sht-1.dgn		DRAWN -	REVISED -		331	(I-3, I-2)N-1, TS-1	WILLIAMSON	251	216			
PLOT SCALE = 5,00000' / IN.		CHECKED -	REVISED -		CONTRACT NO. 78133							
PLOT DATE 1/3/2011		DATE -	REVISED -		SCALE: 1"=5'	SHEET NO. OF SHEETS	STA. +40.00 TO STA. +50.00	ILLINOIS FED. AID PROJECT				

DATE	
BY	
FINAL SURVEY	SURVEYED
NOTE BOOK	PLOTTED
NO.	TEMPLATE
	AREAS CHECKED

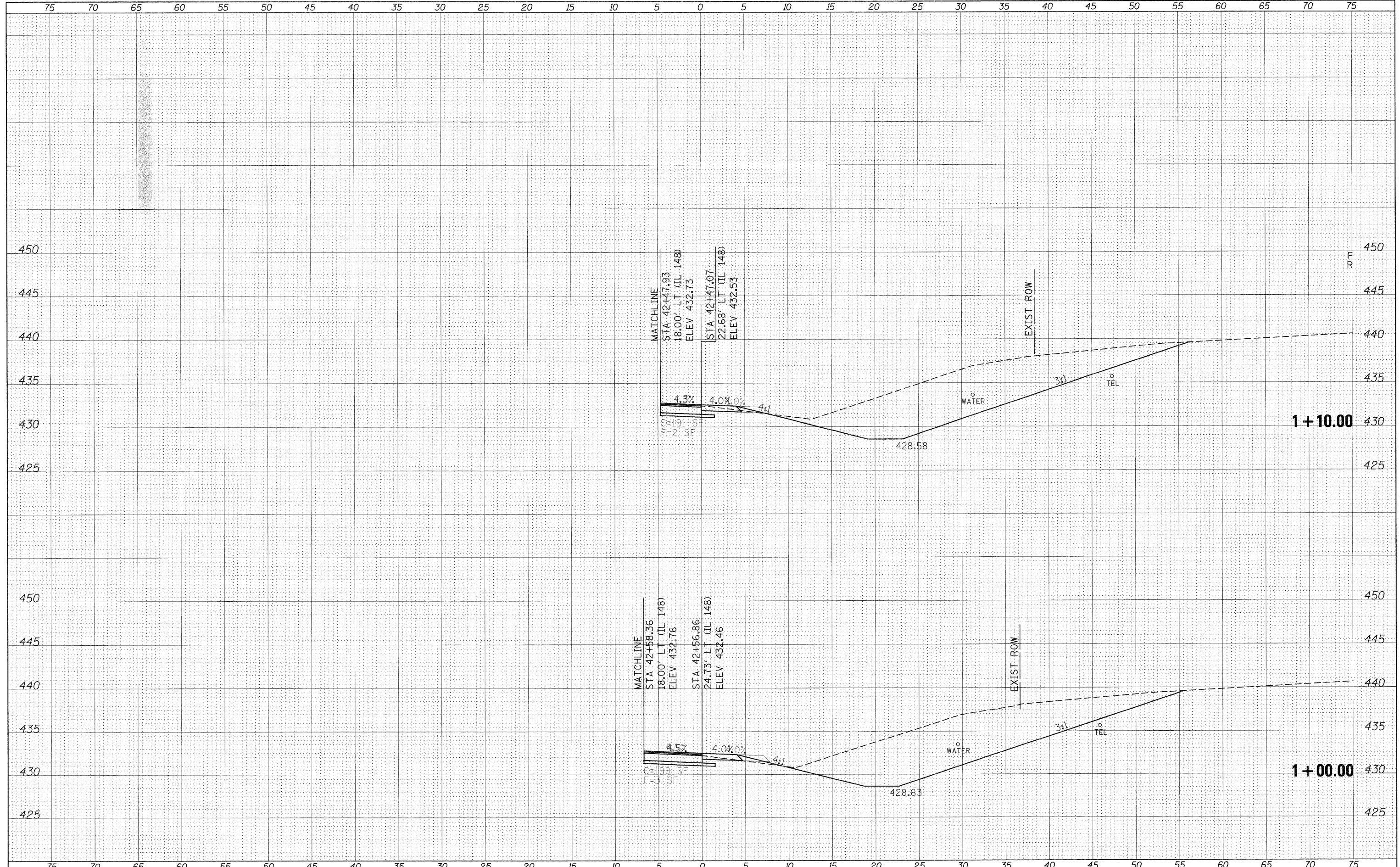
DATE	
BY	
ORIGINAL SURVEY	SURVEYED
NOTE BOOK	PLOTTED
NO.	TEMPLATE
	AREAS CHECKED



FILE NAME =	USER NAME = knightsm	DESIGNED -	REVISED -	STATE OF ILLINOIS DEPARTMENT OF TRANSPORTATION	SOUTH QUADRANT PROPOSED FRONTAGE ROAD WEST (COX RD) CROSS SECTIONS			F.A.P. RTE.	SECTION	COUNTY	TOTAL SHEETS	SHEET NO.	
c:\pwork\pwork\knightsm\d0135592\78133-sht	ce - Frwquads.dgn	DRAWN -	REVISED -		331	(1-3,1-2)N-1,TS-1	WILLIAMSON	251	218	CONTRACT NO. 78133			
	PLOT SCALE = 5.0000 "/td> <td>CHECKED -</td> <td>REVISED -</td> <td colspan="3">SCALE: 1"=5'</td> <td>SHEET NO.</td> <td>OF</td> <td>SHEETS</td> <td>STA. +80.00</td> <td>TO STA. +90.00</td> <td>ILLINOIS FED. AID PROJECT</td>	CHECKED -	REVISED -		SCALE: 1"=5'			SHEET NO.	OF	SHEETS	STA. +80.00	TO STA. +90.00	ILLINOIS FED. AID PROJECT
	PLOT DATE = 1/3/2011	DATE -	REVISED -										

FINAL SURVEY	SURVEYED	BY	DATE
NOTE BOOK	PLotted		
AREAS CHECKED	TEMPLATE		
	AREAS		
	CHECKED		

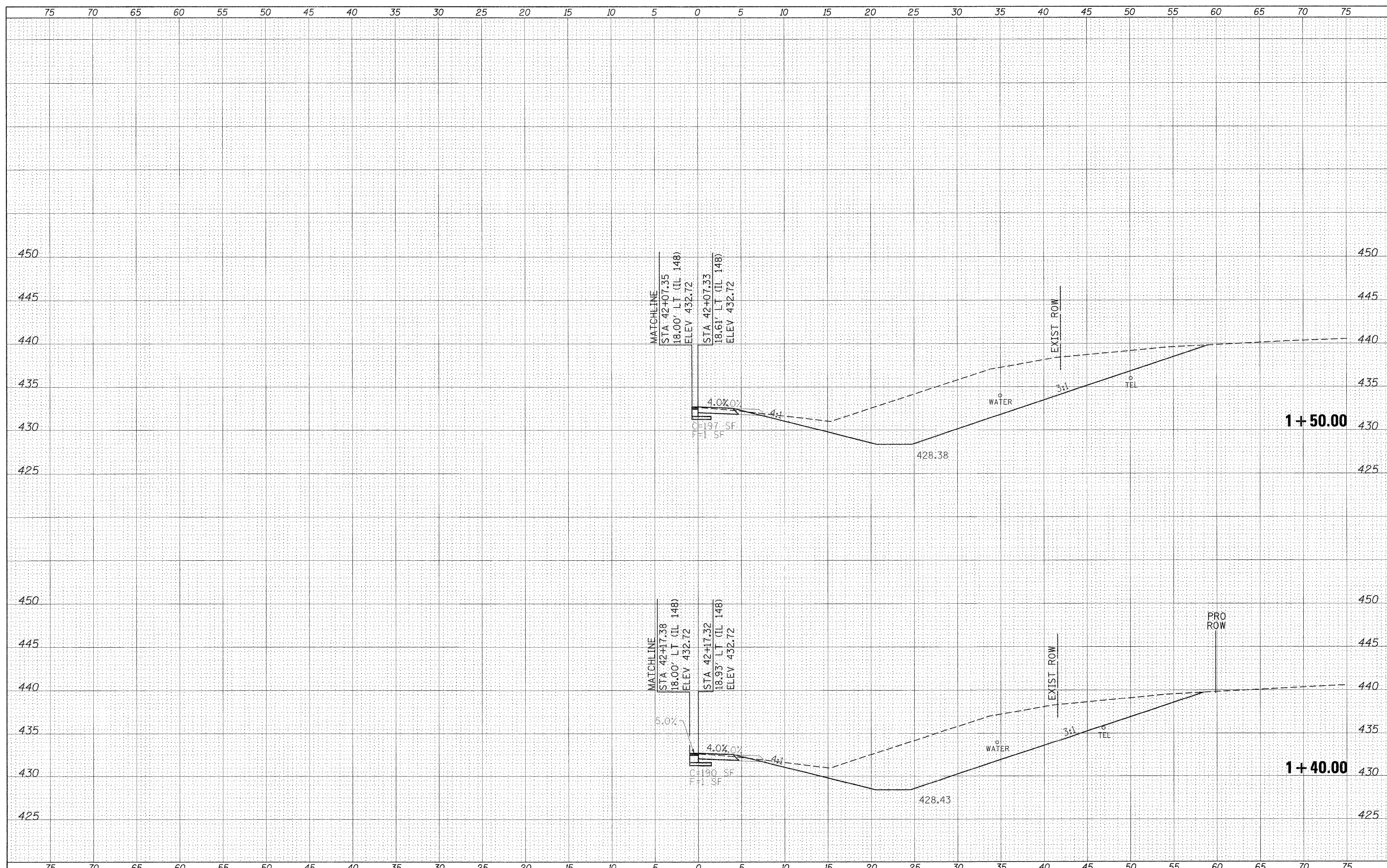
ORIGINAL SURVEY	SURVEYED	BY	DATE
NOTE BOOK	PLotted		
AREAS CHECKED	TEMPLATE		
	AREAS		
	CHECKED		



FILE NAME =	USER NAME = knights	DESIGNED -	REVISED -	STATE OF ILLINOIS DEPARTMENT OF TRANSPORTATION	SOUTH QUADRANT PROPOSED FRONTAGE ROAD WEST (COX RD) CROSS SECTIONS			F.A.P. RTE.	SECTION	COUNTY	TOTAL SHEETS	SHEET NO.
os\pwork\pwork\knights\dl35592\78133-aht-3ac-frwquads.dgn		DRAWN -	REVISED -		331	(1-3,1-2)N-1,TS-1	WILLIAMSON	251	219			
PLOT SCALE = 5.0000' / IN.		CHECKED -	REVISED -		SCALE: 1"=5'			SHEET NO. OF SHEETS		STA. 1+00.00 TO STA. 1+10.00		
PLOT DATE = 1/3/2011		DATE -	REVISED -		ILLINOIS FED. AID PROJECT							

DATE	
BY	
FINAL SURVEY	SURVEYED
NOTE BOOK	PLOTTED
NO.	TEMPLATE
	AREAS CHECKED

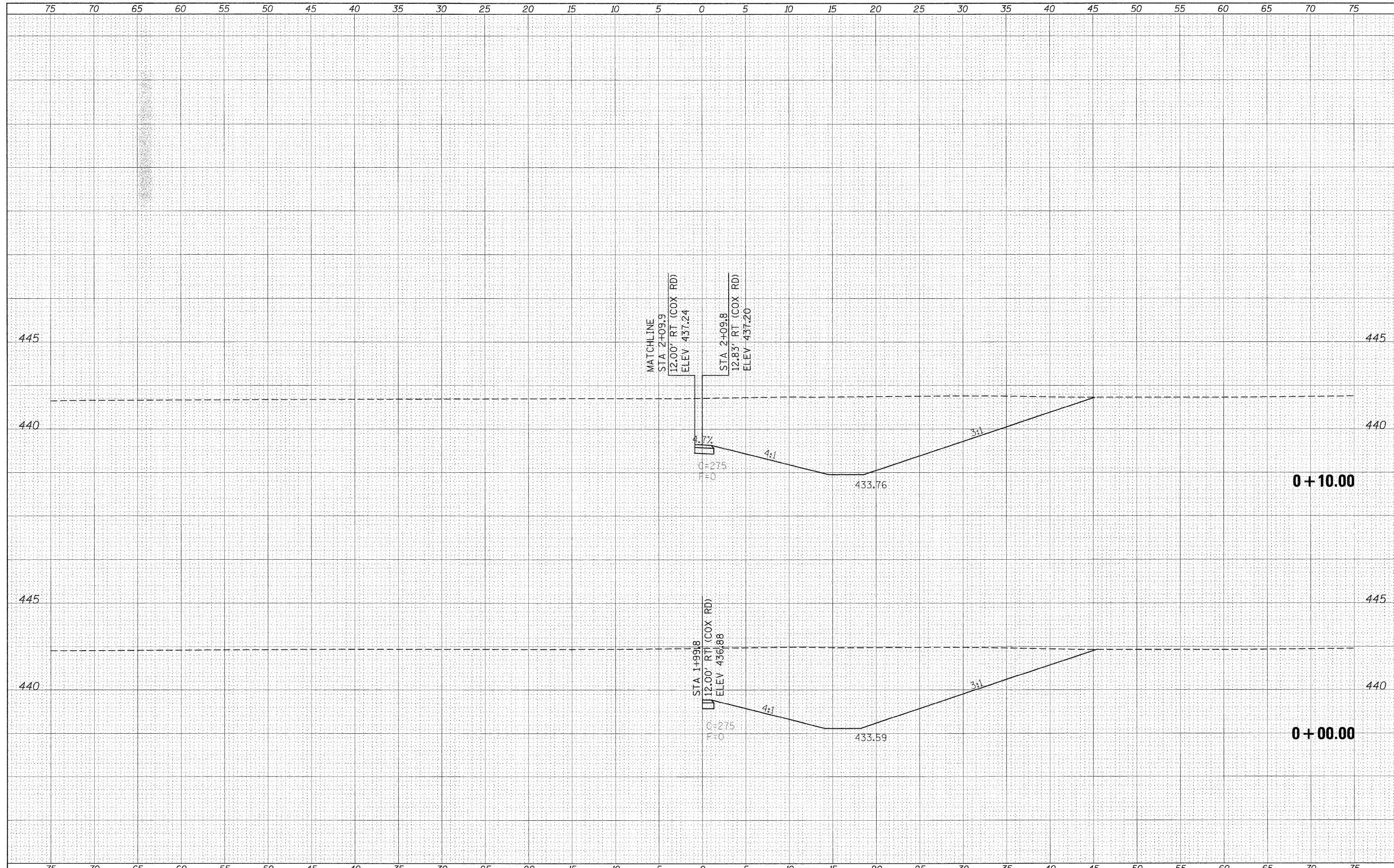
DATE	
BY	
ORIGINAL SURVEY	SURVEYED
NOTE BOOK	PLOTTED
NO.	TEMPLATE
	AREAS CHECKED



FILE NAME =	USER NAME = knightsn	DESIGNED -	REVISED -	STATE OF ILLINOIS DEPARTMENT OF TRANSPORTATION	SOUTH QUADRANT PROPOSED FRONTAGE ROAD WEST (COX RD) CROSS SECTIONS			F.A.P. RTE.	SECTION	COUNTY	TOTAL SHEETS	SHEET NO.
c:\pw_work\pwsdot\knightsn\d0135592\78133-shd	pc_frquads.dgn	DRAWN -	REVISED -		331	(I-3,I-2)N-1,TS-1	WILLIAMSON	251	221			
	PLOT SCALE = 5,0000 ' / IN.	CHECKED -	REVISED -		CONTRACT NO. 78133							
	PLOT DATE = 1/3/2011	DATE -	REVISED -		SCALE: 1"=5'			SHEET NO. OF SHEETS		STA. 1+40.00 TO STA. 1+50.00		ILLINOIS FED. AID PROJECT

DATE	
BY	
DESIGNED	
DRAWN	
CHECKED	
DATE	
REVISIONS	
NO.	
FINAL SURVEY	
NOTE BOOK	
TEMPLATE	
AREAS	
AREAS CHECKED	

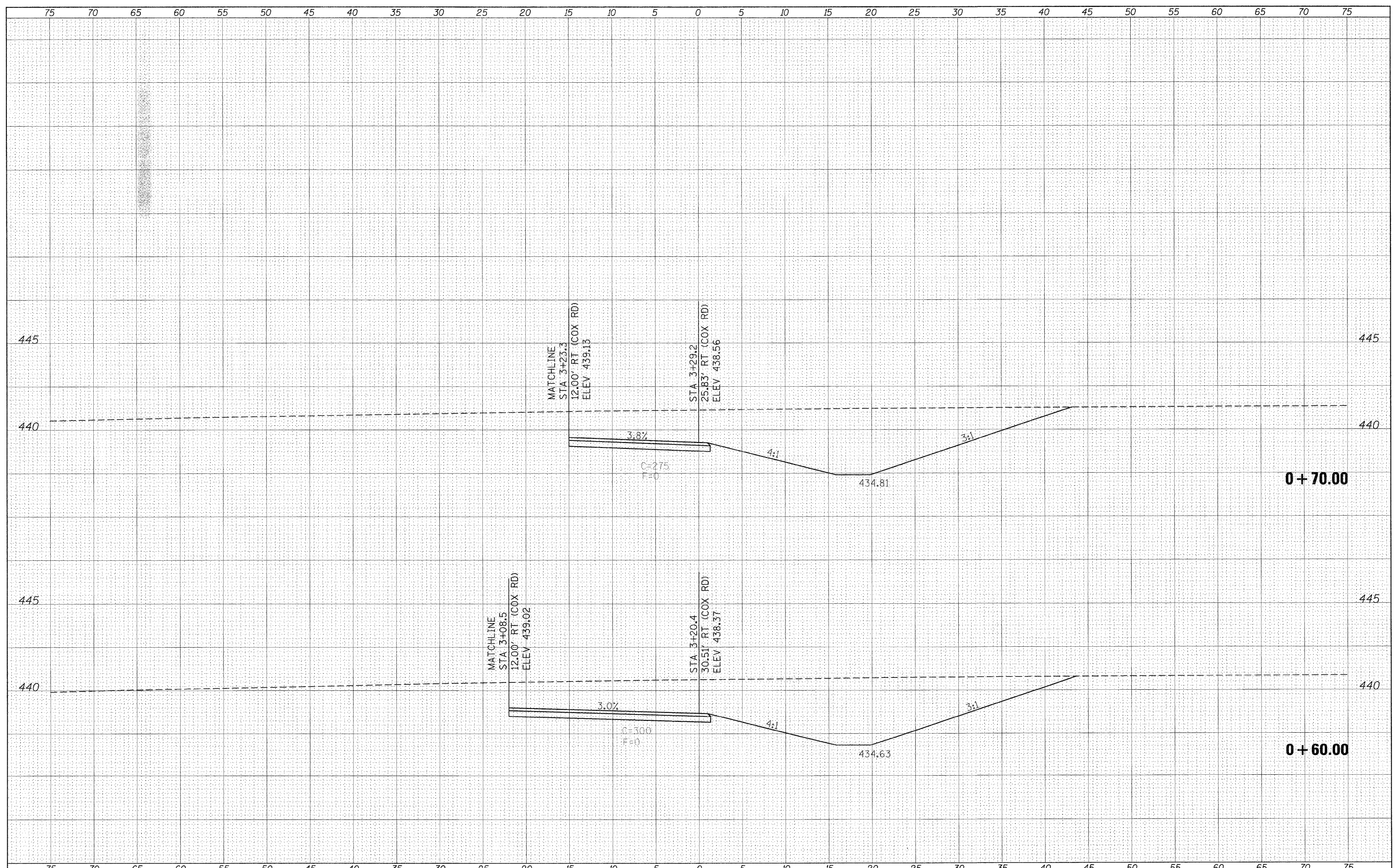
DATE	
BY	
DESIGNED	
DRAWN	
CHECKED	
DATE	
REVISIONS	
NO.	
ORIGINAL SURVEY	
NOTE BOOK	
TEMPLATE	
AREAS	
AREAS CHECKED	



FILE NAME =	USER NAME = knightm	DESIGNED -	REVISED -	STATE OF ILLINOIS DEPARTMENT OF TRANSPORTATION	WEST QUADRANT PROPOSED FRONTAGE ROAD WEST (COX RD) CROSS SECTIONS				F.A. RTE.	SECTION	COUNTY	TOTAL SHEETS	SHEET NO.
o:\pwork\pwork\knightm\0135592\78133-sht-	oc-Fr-wquads.dgn	DRAWN -	REVISED -		331	(1-3,1-2N-1,TS-1)	WILLIAMSON	251	222				
PLOT SCALE = 5.0000' / 1" IN.	CHECKED -	REVISED -	SCALE:		SHEET NO.	OF SHEETS	STA. +00.00	TO STA. +10.00	CONTRACT NO. 78133				
PLOT DATE = 1/3/2011	DATE -	REVISED -	ILLINOIS FED. AID PROJECT										

DATE	
BY	
FINAL SURVEY	SUBMITTED
NOTE BOOK	PLOTTED
NO.	TEMPLATE
	AREAS
	CHECKED

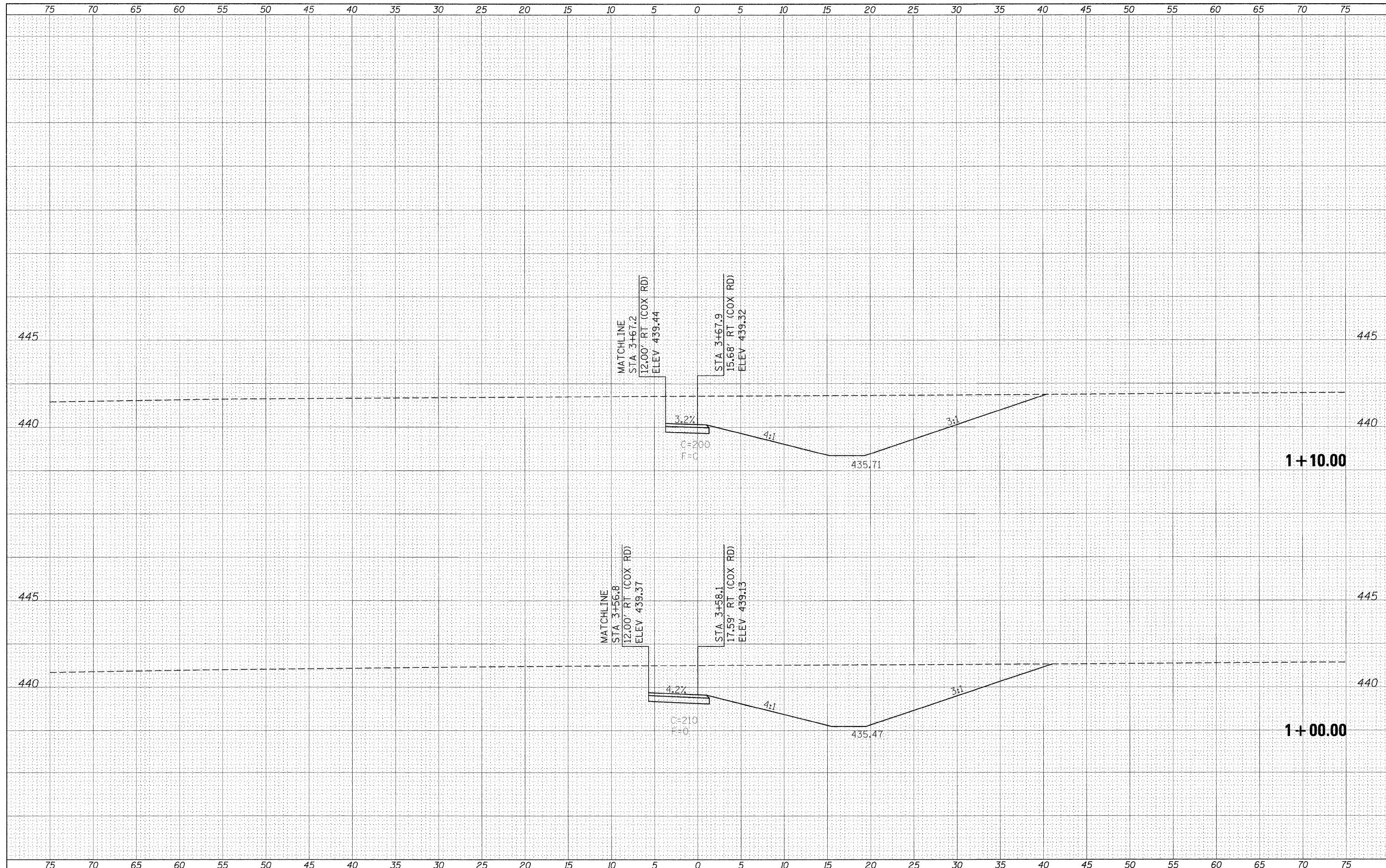
DATE	
BY	
ORIGINAL SURVEY	SUBMITTED
NOTE BOOK	PLOTTED
NO.	TEMPLATE
	AREAS
	CHECKED



FILE NAME =	USER NAME = knightham	DESIGNED -	REVISED -	STATE OF ILLINOIS DEPARTMENT OF TRANSPORTATION	WEST QUADRANT PROPOSED FRONTAGE ROAD WEST (COX RD) CROSS SECTIONS				F.A. RTE.	SECTION	COUNTY	TOTAL SHEETS	SHEET NO.
ci:\pwork\pwork\knightham\0135592\78133-sht-01.dwg		DRAWN -	REVISED -		331	(1-3,1-2N-1,TS-1)	WILLIAMSON	251	225				
PLOT SCALE = 5.0000' / 1" IN.		CHECKED -	REVISED -		CONTRACT NO. 78133				ILLINOIS FED. AID PROJECT				
PLOT DATE = 1/3/2011		DATE -	REVISED -		SCALE:	SHEET NO.	OF	SHEETS	STA. +60.00	TO STA. +70.00			

DATE	
BY	
FINAL SURVEY	SUPERSEDED
NOTE BOOK	PLOTTED
NO.	TEMPLATE
	AREAS CHECKED

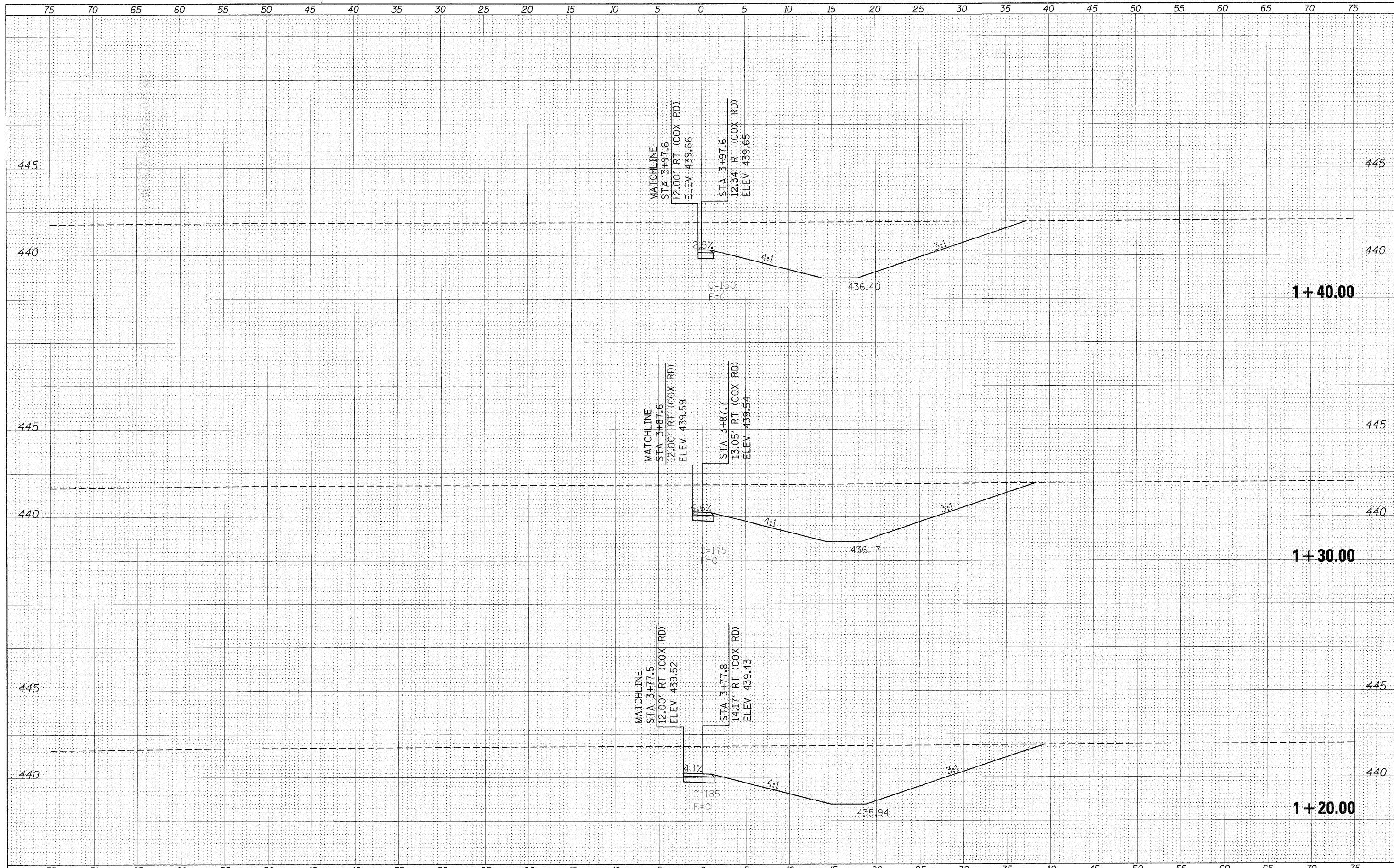
DATE	
BY	
ORIGINAL SURVEY	SUPERSEDED
NOTE BOOK	PLOTTED
NO.	TEMPLATE
	AREAS CHECKED



FILE NAME =	USER NAME = knightsm	DESIGNED -	REVISED -	STATE OF ILLINOIS DEPARTMENT OF TRANSPORTATION	WEST QUADRANT PROPOSED FRONTAGE ROAD WEST (COX RD) CROSS SECTIONS			F.A. RTE.	SECTION	COUNTY	TOTAL SHEETS	SHEET NO.
c:\pwork\pwork\knightsm\d0135592\78133-sht	ce.Frqquads.dgn	DRAWN -	REVISED -		331	(1-3,1-2)N-1,TS-1	WILLIAMSON	251	227			
PLOT SCALE = 5.0000' / IN.	CHECKED -	REVISED -	SCALE:		SHEET NO.	OF SHEETS	STA. 1+00.00	TO STA. 1+10.00	CONTRACT NO. 78133			
PLOT DATE = 1/3/2011	DATE -	REVISED -	ILLINOIS FED. AID PROJECT									

BY:	DATE:
SUBMITTED:	
PLOTTED:	
TEMPLATE:	
NOTE BOOK:	
AREAS CHECKED:	
NO.:	

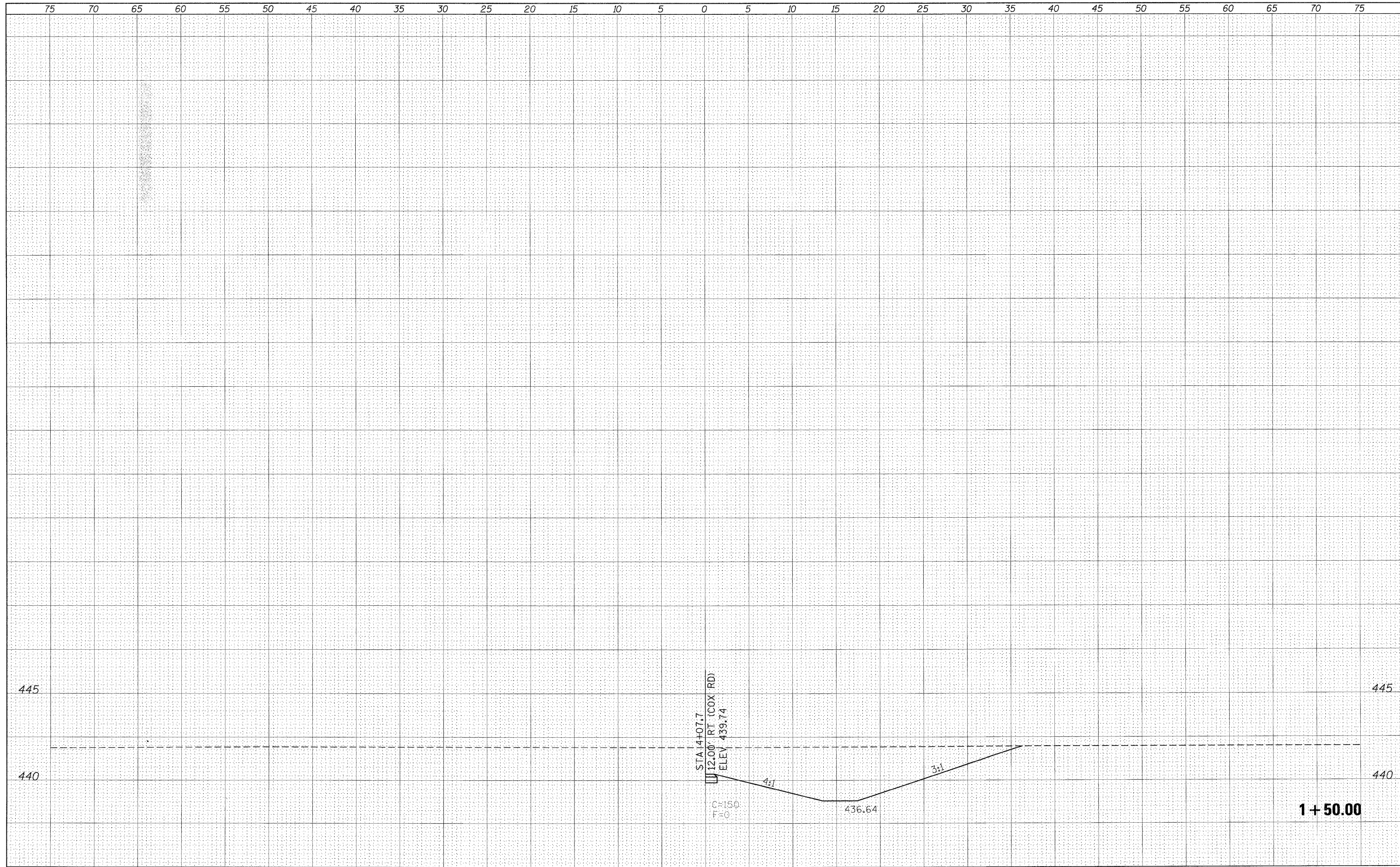
BY:	DATE:
SUBMITTED:	
PLOTTED:	
TEMPLATE:	
NOTE BOOK:	
AREAS CHECKED:	
NO.:	



FILE NAME =	USER NAME = knightam	DESIGNED -	REVISED -	STATE OF ILLINOIS DEPARTMENT OF TRANSPORTATION	WEST QUADRANT PROPOSED FRONTAGE ROAD WEST (COX RD) CROSS SECTIONS			F.A. RTE.	SECTION	COUNTY	TOTAL SHEETS	SHEET NO.	
c:\pwork\pwork\knightam\0135592\78133-sht-	g_c_frwquads.dgn	DRAWN -	REVISED -		331	(1-3,1-2N-1,TS-1)	WILLIAMSON	251	228	CONTRACT NO. 78133			
PLOT SCALE = 5.0000" / IN.		CHECKED -	REVISED -		SCALE:			SHEET NO.	OF	SHEETS	STA. 1+20.00	TO STA. 1+40.00	ILLINOIS FED. AID PROJECT
PLOT DATE 1/3/2011		DATE -	REVISED -										

DATE	
BY	
FINAL SURVEY	SURVEYED
NOTE BOOK	PLOTTED
NO.	TEMPLATE
	AREAS CHECKED

DATE	
BY	
ORIGINAL SURVEY	SURVEYED
NOTE BOOK	PLOTTED
NO.	TEMPLATE
	AREAS CHECKED



FILE NAME =	USER NAME = knightsm	DESIGNED -	REVISED -
c:\pwwork\pwwork\knightsm\d0135592\78133-sht-1-co_frquads.dgn		DRAWN -	REVISED -
		CHECKED -	REVISED -
		DATE -	REVISED -

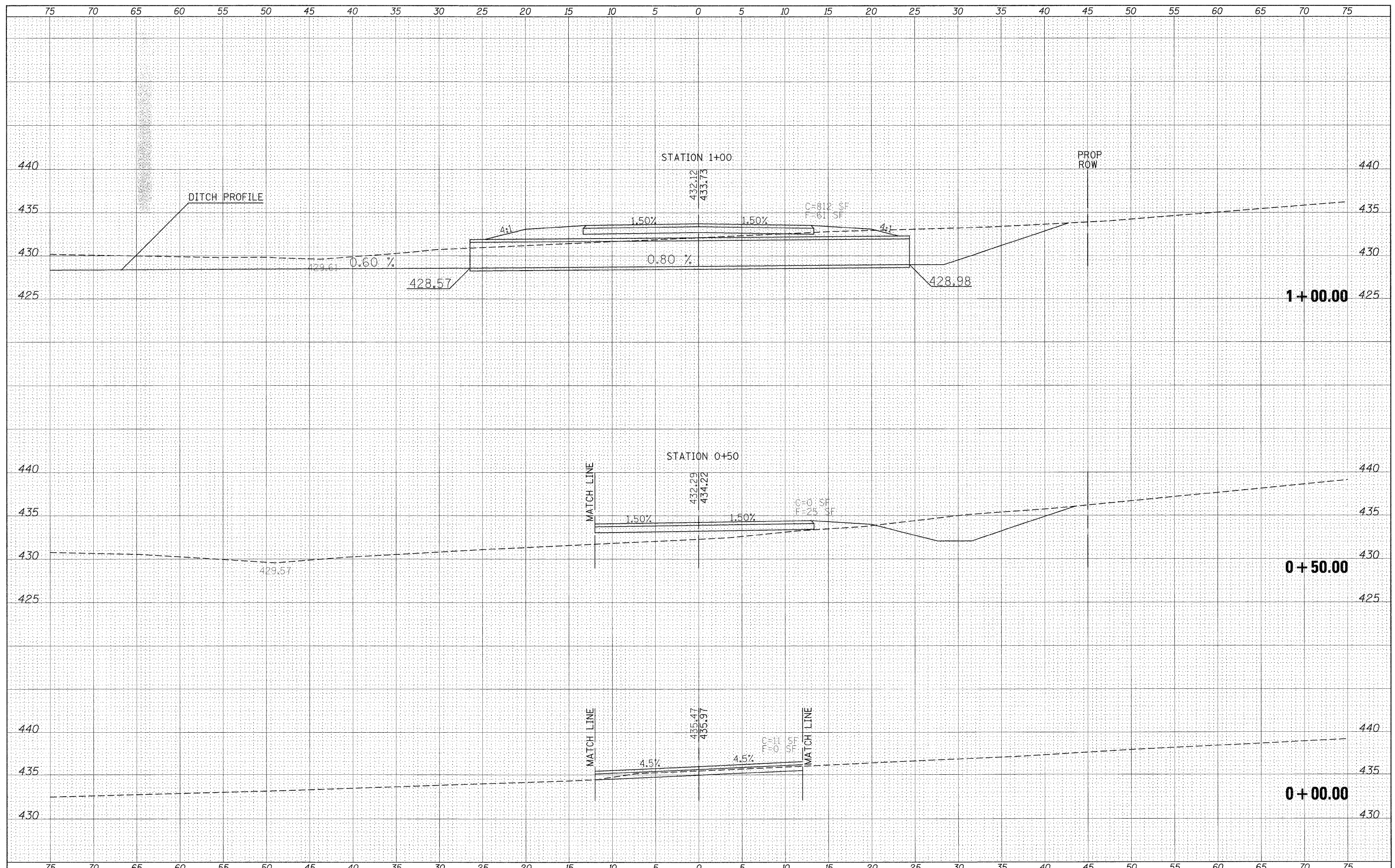
**STATE OF ILLINOIS
DEPARTMENT OF TRANSPORTATION**

WEST QUADRANT PROPOSED FRONTAGE ROAD WEST (COX RD) CROSS SECTIONS			
SCALE:	SHEET NO.	OF SHEETS	STA. 1+50.00 TO STA. 1+50.00

F.A. RTE.	SECTION	COUNTY	TOTAL SHEETS	SHEET NO.
331	(1-3,1-2)N-1,TS-1	WILLIAMSON	251	229
CONTRACT NO. 78133				
ILLINOIS FED. AID PROJECT				

DATE	
BY	
FINAL SURVEY	SURVEYED
NOTE BOOK	PLOTTED
NO.	TEMPLATE
	AREAS CHECKED
	AREAS CHECKED

DATE	
BY	
ORIGINAL SURVEY	SURVEYED
NOTE BOOK	PLOTTED
NO.	TEMPLATE
	AREAS CHECKED
	AREAS CHECKED



FILE NAME =	USER NAME = knightsm
c:\pwork\pwork\knightsm\d0135592\78133-shr-dwg	
PLOT SCALE = 5.0000' / IN.	
PLOT DATE = 1/3/2011	

DESIGNED -	REVISED -
DRAWN -	REVISED -
CHECKED -	REVISED -
DATE -	REVISED -

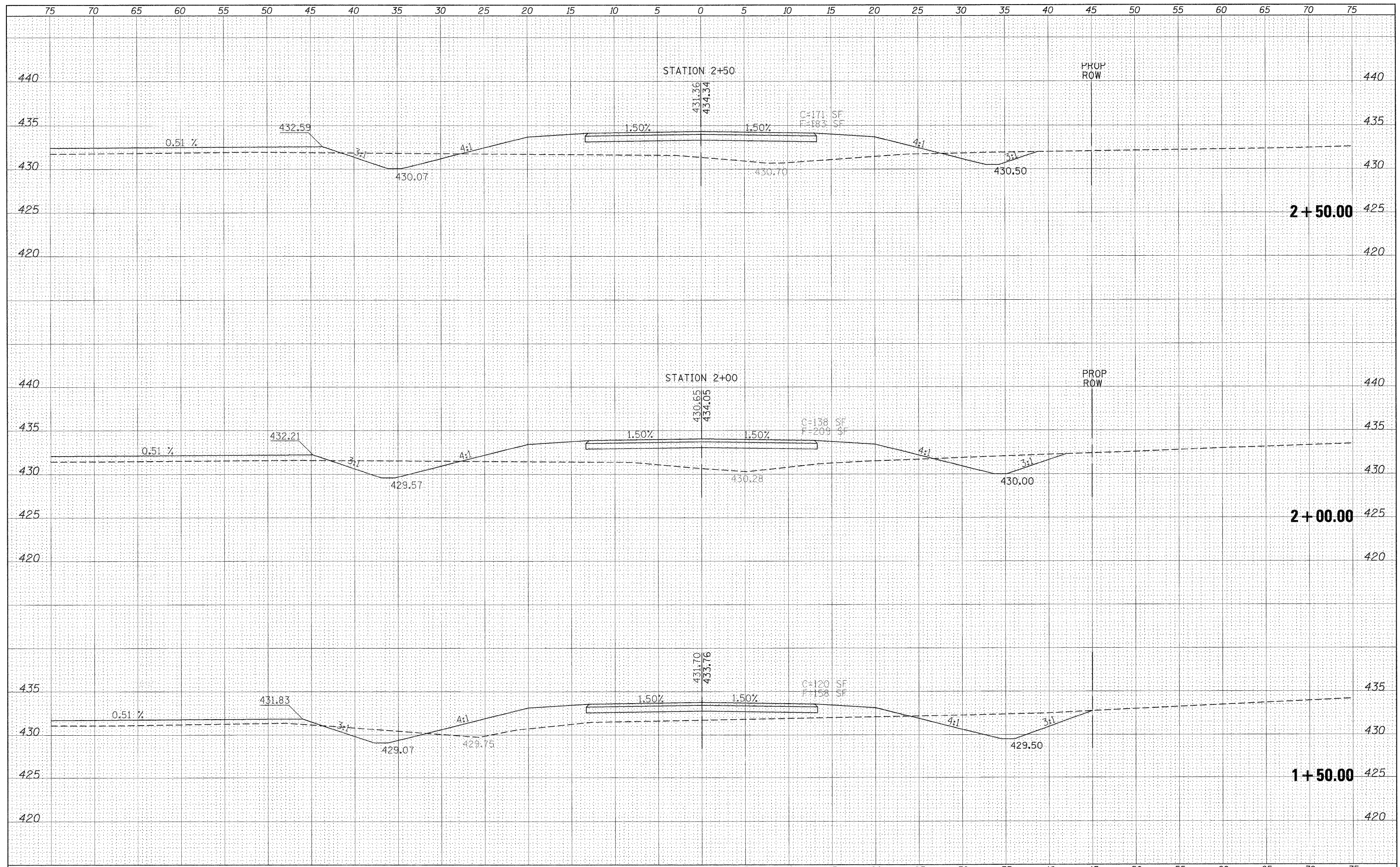
**STATE OF ILLINOIS
DEPARTMENT OF TRANSPORTATION**

AIRWAY DRIVE CROSS SECTIONS			
SCALE:	SHEET NO.	OF SHEETS	STA. +00.00 TO STA. 1+00.00

F.A. RTE.	SECTION	COUNTY	TOTAL SHEETS	SHEET NO.
331	(1-3,1-2N-1,TS-1	WILLIAMSON	251	230
				CONTRACT NO. 78133
ILLINOIS FED. AID PROJECT				

DATE	
BY	
FINAL SURVEY	
SURVEY	
NOTE BOOK	
PLATE	
AREAS CHECKED	
NO.	

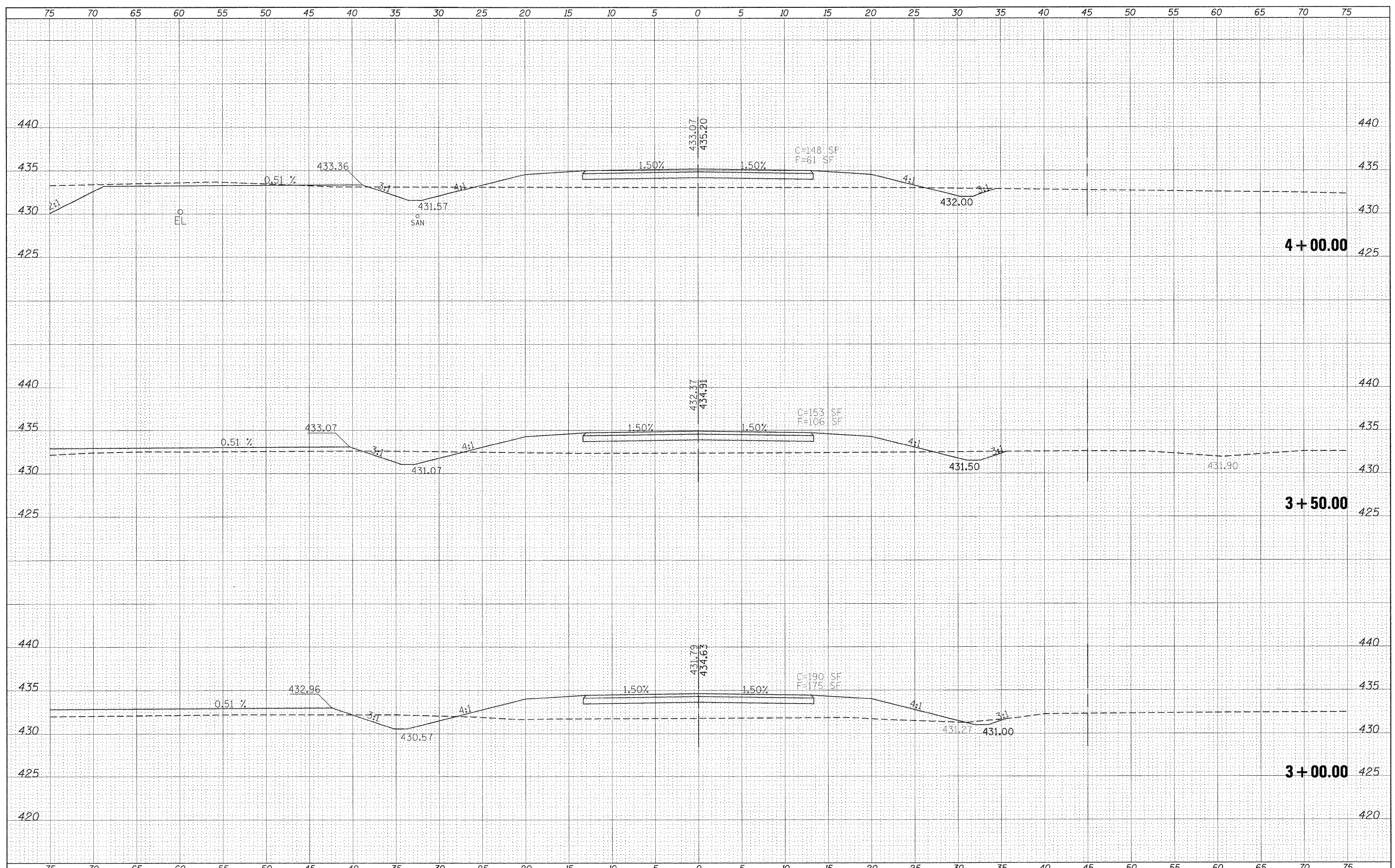
DATE	
BY	
ORIGINAL SURVEY	
SURVEY	
NOTE BOOK	
PLATE	
AREAS CHECKED	
NO.	



FILE NAME =	USER NAME = knightan	DESIGNED -	REVISED -	STATE OF ILLINOIS DEPARTMENT OF TRANSPORTATION	AIRWAY DRIVE CROSS SECTIONS				F.A. RITE.	SECTION	COUNTY	TOTAL SHEETS	SHEET NO.
cs:\pwork\pwork\knightsm\08135592\78133-ah-1-1-11-11-11.dgn		DRAWN -	REVISED -		331	(1-3,1-2N-1,TS-1	WILLIAMSON	251	231				
PLOT SCALE = 5,0000' / IN.		CHECKED -	REVISED -		CONTRACT NO. 78133								
PLOT DATE 1/3/2011		DATE -	REVISED -		SCALE:	SHEET NO.	OF SHEETS	STA. 1+50.00	TO STA. 2+50.00	ILLINOIS FED. AID PROJECT			

DATE	
BY	
FINAL SURVEY	SURVEYED
NOTE BOOK	PLOTTED
NO.	TEMPLATE
	AREAS CHECKED

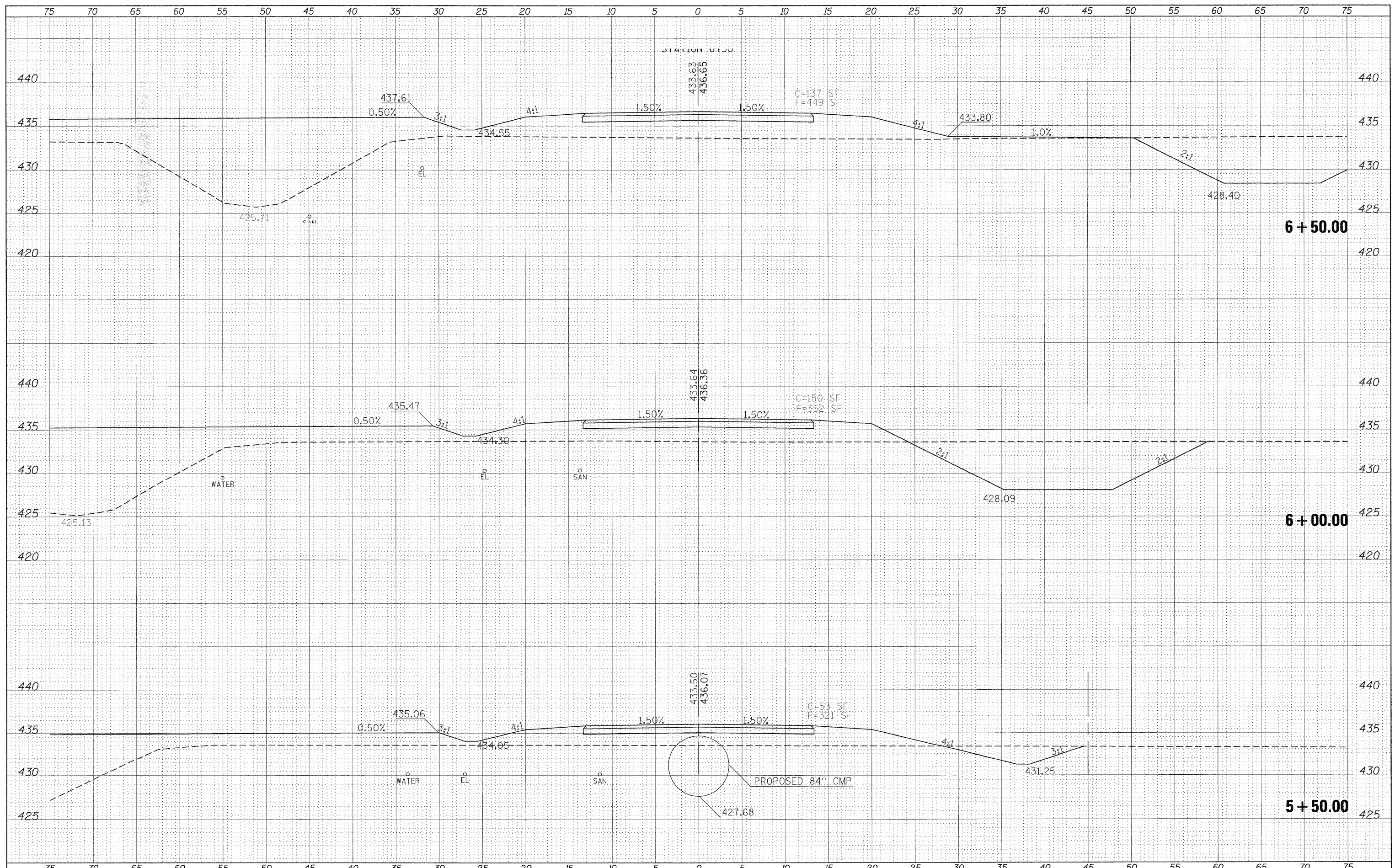
DATE	
BY	
ORIGINAL SURVEY	SURVEYED
NOTE BOOK	PLOTTED
NO.	TEMPLATE
	AREAS CHECKED



FILE NAME =	USER NAME = knightar	DESIGNED -	REVISED -	STATE OF ILLINOIS DEPARTMENT OF TRANSPORTATION	AIRWAY DRIVE CROSS SECTIONS			F.A. RTE.	SECTION	COUNTY	TOTAL SHEETS	SHEET NO.
ct:\pw\work\pwsdot\knightsm\d0135592\78133-sht-331.dgn	PLOT SCALE = 5,0000' / IN.	DRAWN -	REVISED -					331	(1-3,1-2)N-1,TS-1	WILLIAMSON	251	232
	PLOT DATE = 1/3/2011	CHECKED -	REVISED -					CONTRACT NO. 78133				
		DATE -	REVISED -					SCALE:	SHEET NO.	OF	SHEETS	STA. 3+00.00 TO STA. 4+00.00

DATE	
BY	
FINAL SURVEY	SURVEYED
NOTE BOOK	PLOTTED
NO.	TEMPLATE
	AREAS
	CHECKED

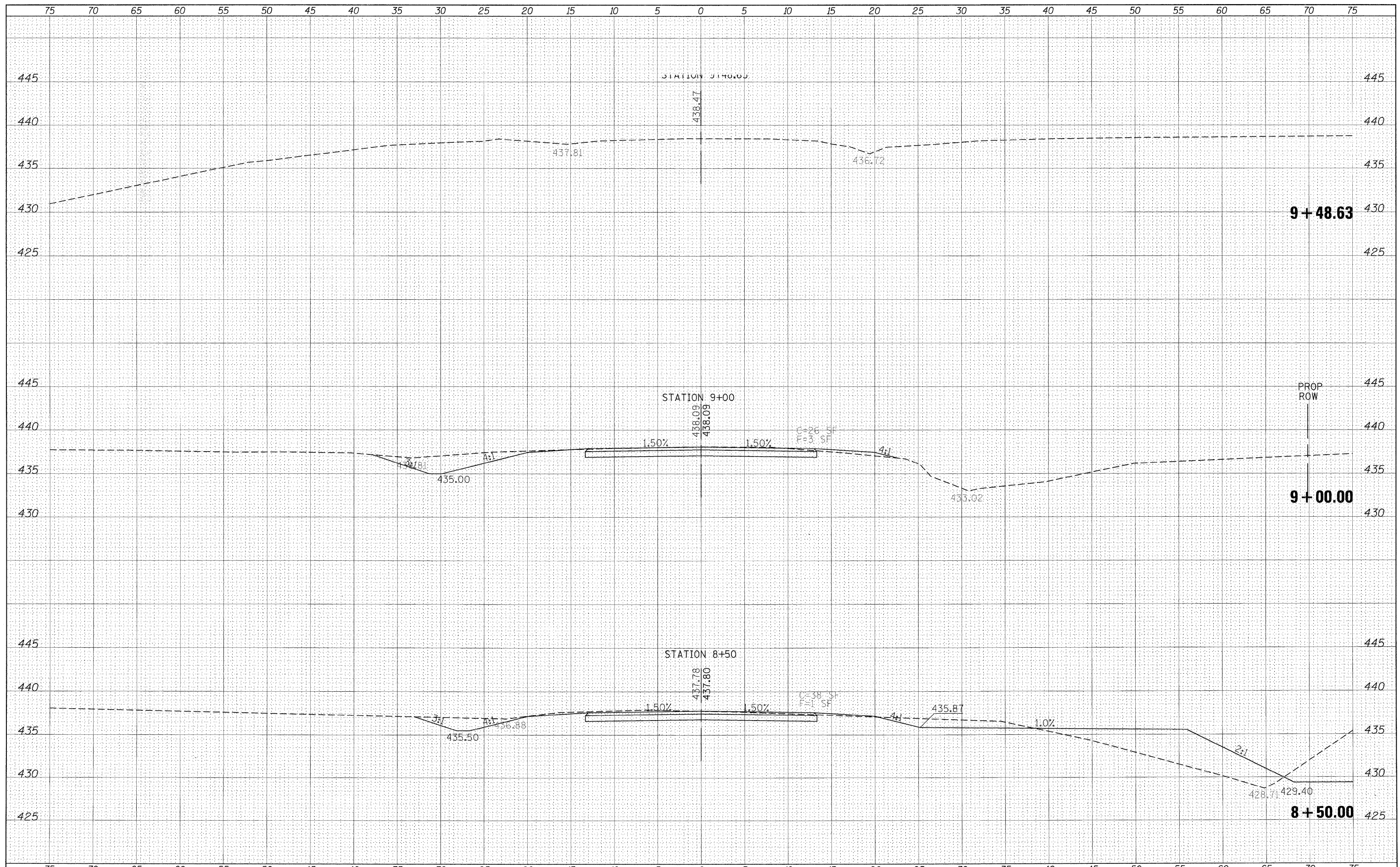
DATE	
BY	
ORIGINAL SURVEY	SURVEYED
NOTE BOOK	PLOTTED
NO.	TEMPLATE
	AREAS
	CHECKED



FILE NAME =	USER NAME = knightsm	DESIGNED -	REVISED -	STATE OF ILLINOIS DEPARTMENT OF TRANSPORTATION	AIRWAY DRIVE CROSS SECTIONS SCALE: SHEET NO. OF SHEETS STA. 5+50.00 TO STA. 6+50.00	F.A. RTE.	SECTION	COUNTY	TOTAL SHEETS	SHEET NO.	
at:\pw_work\pudot\knightsm\d0135592\78133-shd	en_fre.dgn	DRAWN -	REVISED -			331	(I-3,1-2N-1,TS-1	WILLIAMSON	251	234	
	PLOT SCALE = 5.0000" / 1"	CHECKED -	REVISED -			CONTRACT NO. 78133					
	PLOT DATE = 1/3/2011	DATE -	REVISED -			ILLINOIS FED. AID PROJECT					

DATE	
BY	
SURVEYED	
PLOTTED	
NOTE BOOK	
AREAS CHECKED	
NO.	

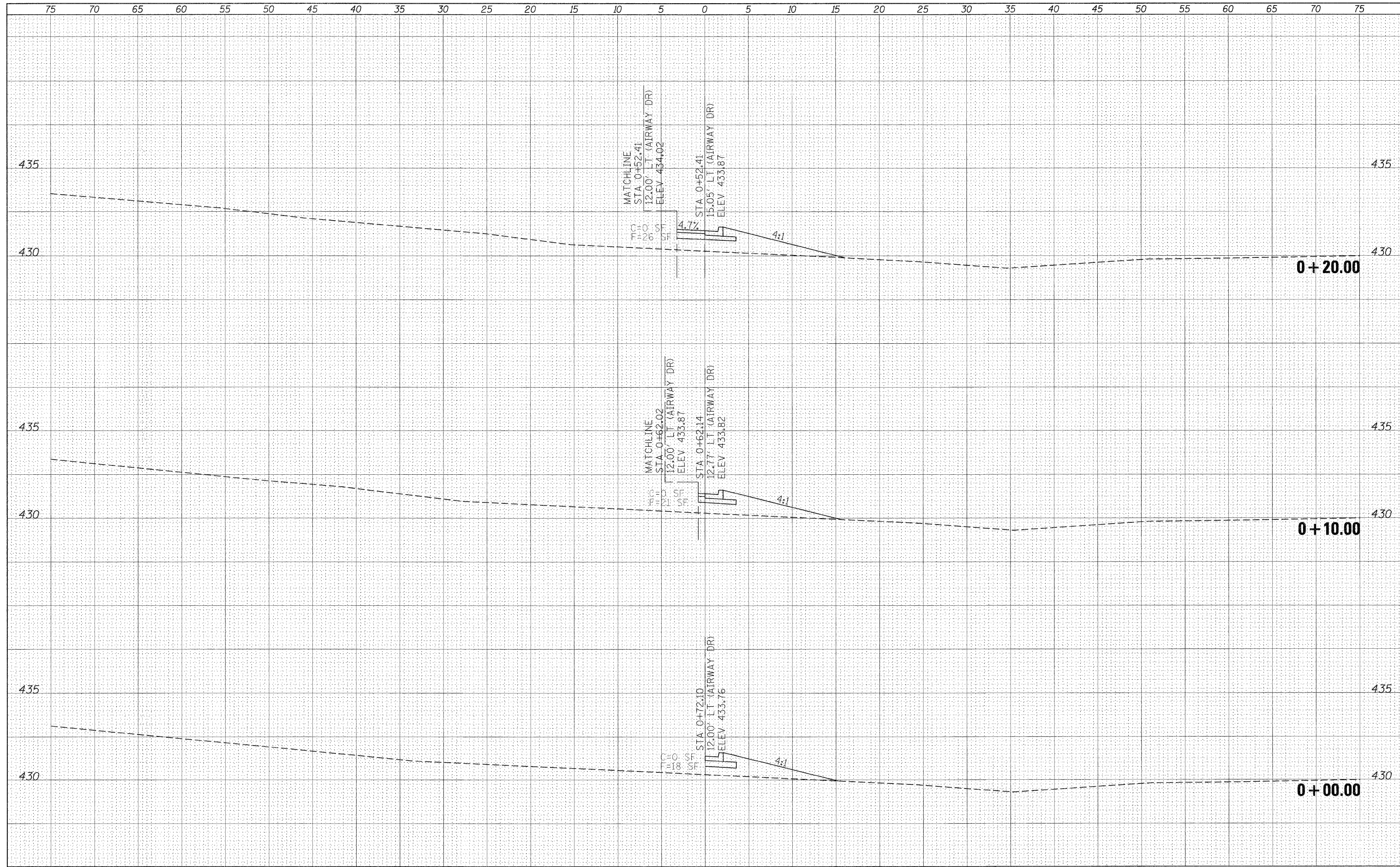
DATE	
BY	
SURVEYED	
PLOTTED	
NOTE BOOK	
AREAS CHECKED	
NO.	



FILE NAME =	USER NAME = knightam	DESIGNED -	REVISED -	STATE OF ILLINOIS DEPARTMENT OF TRANSPORTATION	AIRWAY DRIVE CROSS SECTIONS	F.A. RTE.	SECTION	COUNTY	TOTAL SHEETS	SHEET NO.	
cs:\pwork\pwork\knightam\0135592\78133-sht-1.dwg	Drawn by: Fredjgn	DRAWN -	REVISED -			331	(1-3, I-2N-1, TS-1)	WILLIAMSON	251	236	
PLOT SCALE = 5.0000' / IN.		CHECKED -	REVISED -			CONTRACT NO. 78133					
PLOT DATE = 1/3/2011		DATE -	REVISED -			ILLINOIS FED. AID PROJECT					
SCALE:						SHEET NO.	OF	SHEETS	STA. 8+50.00 TO STA. 9+48.63		

DATE	
BY	
SUBMITTED	
PLOTTED	
NOTE BOOK	
TEMPLATE	
AREAS	
CHECKED	
NO.	

DATE	
BY	
SUBMITTED	
PLOTTED	
NOTE BOOK	
TEMPLATE	
AREAS	
CHECKED	
NO.	



FILE NAME =	USER NAME = knightsm
c:\pwork\pwork\knightsm\0135592\78133-sht-30-frequad.dgn	DESIGNED -
	DRAWN -
PLOT SCALE = 5.0000' / IN.	CHECKED -
PLOT DATE = 1/3/2011	DATE -

REVISED -	REVISED -
REVISED -	REVISED -
REVISED -	REVISED -
REVISED -	REVISED -

**STATE OF ILLINOIS
DEPARTMENT OF TRANSPORTATION**

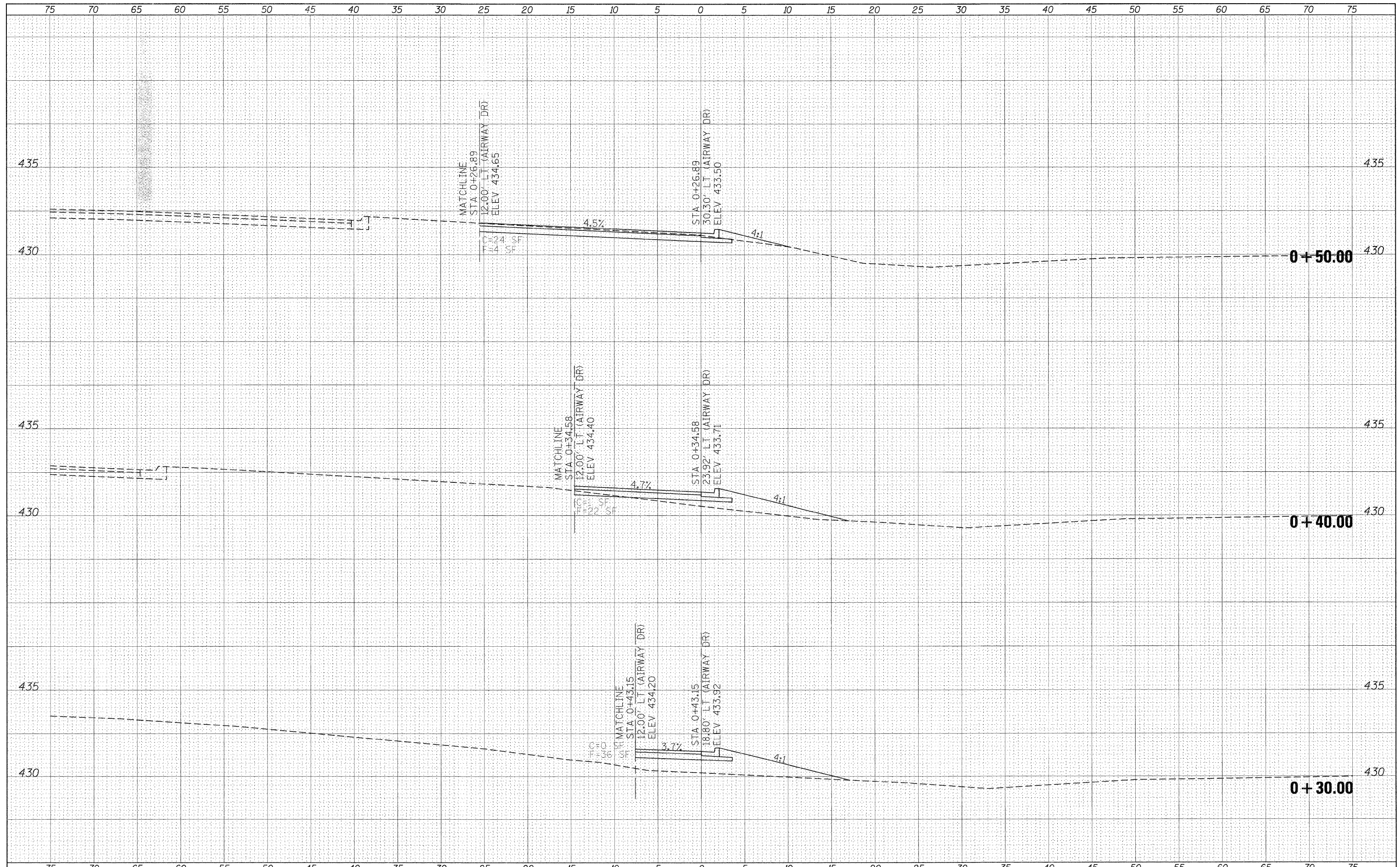
**EAST QUADRANT
PROPOSED FRONTAGE ROAD (AIRWAY DR.)
CROSS-SECTIONS**

SCALE: SHEET NO. OF SHEETS STA. +00.00 TO STA. +20.00

F.A.P. RTE.	SECTION	COUNTY	TOTAL SHEETS	SHEET NO.
331	(1-3,1-2)N-1,TS-1	WILLIAMSON	251	237
				CONTRACT NO. 78133
ILLINOIS FED. AID PROJECT				

DATE	
BY	
FINAL SURVEY	
SUBMITTED	
PLOTTED	
NOTE BOOK	
TEMPLATE	
AREAS	
CHECKED	
NO.	

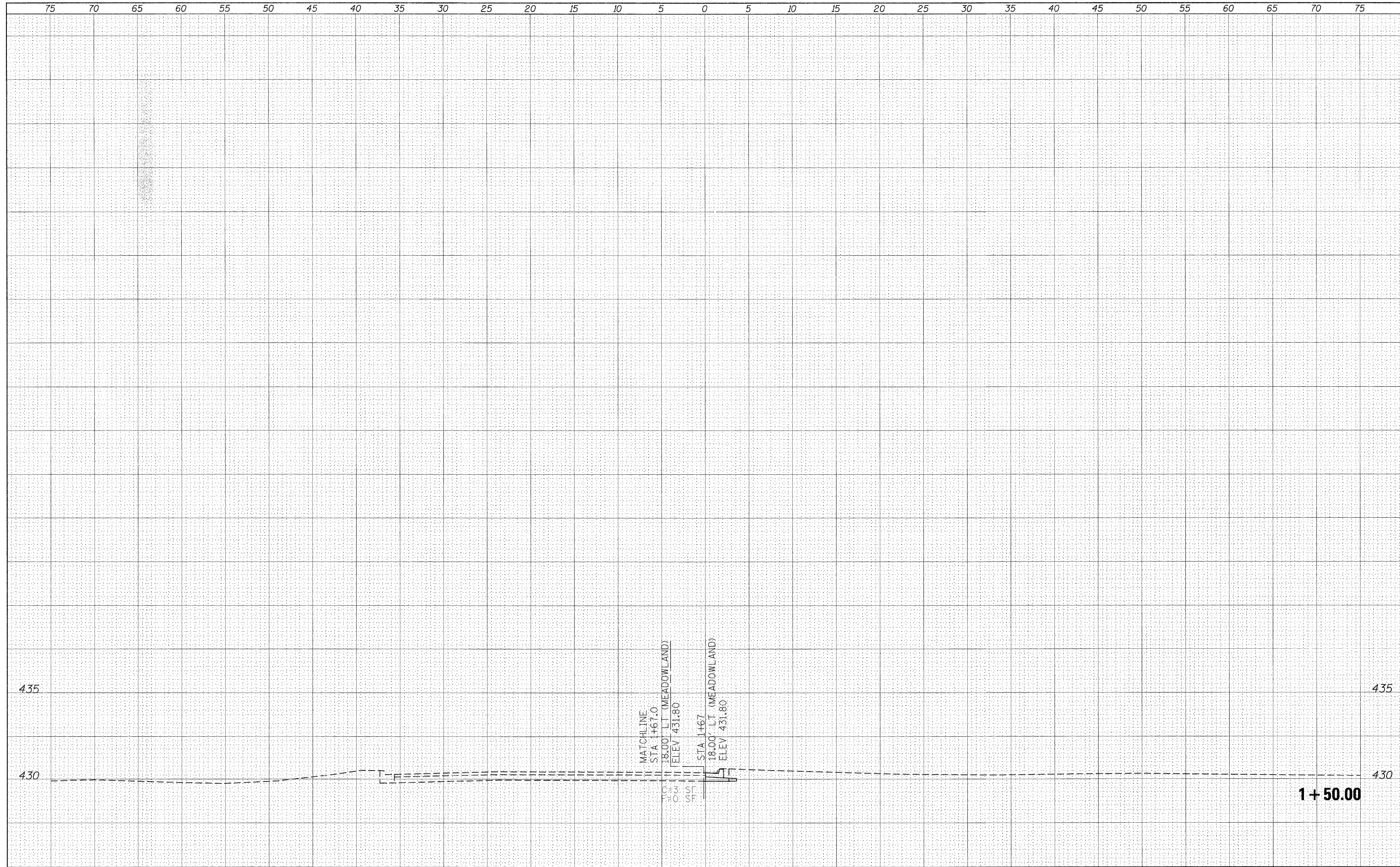
DATE	
BY	
ORIGINAL SURVEY	
SUBMITTED	
PLOTTED	
NOTE BOOK	
TEMPLATE	
AREAS	
CHECKED	
NO.	



FILE NAME =	USER NAME = knightsm	DESIGNED -	REVISED -	STATE OF ILLINOIS DEPARTMENT OF TRANSPORTATION	EAST QUADRANT PROPOSED FRONTAGE ROAD (AIRWAY DR.) CROSS-SECTIONS			F.A.P. RTE.	SECTION	COUNTY	TOTAL SHEETS	SHEET NO.
ot:\pwork\pwidot\knightsm\d0135552\78133-sht-	g-frequed.dgn	DRAWN -	REVISED -		331	(I-3, I-2)N-1, TS-1	WILLIAMSON	251	238			
PLOT SCALE = 5.0000' / IN.	CHECKED -	REVISED -	CONTRACT NO. 78133									
PLOT DATE = 1/3/2011	DATE -	REVISED -	ILLINOIS FED. AID PROJECT									
					SCALE:	SHEET NO.	OF	SHEETS	STA. +30.00	TO STA. +50.00		

FINAL SURVEY	DATE
SURVEY PLOTTED	
NOTE BOOK	
TEMPLATE	
AREAS	
AREAS CHECKED	
NO.	

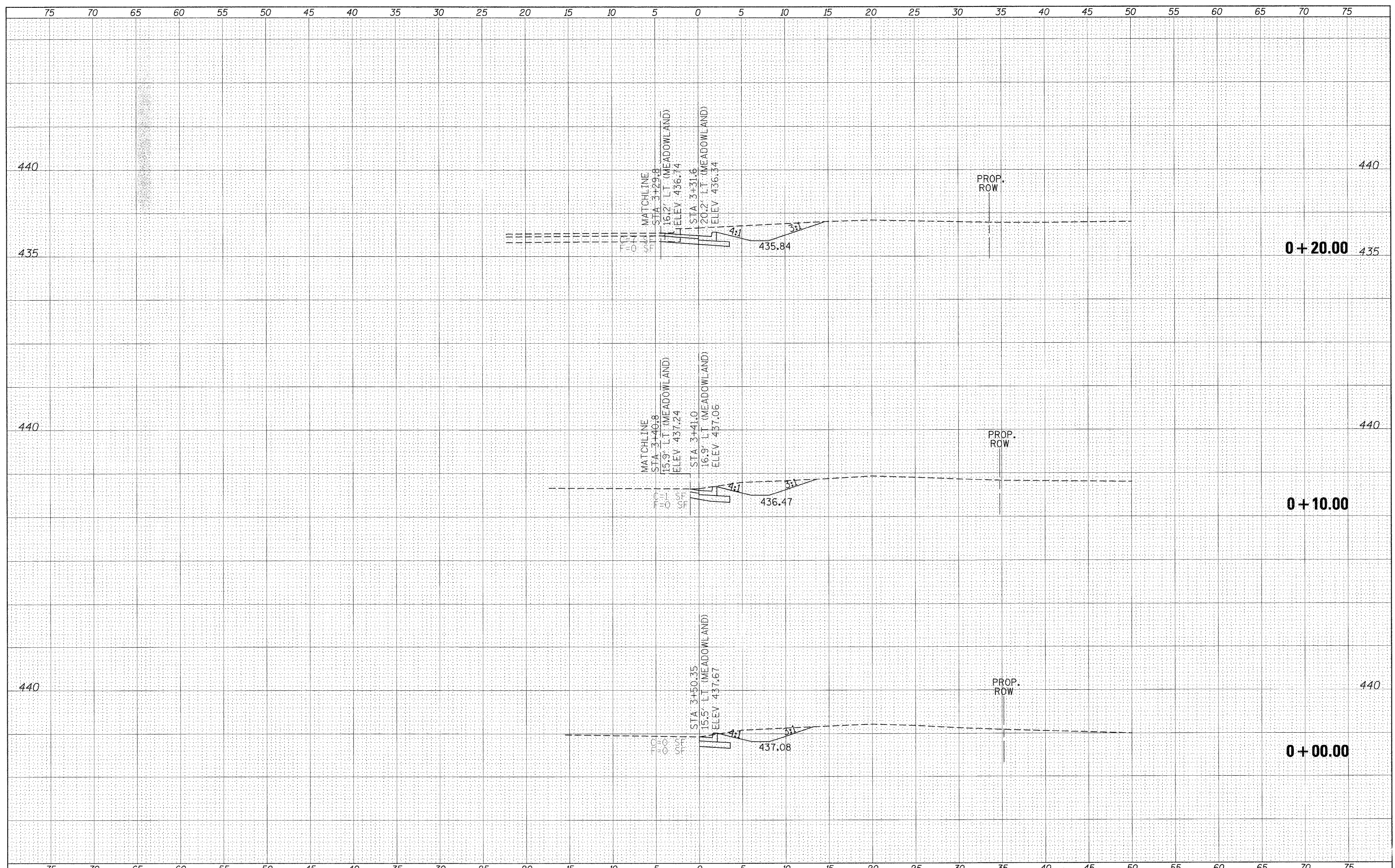
ORIGINAL SURVEY	DATE
SURVEY PLOTTED	
NOTE BOOK	
TEMPLATE	
AREAS	
AREAS CHECKED	
NO.	



FILE NAME =	USER NAME = knightam	DESIGNED -	REVISED -	STATE OF ILLINOIS DEPARTMENT OF TRANSPORTATION	EAST QUADRANT PROPOSED FRONTAGE ROAD (AIRWAY DR.) CROSS-SECTIONS				F.A.P. RTE.	SECTION	COUNTY	TOTAL SHEETS	SHEET NO.
ct:\pw_work\pwidot\knightam\d0135592\78133-sht-wpc-frequad.dgn		DRAWN -	REVISED -		331	(1-3,1-2)N-1,TS-1	WILLIAMSON	251	242				
PLOT SCALE = 5.0000' / IN.		CHECKED -	REVISED -		CONTRACT NO. 78133								
PLOT DATE = 1/3/2011		DATE -	REVISED -		SCALE:	SHEET NO.	OF SHEETS	STA. 1+50.00	TO STA. 1+50.00	ILLINOIS FED. AID PROJECT			

DATE	
BY	
FINAL SURVEY	SURVEYED
NOTE BOOK	PLOTTED
NO.	TEMPLATE
	AREAS
	CHECKED

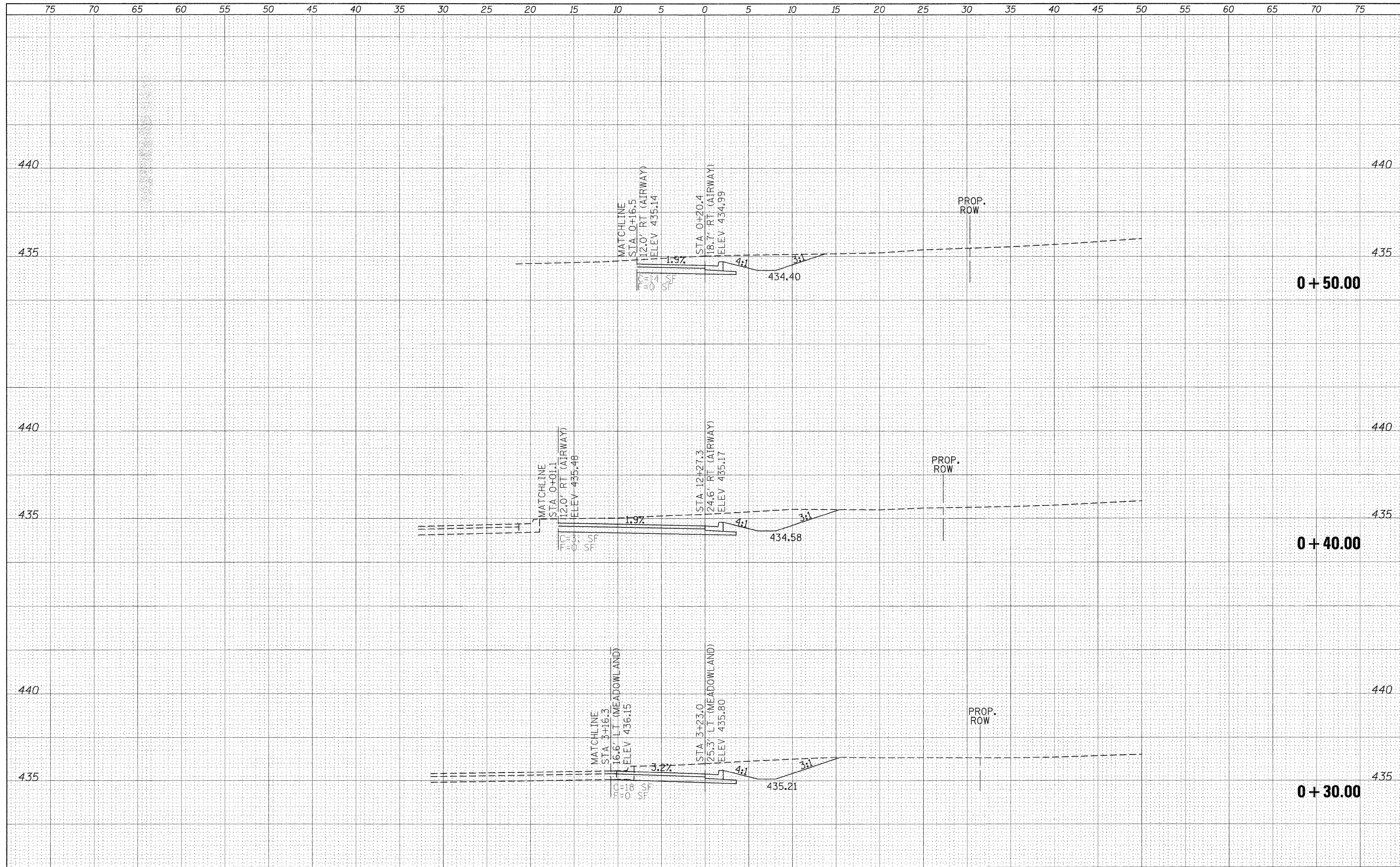
DATE	
BY	
ORIGINAL SURVEY	SURVEYED
NOTE BOOK	PLOTTED
NO.	TEMPLATE
	AREAS
	CHECKED



FILE NAME =	USER NAME = knightsm	DESIGNED -	REVISED -	STATE OF ILLINOIS DEPARTMENT OF TRANSPORTATION	WEST QUADRANT PROPOSED FRONTAGE ROAD (AIRWAY DR.) CROSS-SECTIONS			F.A.P. RTE.	SECTION	COUNTY	TOTAL SHEETS	SHEET NO.
o:\pwork\pwidot\knightsm\0135592\78133-sht-1.dgn	sc - frquadr.dgn	DRAWN -	REVISED -		331	(1-3,1-2N-1,TS-1	WILLIAMSON	251	243			
PLOT SCALE = 5.0000' / IN.	CHECKED -	REVISED -	SCALE:		SHEET NO.	OF SHEETS	STA. +00.00	TO STA. +20.00	CONTRACT NO. 78133			
PLOT DATE = 1/3/2011	DATE -	REVISED -						ILLINOIS FED. AID PROJECT				

DATE	
BY	
FINAL SURVEY	SURVEYED
NOTE BOOK	FLOTTED
NO.	TEMPLATE
	AREAS
	CHECKED

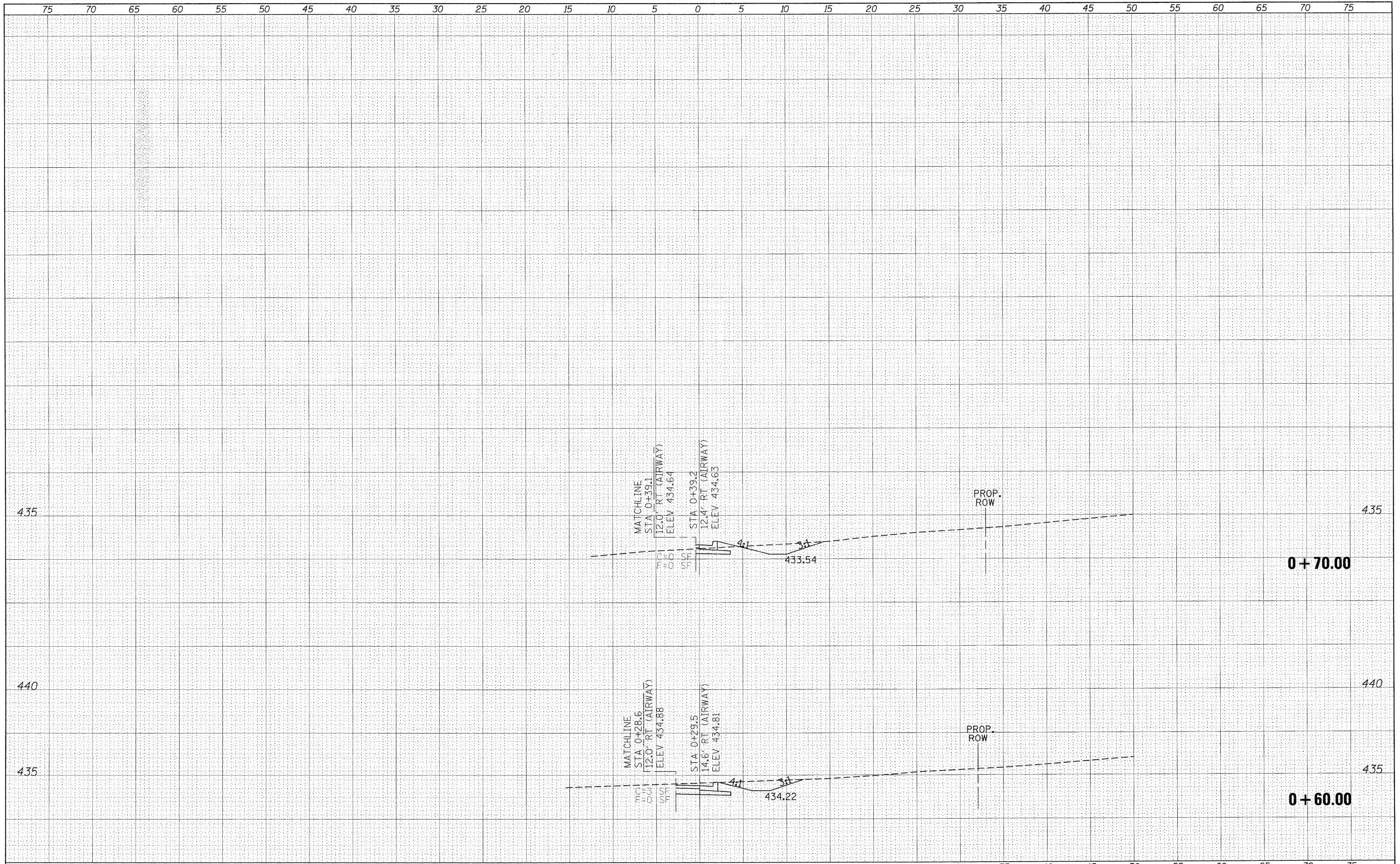
DATE	
BY	
ORIGINAL SURVEY	SURVEYED
NOTE BOOK	FLOTTED
NO.	TEMPLATE
	AREAS
	CHECKED



FILE NAME =	USER NAME = knightsm	DESIGNED -	REVISED -	STATE OF ILLINOIS DEPARTMENT OF TRANSPORTATION	WEST QUADRANT PROPOSED FRONTAGE ROAD (AIRWAY DR.) CROSS-SECTIONS			F.A.P. R.T.E.	SECTION	COUNTY	TOTAL SHEETS	SHEET NO.
os:\pwork\pwork\knightsm\d0135592\78133-sht-331-1.dgn		DRAWN -	REVISED -		331	(I-3,I-2)N-1,TS-1	WILLIAMSON	251	244			
PLOT SCALE = 5.0000' / IN.		CHECKED -	REVISED -		CONTRACT NO. 78133							
PLOT DATE = 1/3/2011		DATE -	REVISED -		SCALE:	SHEET NO.	OF SHEETS	STA. +30.00	TO STA. +50.00	ILLINOIS FED. AID PROJECT		

FINAL SURVEY	SUPERSEDED	DATE
NOTE BOOK	PLOTTED	BY
NO.	TEMPLATE	
	AREAS CHECKED	
	AREAS CHECKED	

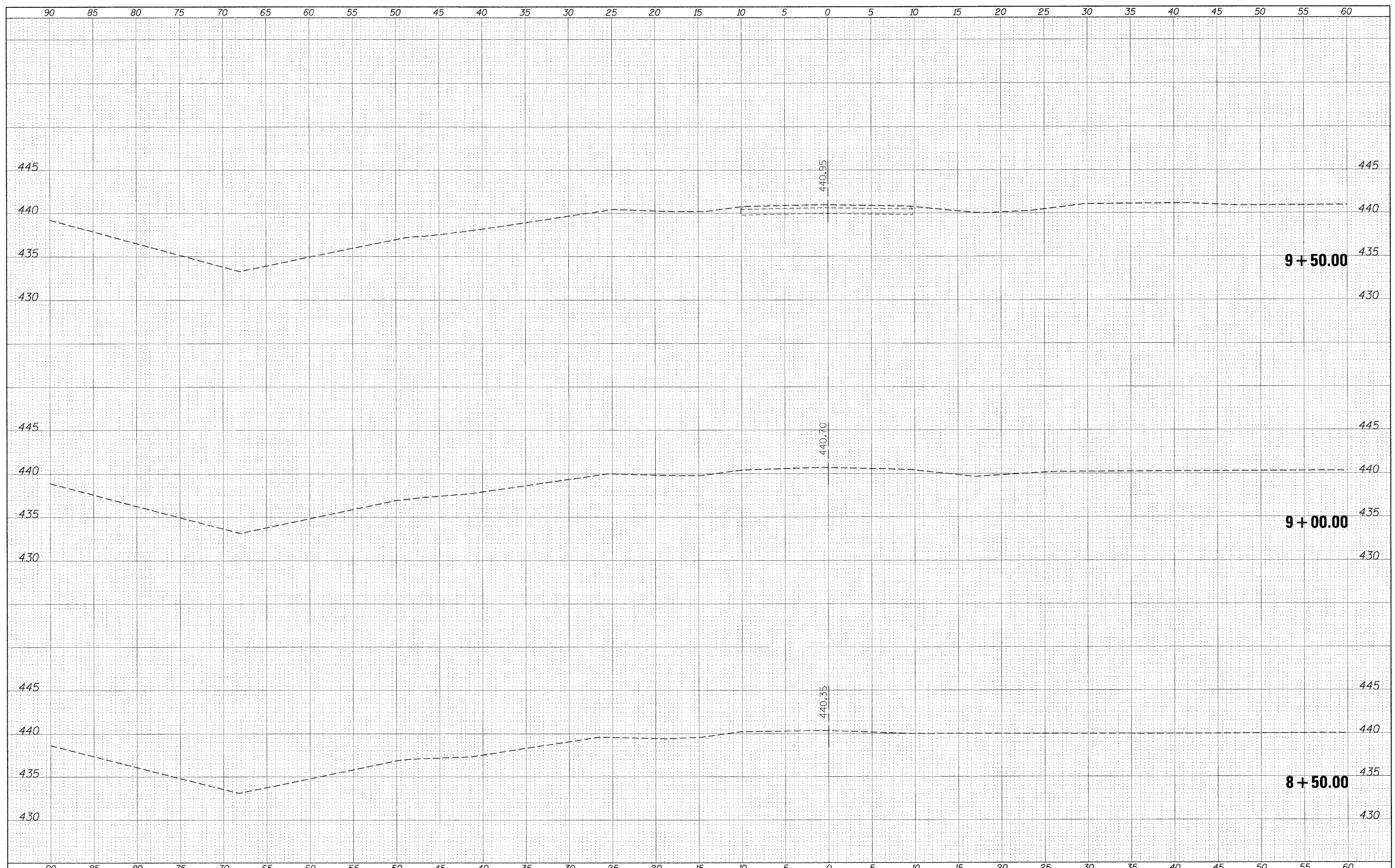
ORIGINAL SURVEY	SUPERSEDED	DATE
NOTE BOOK	PLOTTED	BY
NO.	TEMPLATE	
	AREAS CHECKED	
	AREAS CHECKED	



FILE NAME =	USER NAME = knightam	DESIGNED -	REVISED -	STATE OF ILLINOIS DEPARTMENT OF TRANSPORTATION	WEST QUADRANT PROPOSED FRONTAGE ROAD (AIRWAY DR.) CROSS-SECTIONS	F.A.P. RTE.	SECTION	COUNTY	TOTAL SHEETS	SHEET NO.
c:\pw\work\p\idot\knightam\id0135592\78133-sht-1-1-1-1.dgn	DRAWN -	REVISED -	331			(I-3,I-2)N-1,TS-1	WILLIAMSON	251	245	
PLOT SCALE = 5,00000 / IN.	CHECKED -	REVISED -	CONTRACT NO. 78133							
PLOT DATE = 1/3/2011	DATE -	REVISED -	ILLINOIS FED. AID PROJECT							
SCALE:		SHEET NO. OF SHEETS		STA. +60.00 TO STA. +70.00						

DATE	
BY	
FINAL SURVEY	SUPERSEDED
NOTE BOOK	PLOTTED
NO.	TEMPLATE
	AREAS CHECKED

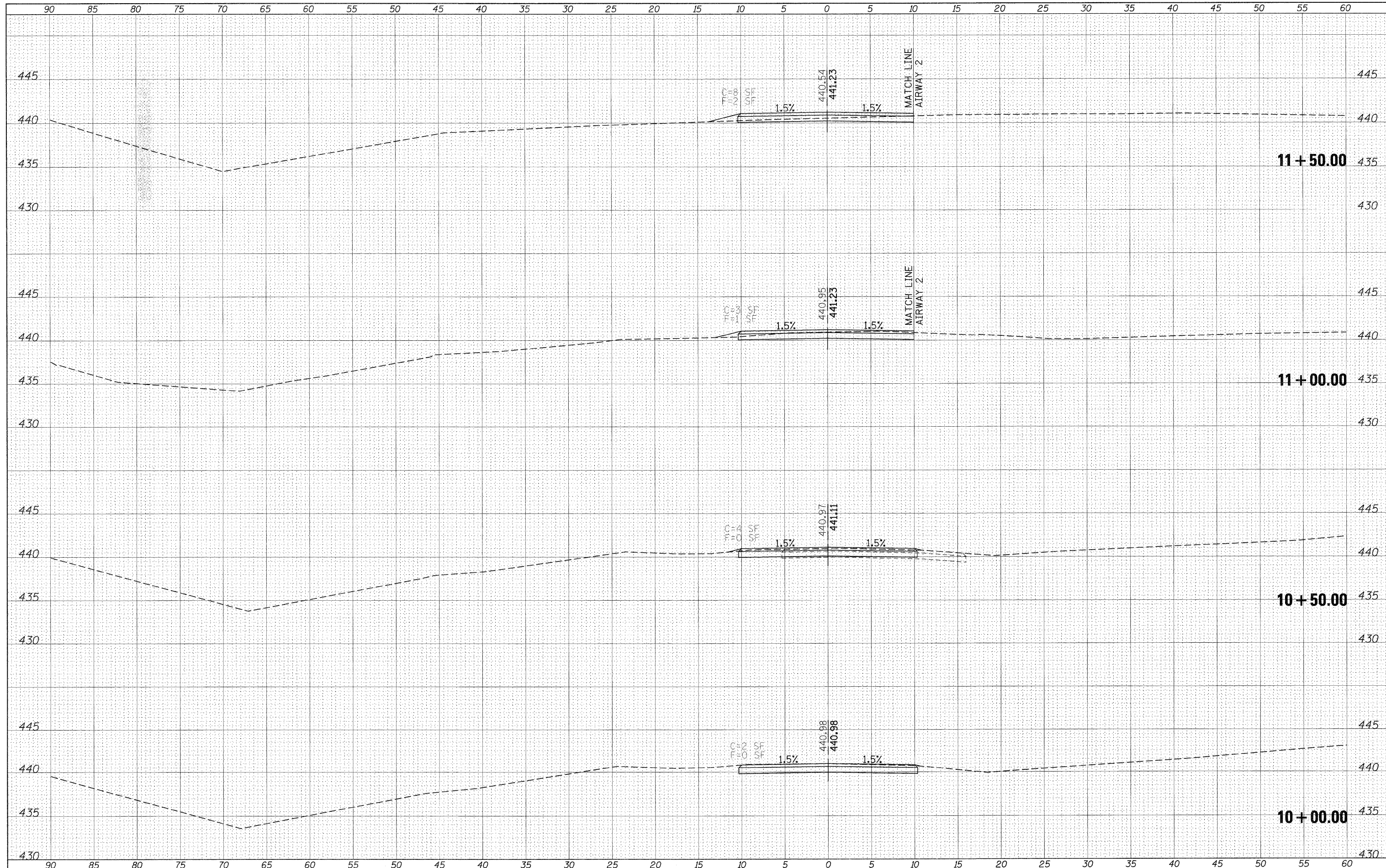
DATE	
BY	
ORIGINAL SURVEY	REVIEWED
NOTE BOOK	PLOTTED
NO.	TEMPLATE
	AREAS CHECKED



FILE NAME =	USER NAME = knightsm	DESIGNED -	REVISED -	STATE OF ILLINOIS DEPARTMENT OF TRANSPORTATION	PROPOSED ROAD AIRWAY 1 CROSS SECTIONS			F.A.P. RTE.	SECTION	COUNTY	TOTAL SHEETS	SHEET NO.
c:\pwork\pwidot\knightsm\0135592\78133-sht-sec_newroad.dgn		DRAWN -	REVISED -					331	(I-3,1-2N-1,TS-1	WILLIAMSON	251	246
		PLT SCALE = 5.0000' / IN.	CHECKED -		REVISED -	CONTRACT NO. 78133						
		PLT DATE = 1/3/2011	DATE -		REVISED -	SCALE: 1"=5'	SHEET NO. OF SHEETS	STA. 8+50.00 TO STA. 9+50.00	ILLINOIS FED. AID PROJECT			

DATE	
BY	
DESIGNED	
DRAWN	
CHECKED	
DATE	
REVISIONS	
NO.	
DESCRIPTION	

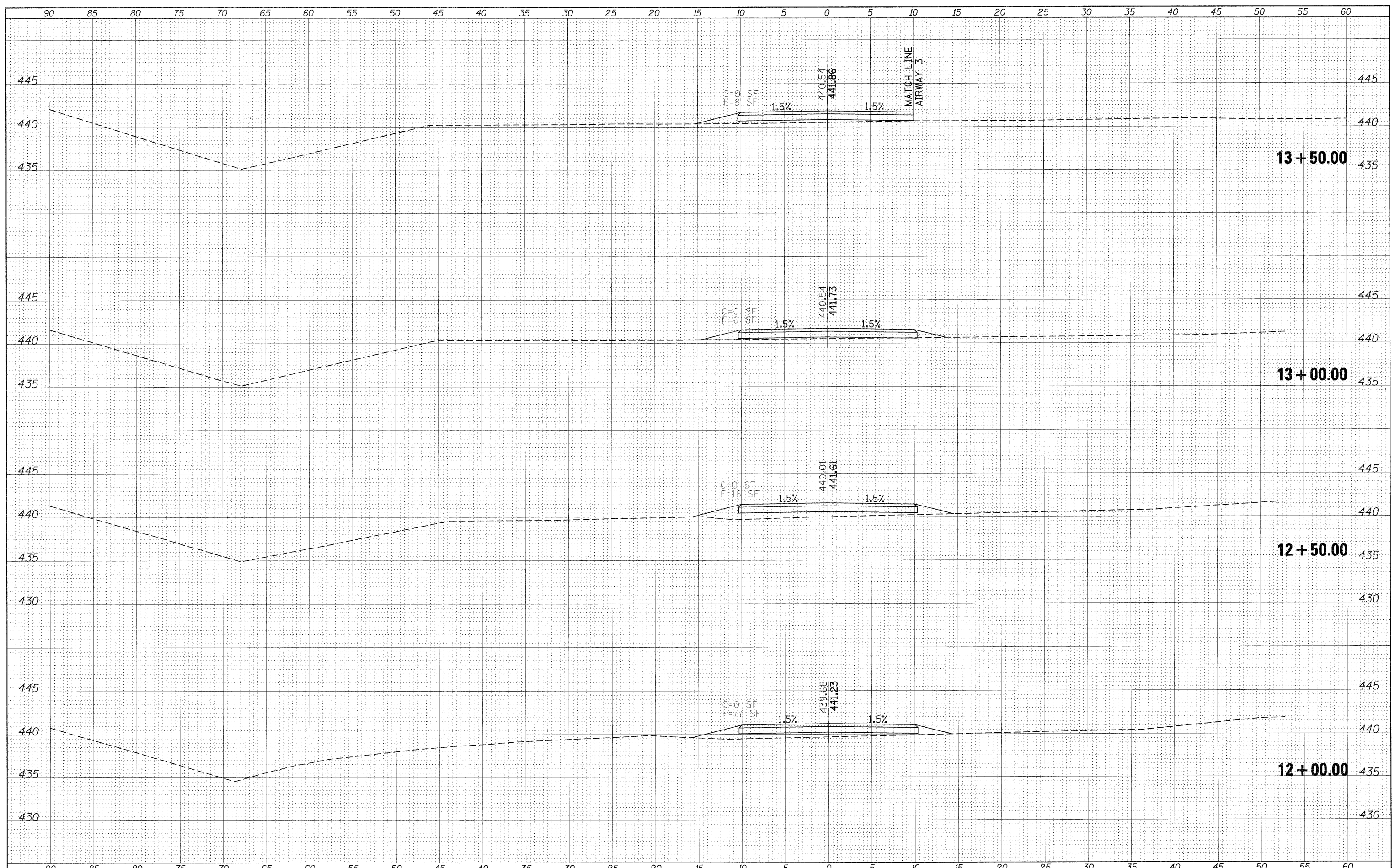
DATE	
BY	
DESIGNED	
DRAWN	
CHECKED	
DATE	
REVISIONS	
NO.	
DESCRIPTION	



FILE NAME =	USER NAME = knightsm	DESIGNED -	REVISED -	STATE OF ILLINOIS DEPARTMENT OF TRANSPORTATION	PROPOSED ROAD AIRWAY 1 CROSS SECTIONS			F.A. RTE.	SECTION	COUNTY	TOTAL SHEETS	SHEET NO.
c:\pwork\pwork\knightsm\0136592\78133-sht-1.dgn	PLOT SCALE = 5.0000' / IN.	DRAWN -	REVISED -					331	(1-3,1-2)N-1,TS-1	WILLIAMSON	251	247
	PLOT DATE = 1/3/2011	CHECKED -	REVISED -		CONTRACT NO. 78133							
		DATE -	REVISED -		SCALE: 1"=5'	SHEET NO.	OF SHEETS	STA. 10+00.00	TO STA. 11+50.00	ILLINOIS FED. AID PROJECT		

DATE	BY
FINAL SURVEY	SURVEYED
NOTE BOOK	PLOTTED
NO.	TEMPLATE
	AREAS CHECKED

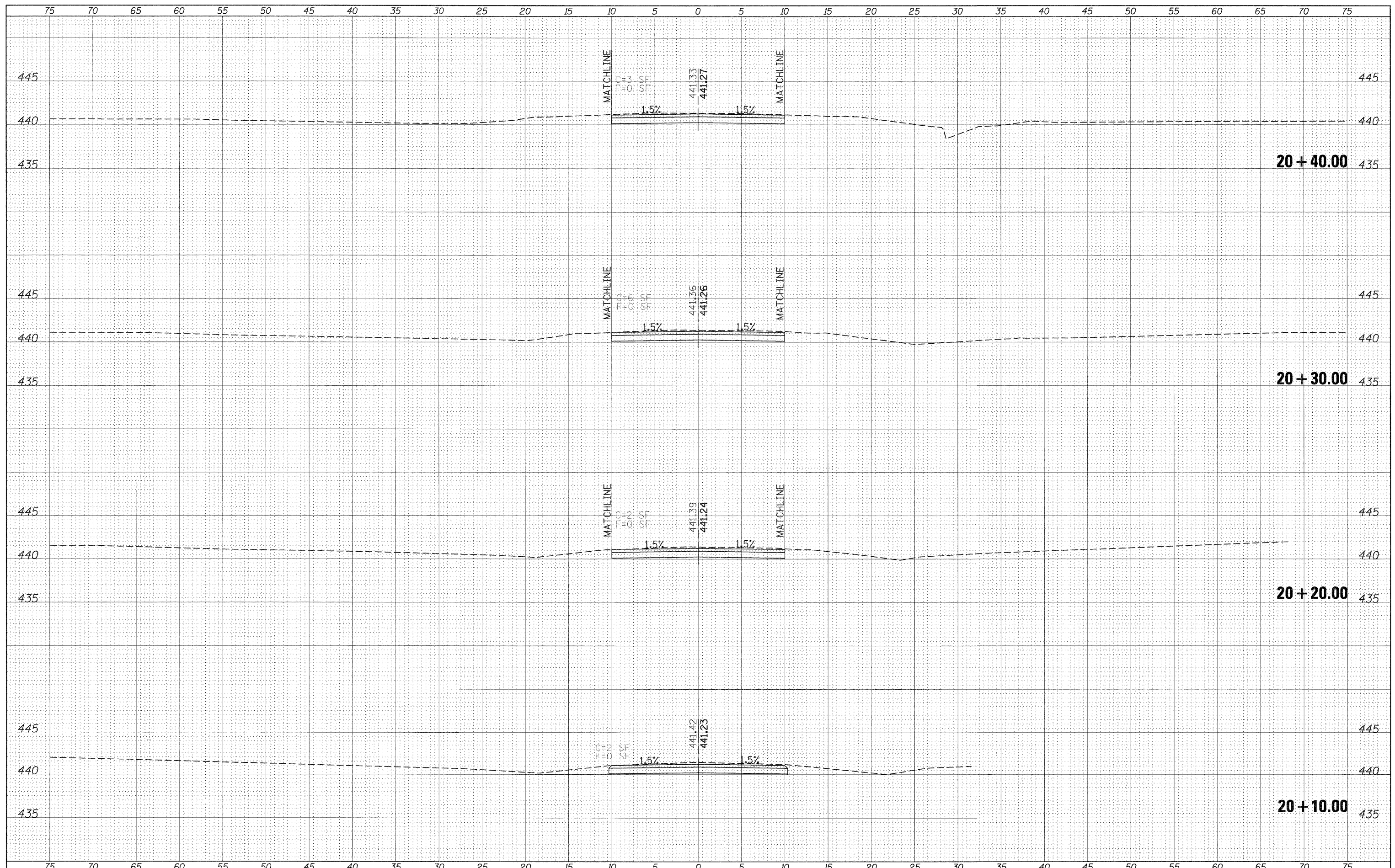
DATE	BY
ORIGINAL SURVEY	SURVEYED
NOTE BOOK	PLOTTED
NO.	TEMPLATE
	AREAS CHECKED



FILE NAME =	USER NAME = knightsm	DESIGNED -	REVISED -	STATE OF ILLINOIS DEPARTMENT OF TRANSPORTATION	PROPOSED ROAD AIRWAY 1 CROSS SECTIONS			F.A. RTE.	SECTION	COUNTY	TOTAL SHEETS	SHEET NO.
o:\pwork\pwork\knightsm\0135592\78133-sht-01.dgn		DRAWN -	REVISED -		331	(I-3,1-2N-1,TS-1)	WILLIAMSON	251	248			
PLOT SCALE = 5,0000' / IN.		CHECKED -	REVISED -		CONTRACT NO. 78133							
PLOT DATE = 1/3/2011		DATE -	REVISED -		SCALE: 1"=5'	SHEET NO. OF SHEETS	STA. 12+00.00 TO STA. 13+50.00	ILLINOIS FED. AID PROJECT				

DATE	
BY	
SURVEYED	
PLOTTED	
TEMPLATE	
NOTE BOOK	
AREAS CHECKED	
NO.	

DATE	
BY	
SURVEYED	
PLOTTED	
TEMPLATE	
NOTE BOOK	
AREAS CHECKED	
NO.	



FILE NAME =	USER NAME = knightsm
c:\pw\work\pudot\knightsm\d0135592\78133\sh-	pc_newroad.dgn
	PLOT SCALE = 5.0000' / IN.
	PLOT DATE = 1/3/2011

DESIGNED -	REVISOR -
DRAWN -	REVISOR -
CHECKED -	REVISOR -
DATE -	REVISOR -

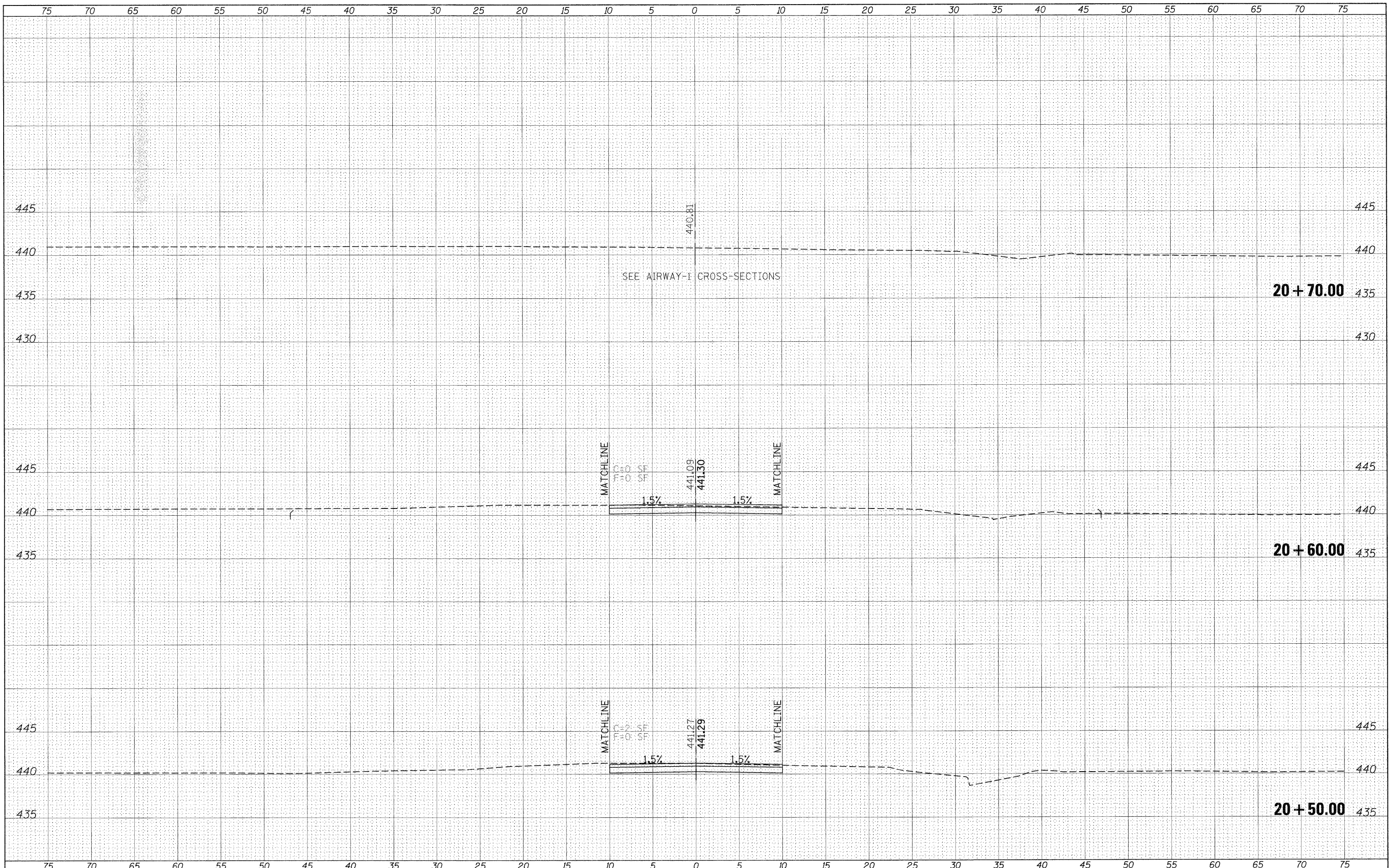
DESIGNED -	REVISOR -
DRAWN -	REVISOR -
CHECKED -	REVISOR -
DATE -	REVISOR -

**STATE OF ILLINOIS
DEPARTMENT OF TRANSPORTATION**

**PROPOSED ROAD AIRWAY 2
CROSS SECTIONS**

SCALE: 1"=5' SHEET NO. OF SHEETS STA. 20+10.00 TO STA. 20+50.00

F.A.P. RTE.	SECTION	COUNTY	TOTAL SHEETS	SHEET NO.
331	(I-3,1-2)N-1,TS-1	WILLIAMSON	251	249
CONTRACT NO. 78133			ILLINOIS FED. AID PROJECT	



BY	DATE
SUBMITTED	
PLOTTED	
TEMPLATE	
AREAS CHECKED	
FINL SURVEY	
NOTE BOOK	
NO.	

BY	DATE
SUBMITTED	
PLOTTED	
TEMPLATE	
AREAS CHECKED	
ORIGINAL SURVEY	
NOTE BOOK	
NO.	

FILE NAME =	USER NAME = knightsm
c:\px_work\pwidot\c\nightsm\al0135592\78133-sht-ec_newroad.dgn	
PLOT SCALE = 5.0000' / IN.	
PLOT DATE = 1/3/2011	

DESIGNED -	REVISED -
DRAWN -	REVISED -
CHECKED -	REVISED -
DATE -	REVISED -

**STATE OF ILLINOIS
DEPARTMENT OF TRANSPORTATION**

PROPOSED ROAD AIRWAY 2 CROSS SECTIONS			
SCALE:	SHEET NO.	OF	SHEETS
			STA. 20+60.00 TO STA. 20+70.00

F.A. RTE.	SECTION	COUNTY	TOTAL SHEETS	SHEET NO.
331	(1-3,1-2)N-1,TS-1		251	250
				CONTRACT NO.
ILLINOIS FED. AID PROJECT				

