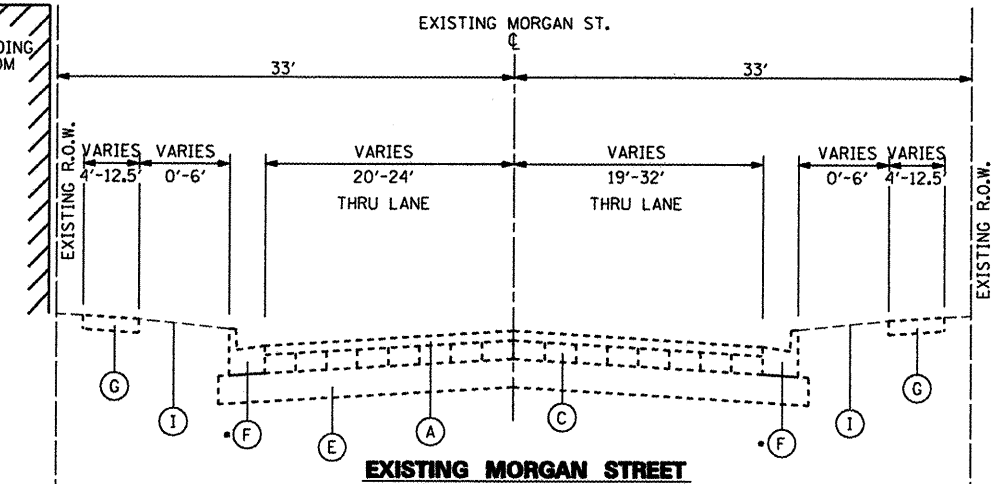
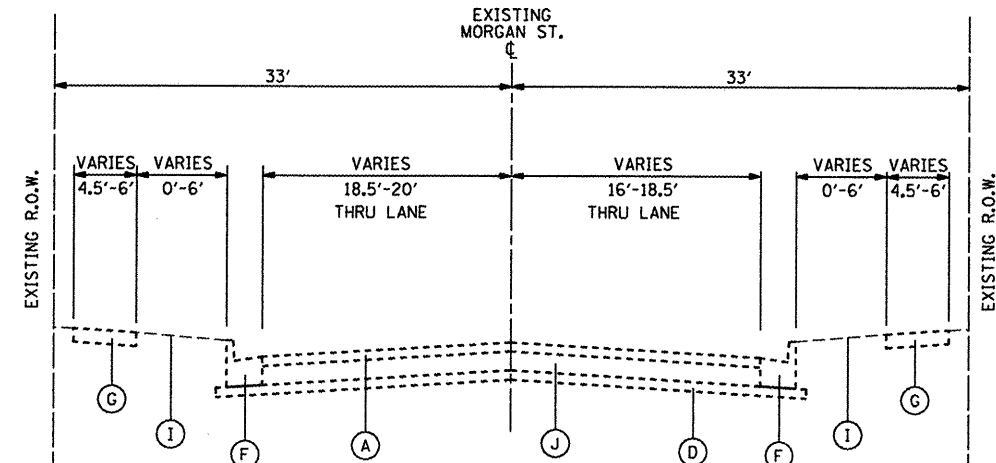


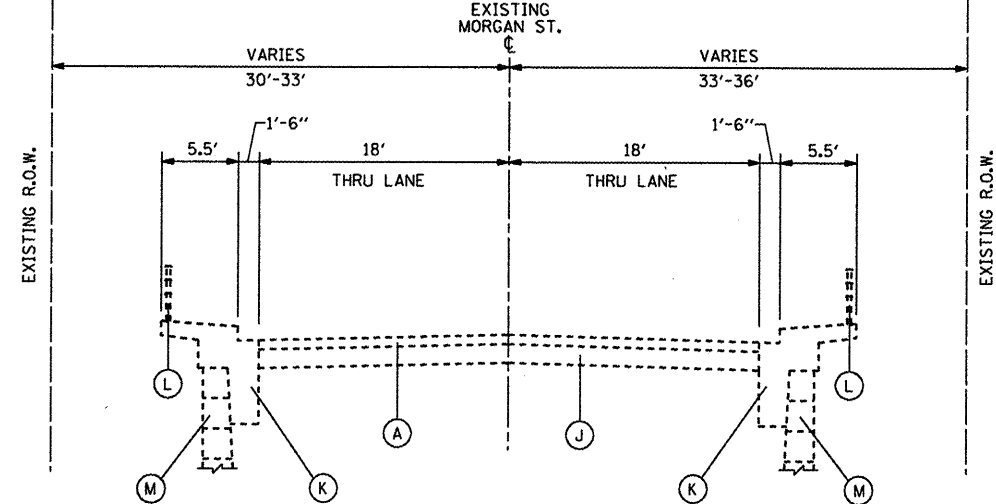
EXISTING BUILDING TO REMAIN FROM STA. 3+00 TO STA. 3+83



**EXISTING MORGAN STREET**  
 STA. 34+26.96 TO STA. 41+87.92  
 (RR TRACK OMISSION FROM STA. 39+15.91 TO STA. 39+54.85)  
 \* EXISTING CC&G VARIES THROUGHOUT SECTION (SEE REMOVAL PLANS)

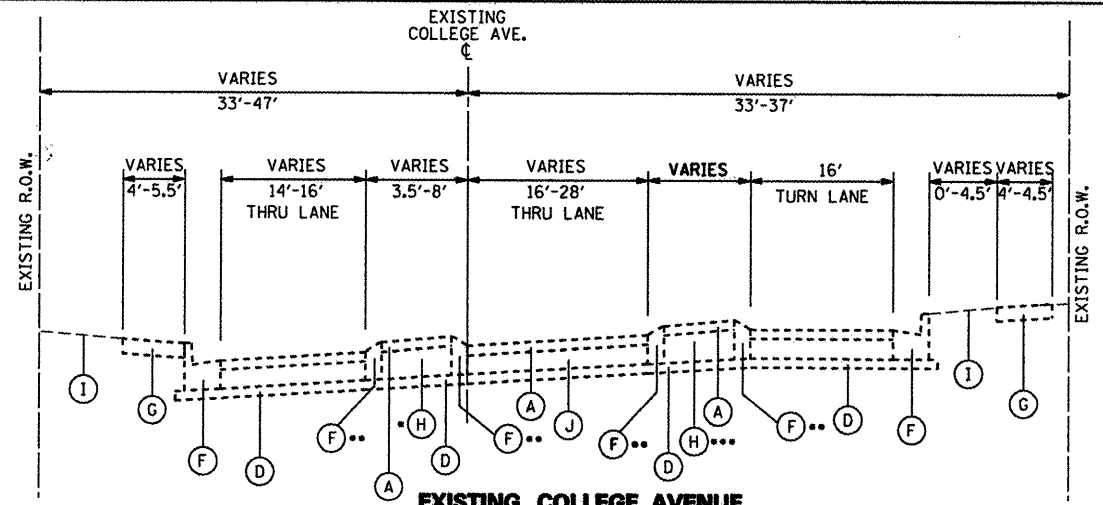


**EXISTING MORGAN STREET**  
 STA. 41+87.92 TO STA. 42+62.92  
 STA. 52+37.92 TO STA. 55+92.32

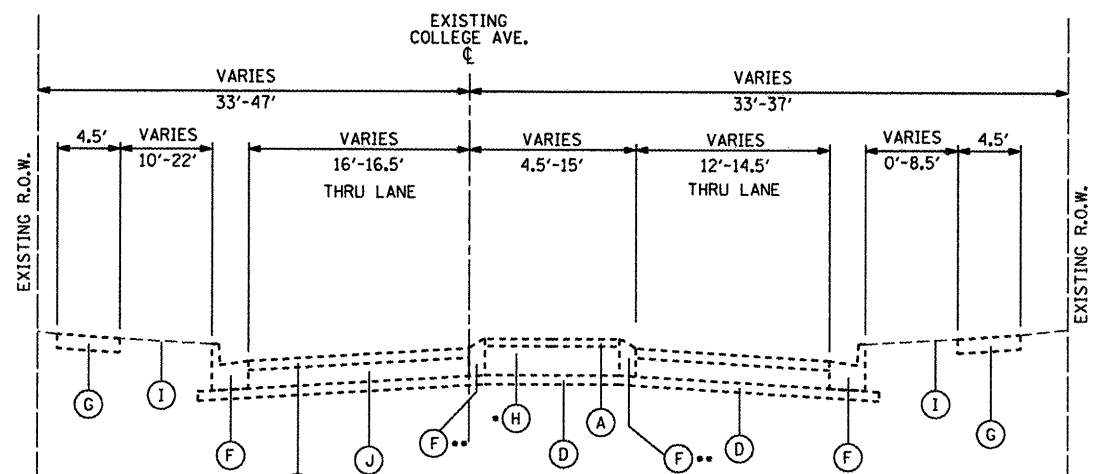


**EXISTING MORGAN STREET / COLLEGE AVENUE**  
 STA. 42+62.92 TO STA. 44+42.38

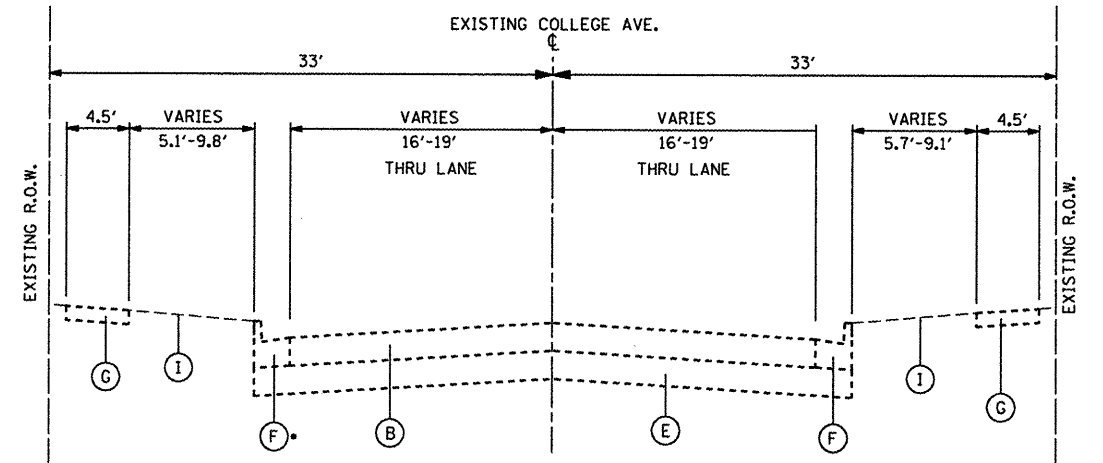
SEE BRIDGE TYPICAL SECTIONS SHEETS 137 & 138  
 EXISTING BRIDGE SECTION OMISSION FROM STA. 44+42.38 TO STA. 52+37.92



**EXISTING COLLEGE AVENUE**  
 STA. 55+92.32 TO STA. 60+51.08  
 (SEMINARY STREET INTERSECTION OMISSION STA. 59+36.62 TO STA. 60+51.08)  
 \* EXISTING CONCRETE MEDIAN FROM STA. 57+37.98 TO STA. 58+42.63  
 \*\* EXISTING CC&G AND ISLAND FROM STA. 58+42.63 TO STA. 59+36.62  
 \*\*\* EXISTING CC&G AND MEDIAN STA. 58+85.22 TO STA. 59+51.86




**EXISTING COLLEGE AVENUE**  
 STA. 60+51.08 TO STA. 62+72.05  
 \* EXISTING CONCRETE MEDIAN FROM STA. 61+01.15 TO STA. 62+69.38  
 \*\* EXISTING CC&G FROM STA. 60+16.23 TO STA. 61+01.23



**EXISTING COLLEGE AVENUE**  
 STA. 62+72.05 TO STA. 68+53.26  
 (THIRD STREET OMISSION FROM STA. 62+87.43 TO STA. 63+48.71)  
 \* EXISTING CC&C VARIES THROUGHOUT SECTION (SEE REMOVAL PLANS)

- EXISTING LEGEND**
- (A) HOT-MIX ASPHALT SURFACE COURSE (2-1/2" AND VARIES)
  - (B) HOT-MIX ASPHALT BINDER COURSE (VARIES 6" TO 8")
  - (C) BRICK PAVERS 3-1/2"
  - (D) AGGREGATE BASE COURSE (4" AND VARIES)
  - (E) GRAVEL AND SAND BASE COURSE (10" AND VARIES)
  - (F) COMBINATION CONCRETE CURB AND GUTTER
  - (G) EXISTING PCC SIDEWALK (4.5" AND VARIES)
  - (H) EXISTING CONCRETE MEDIAN
  - (I) EXISTING GROUND (ASSUME 4" TOPSOIL DEPTH)
  - (J) EXISTING PCC BASE COURSE (7.5" & VARIES)
  - (K) EXISTING CONCRETE MOMENT SLAB
  - (L) EXISTING HANDRAIL
  - (M) EXISTING RETAINING WALL
  - (N) EXISTING CONCRETE GUTTER

I:\rockford\0826802\Draw\CADD\Sheets\RTYP\EXIST\_Bldg.dgn



USER NAME = Steve Prange	DESIGNED - SJP / MNB	REVISED -
PLOT SCALE = 40,0000' / IN.	DRAWN - ERD	REVISED -
PLOT DATE = 02/04/11	CHECKED - SJP	REVISED -
	DATE - 02/04/2011	REVISED -

**CITY OF ROCKFORD  
 MORGAN STREET BRIDGE**

<b>EXISTING TYPICAL SECTION</b>	
SCALE: N.T.S.	SHEET NO. 1 OF 5 SHEETS
STA. N/A	TO STA. N/A

F.A. RTE.	SECTION	COUNTY	TOTAL SHEETS	SHEET NO.
5077	99-00493-00-BR	WINNEBAGO	253	11
CONTRACT NO. 85529				
FED. ROAD DIST. NO. 2 (ILLINOIS) FED. AID PROJECT BRM-509965				