

ROUTE NO.	SECTION	COUNTY	TOTAL SHEETS	SHEET NO.
TR 305A	06-11114-00-BR	MADISON	25	1

CONTRACT NO. 97461
FEDERAL AID PROJECT

STATE OF ILLINOIS
DEPARTMENT OF TRANSPORTATION
BRIDGE REPLACEMENT AND REHABILITATION PROGRAM
MADISON COUNTY
SECTION 06-11114-00-BR
TR-305A MICHAEL ROAD
OVER SUGAR CREEK
HELVETIA TOWNSHIP
PROJECT BROS-119(069)
JOB NO. C-98-343-10
OSWALD BRIDGE

INDEX OF SHEETS

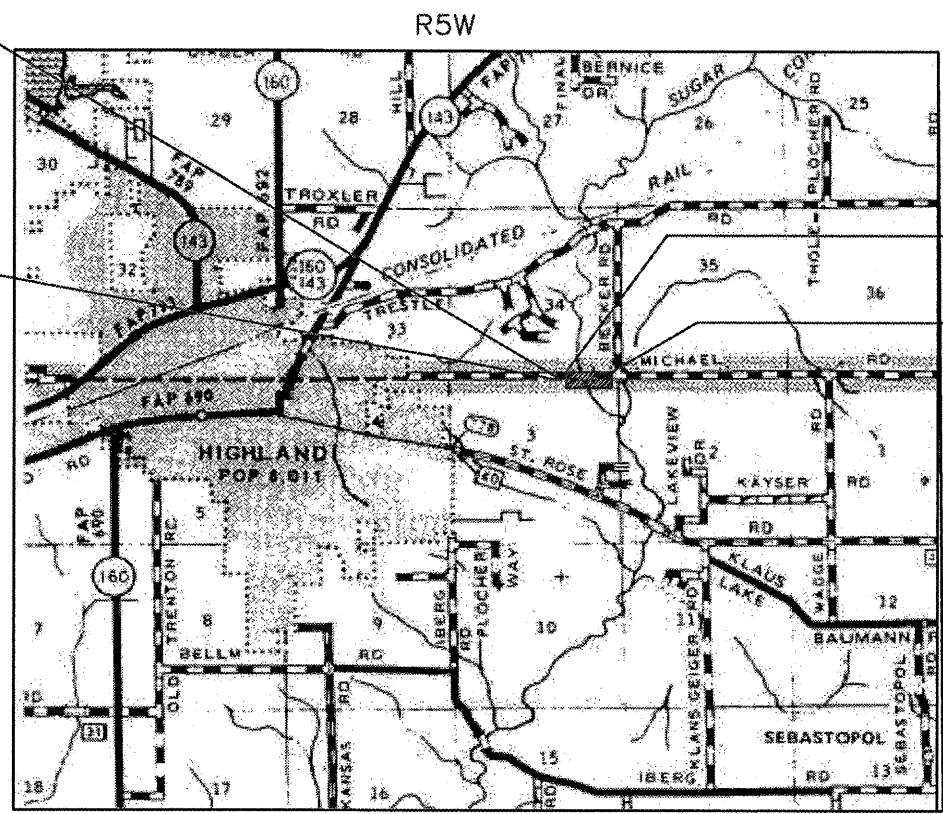
- 1 COVER SHEET
- 2 GENERAL NOTES & SUMMARY OF QUANTITIES
- 3 TYPICAL SECTIONS
- 4 QUANTITY SCHEDULES
- 5 PLAN AND PROFILE
- 6 TRAFFIC CONTROL PLAN
- 7 EROSION AND SEDIMENT CONTROL
- 8-21 STRUCTURAL SHEETS
- 22-25 CROSS SECTIONS

HIGHWAY STANDARDS

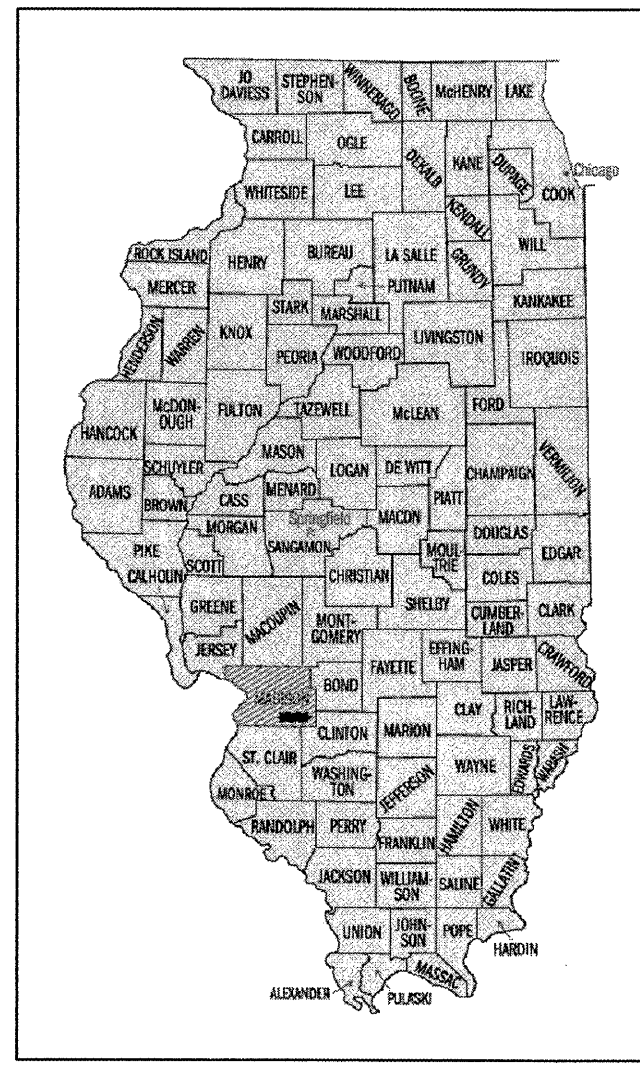
280001-05	701901-01
515001-03	BLR 21-08
635006-03	
635011-02	

EXISTING STRUCTURE: SN. 060-3161, BUILT IN 1937
65'-0" c. TO c. END BEARINGS, 20'-0" o. TO o. DECK
WIDTH, PRATT PONY TRUSS - RIVETED, SINGLE-SPAN ON
CONCRETE ABUTMENTS.



PROPOSED STRUCTURE: SN. 060-3346, 3-SPAN PRECAST
PRESTRESSED CONCRETE DECK BEAMS WITH
SPILL-THROUGH ABUTMENTS ON CONCRETE PIER AND
ABUTMENT CAPS ON STEEL H-BEAM PILING.



T4N
BEGINNING STA. 22+15.04
ENDING STA. 25+26.96



J.U.L.I.E.
JOINT UTILITY LOCATION
INFORMATION FOR EXCAVATION
1-800-892-0123



FULL SIZED PLANS HAVE BEEN PREPARED USING STANDARD ENGINEERING SCALES.
REDUCED-SIZED PLANS WILL NOT CONFORM TO STANDARD SCALES. IN MARKING
MEASUREMENTS ON REDUCED SIZE PLANS, THE ABOVE SCALES MAY BE USED.

STATE OF ILLINOIS
DEPARTMENT OF TRANSPORTATION


Approved 2-8-11
Randy R. Kelly
Highway Commissioner

Approved 2-8-11
Gary F. Stahlhut
Madison County Engineer

Passed 2-15-11
Chris M. ...
DISTRICT 8 PROJECT IMPLEMENTATION ENGINEER

Released for Bid Based
on Limited Review 2-15-11
Mary C. ...
Deputy Director of Highways, Region 5 Engineer

Gary F. Stahlhut 2-8-11
DATE
GARY F. STAHLHUT, P.E. No. 062-041472
MADISON COUNTY HIGHWAY DEPARTMENT
7037 MARINE ROAD
EDWARDSVILLE, IL 62025
PHONE: (618) 692-7040
FAX: (618) 692-7049



LOCATION MAP
SCALE: 1" = 5,000'
NET LENGTH OF PROJECT: 0.059 MILES = 311.5 FEET
DESIGN DESIGNATION: RURAL TWO-LANE LOCAL ROAD
FUNCTIONAL CLASSIFICATION: LOCAL ROAD
DESIGN SPEED: 30 MPH
2006 ADT = 375