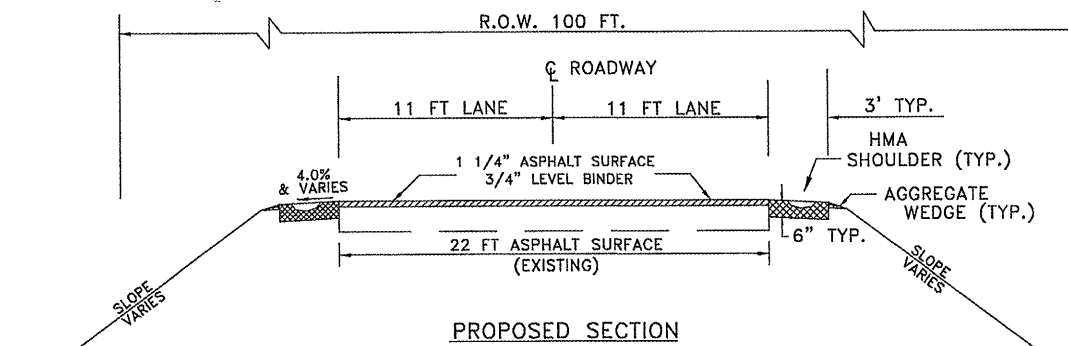
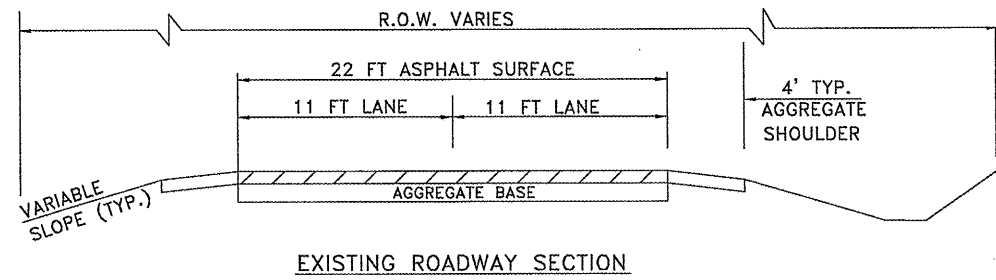
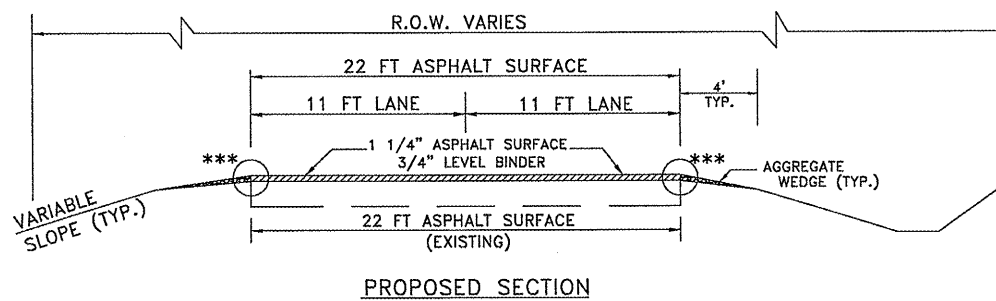


ROUTE NO.	SECTION	COUNTY	TOTAL SHEETS	SHEET NO.
FAS 1857 C.H. 6	08-00074 -00-RS	MONROE	8	3

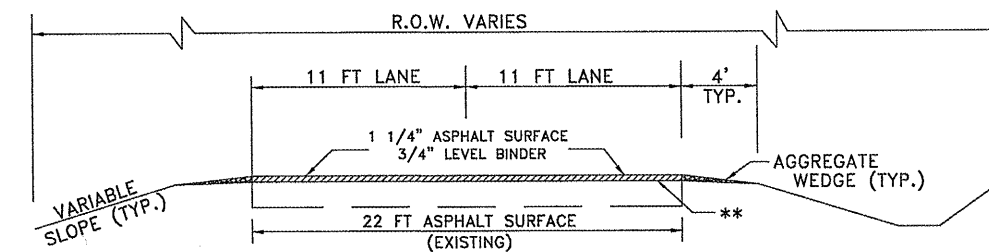
FEDERAL AID PROJECT
CONTRACT NO. 97462



PROPOSED SECTION
STA. 382+84 TO STA. 443+62
STA. EQ.: 443+03.06 = 443+00
ROADWAY CROSS SLOPE TO MATCH EXISTING
SHOULDER RUMBLE STRIP PER STANDARD (LEFT & RIGHT)

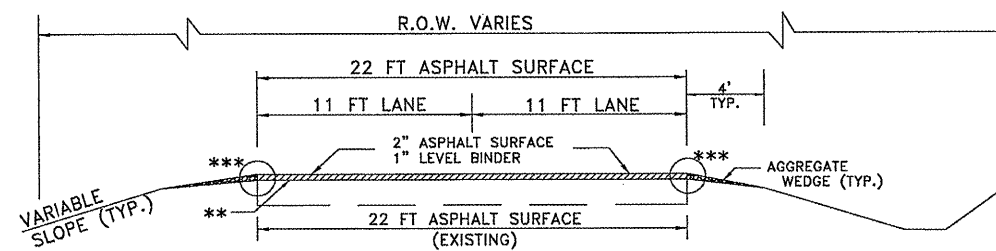


PROPOSED SECTION
STA. 100+18.37 TO 119+18.37
ROADWAY CROSS SLOPE TO MATCH EXISTING



PROPOSED SECTION
STA. 443+62 TO STA. 656+00
STA. EQ.: 628+49.64 = 628+49.71
STA. EQ.: 646+69.95 = 646+74.88
ROADWAY CROSS SLOPE TO MATCH EXISTING

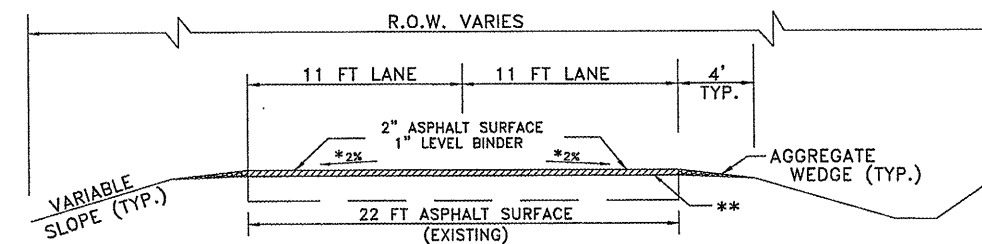
** AREA REFLECTIVE CRACK CONTROL:
STA. 575+00 TO STA. 620+00
TO BE PLACED BETWEEN LEVEL BINDER
& SURFACE



PROPOSED SECTION
PATCH TO GAP
STA. 119+18.37 TO STA. 286+66.34
STA. EQ.: 150+73.29 = 72+50
ROADWAY CROSS SLOPE TO MATCH EXISTING

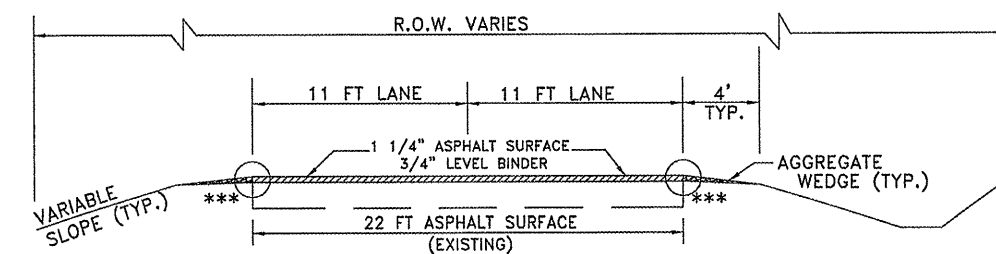
* HMA SURFACE REMOVAL - 2"
STA. 75+00 TO STA. 86+19.25
STA. 169+00 TO STA. 170+10

** AREA REFLECTIVE CRACK CONTROL:
STA. 119+18.37 TO STA. 86+19.25
TO BE PLACED BETWEEN LEVEL BINDER
& SURFACE



PROPOSED SECTION
STA. 656+00 TO STA. 726+45
* MATCH S.E. CROSS SLOPE:
STA. 656+00 - STA. 658+42.32
STA. 711+25.42 - STA. 716+56.36
STA. 720+49.45 - STA. 724+57

** AREA REFLECTIVE CRACK CONTROL:
STA. 656+00 TO STA. 714+00
TO BE PLACED BETWEEN LEVEL BINDER
& SURFACE



PROPOSED SECTION
STA. 324+66 TO STA. 382+84
STA. EQ.: 325+06.21 = 325+12.96
ROADWAY CROSS SLOPE TO MATCH EXISTING

*** REFER TO DETAIL SHEET 8
FOR SAFETY EDGE

FOUNTAIN GAP OMISSION
STA. 286+66.34 TO STA. 324+66

TYPICAL SECTIONS
BLUFF ROAD RESURFACING
SECTION 08-00074-00-RS
MONROE COUNTY, IL