

SCHEDULE OF QUANTITIES

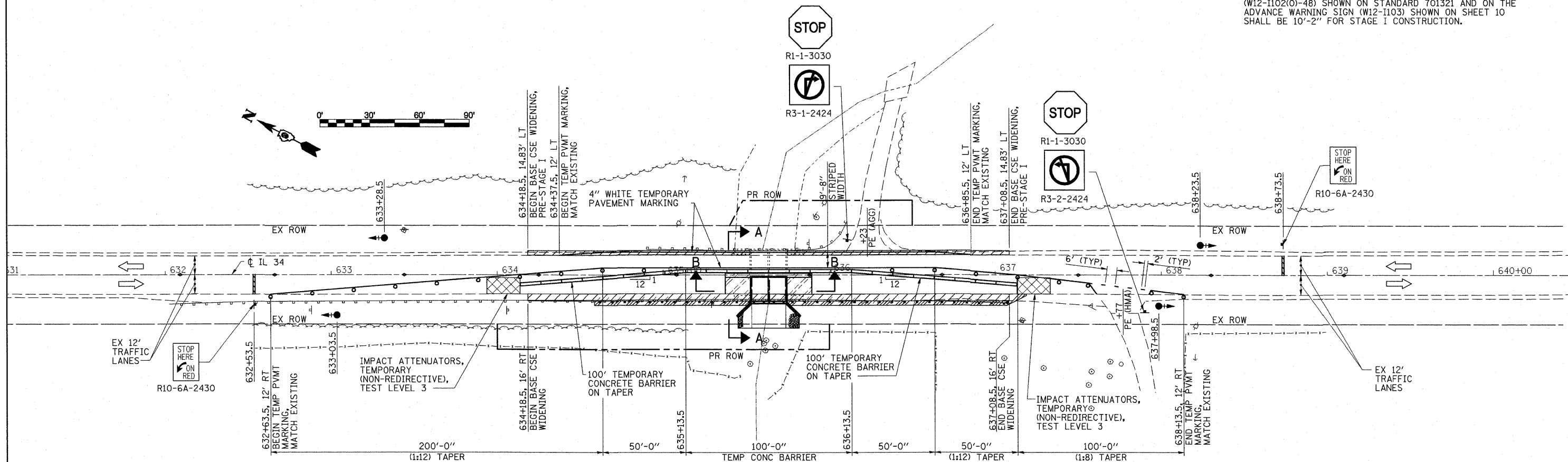
TEMPORARY CONCRETE BARRIER		
STATION TO	STATION	FEET
634+13.5	637+13.5	300
		TOTAL - 300
TEMPORARY BRIDGE TRAFFIC SIGNALS - 1 EACH		
TEMPORARY RUMBLE STRIPS - 6 EACH		
IMPACT ATTENUATORS, TEMPORARY (NON-REDIRECTIVE), TEST LEVEL 3 - 2 EACH		

LEGEND

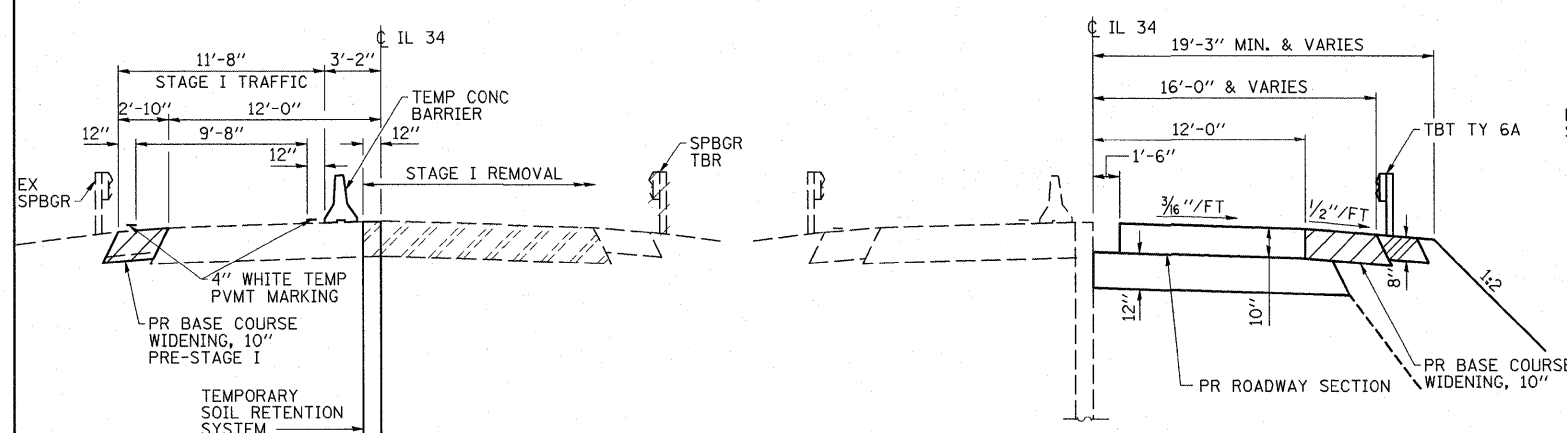
- TRAFFIC SIGNAL WITH BACKPLATE, SIGNAL DIRECTION INDICATED
- BASE COURSE WIDENING, 10"
- PAVEMENT REMOVAL
- HMA SHOULDER, 8"

GENERAL NOTES

- TRAFFIC CONTROL SHALL BE ERECTED AS SHOWN AND ACCORDING TO "TRAFFIC CONTROL AND PROTECTION, STANDARD 701321."
- SEE SPECIAL PROVISIONS FOR ADDITIONAL TRAFFIC CONTROL REQUIREMENTS.
- COORDINATE LOCATION OF SIGNALS WITH FINAL WORK AS DIRECTED BY THE ENGINEER.
- CONSTRUCT TEMPORARY RUMBLE STRIPS AT LOCATIONS SHOWN ON STANDARD 701321.
- ADDITIONAL SIGNAGE FOR ENTRANCES AND ADVANCE WIDTH RESTRICTION WARNING SHALL BE INCLUDED IN THE COST OF STANDARD 701321.
- THE DIMENSION SHOWN ON THE WIDTH RESTRICTION SIGN (W12-I102(O)-48) SHOWN ON STANDARD 701321 AND ON THE ADVANCE WARNING SIGN (W12-I103) SHOWN ON SHEET 10 SHALL BE 10'-2" FOR STAGE I CONSTRUCTION.

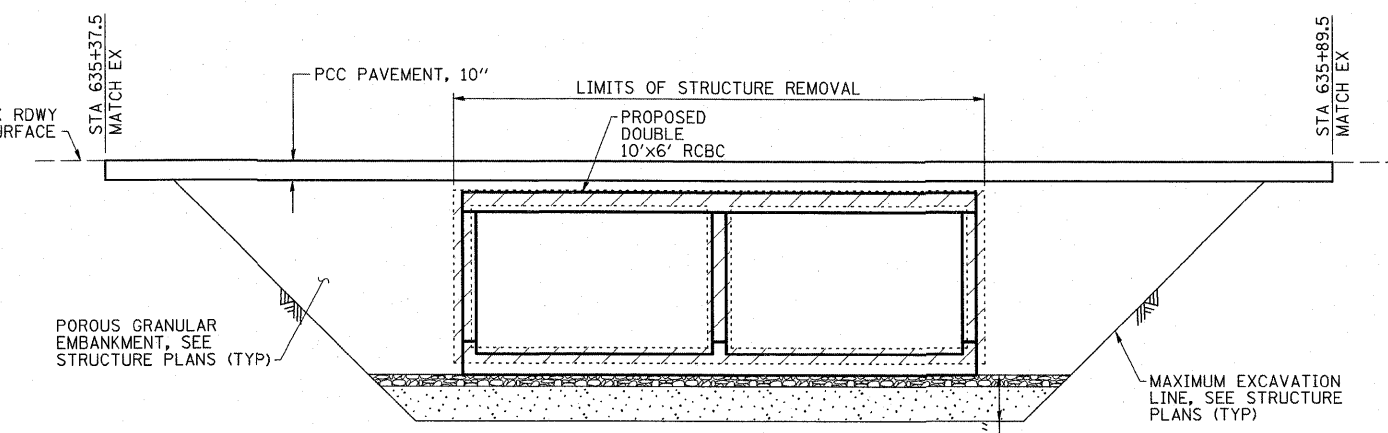


STAGE I PLAN



**SECTION A-A
REMOVAL**

**SECTION A-A
CONSTRUCTION**



SECTION B-B

FILE NAME = D:\98854-sht-staging\51.dgn	USER NAME = HAS	DESIGNED - DAJ	REVISED -	STATE OF ILLINOIS DEPARTMENT OF TRANSPORTATION	STAGE CONSTRUCTION PLAN AND DETAILS STRUCTURE NO. 076-2007			F.A.P. RTE. 778	SECTION 3B-2	COUNTY POPE	TOTAL SHEETS 50	SHEET NO. 9
PLOT SCALE = 8.0833' / IN.	CHECKED - MTD	DRAWN - DWH/HAS	REVISED -		SCALE: 1"=30'-0"	SHEET NO. 1 OF 4 SHEETS	STA. 631+00 TO STA. 640+50	CONTRACT NO. 98854				
PLOT DATE = 1/4/2011 7:53:43 AM	DATE - 12/10	REVISIONS	REVISIONS									
FED. ROAD DIST. NO. ILLINOIS FED. AID PROJECT												