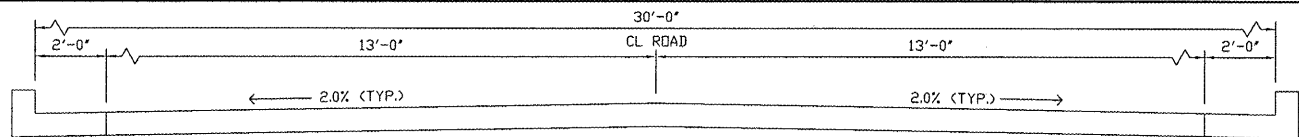
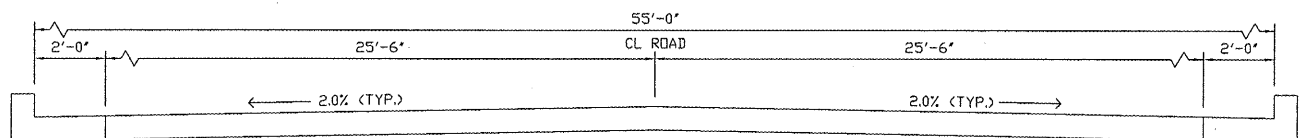


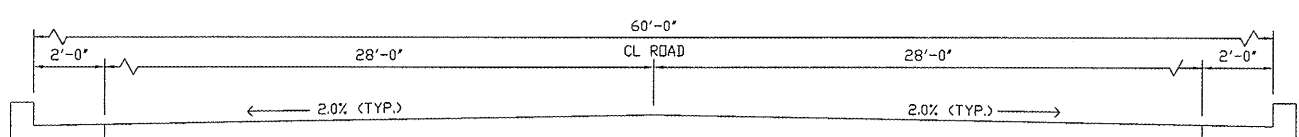
ROUTE	SECTION	COUNTY	TOTAL SHEETS	SHEET NO.
GRCDT10-00046-00-BT		MASSAC	36	4
FROM STA.	TO STA.			
FEDERAL PROJECT NO. TE-0009(121)	CONTRACT NO. 99429			



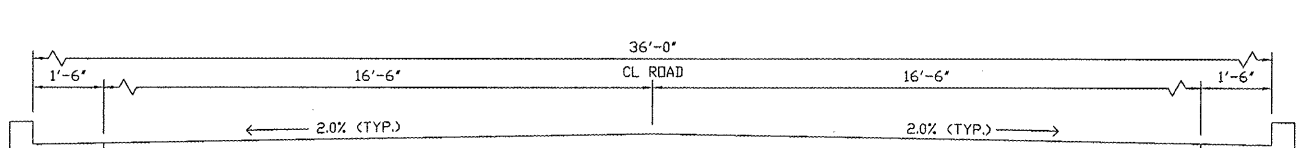
TYPICAL CROSS SECTION
ALONG MARKET STREET (METROPOLIS)
(80 FT. R.O.W.)
PHASE II FROM STA. 895+17 TO 909+32



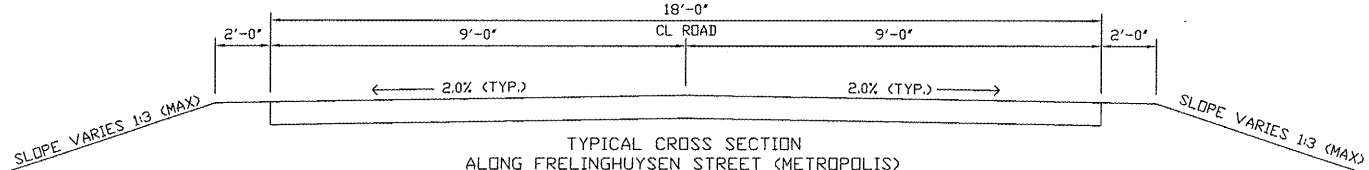
TYPICAL CROSS SECTION
ALONG FOURTH STREET (METROPOLIS)
(80 FT. R.O.W.)
PHASE II FROM STA. 909+32 TO 918+22



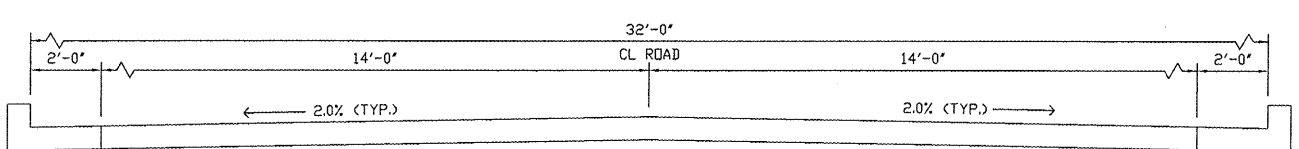
TYPICAL CROSS SECTION
ALONG METROPOLIS STREET (METROPOLIS)
(100 FT. R.O.W.)
PHASE II FROM STA. 918+22 TO 931+60



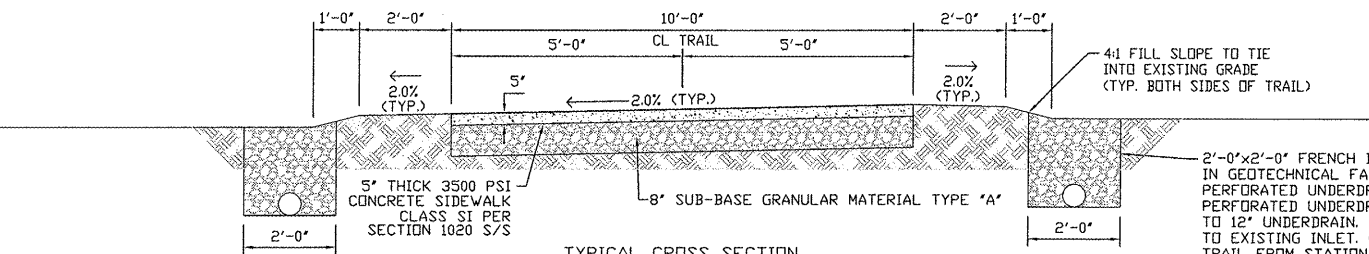
TYPICAL CROSS SECTION
ALONG FRONT STREET (METROPOLIS)
(80 FT. R.O.W.)
PHASE II FROM STA. 931+60 TO 961+72



TYPICAL CROSS SECTION
ALONG FRELINGHUYSEN STREET (METROPOLIS)
(70 FT. R.O.W.)
PHASE II FROM STA. 961+72 TO 970+10



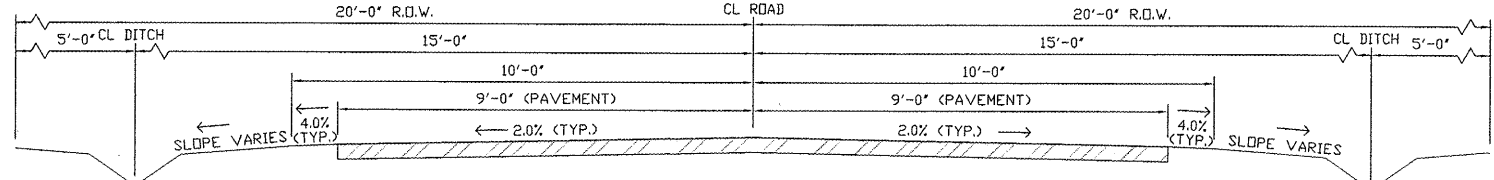
TYPICAL CROSS SECTION
ALONG THIRD STREET (METROPOLIS)
(80 FT. R.O.W.)
PHASE II FROM STA. 970+10 TO 995+29



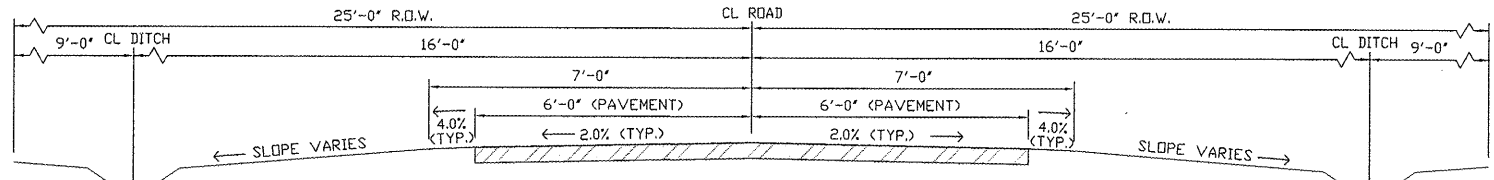
TYPICAL CROSS SECTION
DEDICATED TRAIL (METROPOLIS)
(20 FT. R.O.W.)
PHASE II FROM STA. 995+08 TO 999+71

4" FILL SLOPE TO TIE INTO EXISTING GRADE (TYP. BOTH SIDES OF TRAIL)

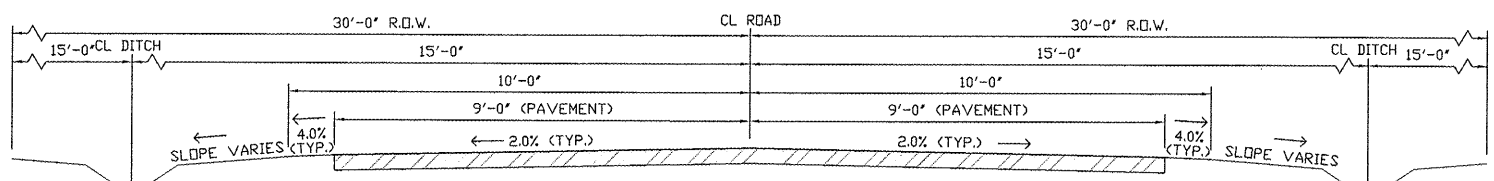
2'-0"x2'-0" FRENCH DRAIN TRENCH WRAPPED IN GEOTECHNICAL FABRIC WITH 8" PERFORATED UNDERDRAIN. SLOPE 8" PERFORATED UNDERDRAIN AT MINIMUM OF 0.4% TO 12" UNDERDRAIN. SLOPE 12" UNDERDRAIN TO EXISTING INLET. (TYPICAL BOTH SIDES OF TRAIL FROM STATION 995+79.00 TO 998+63.00)



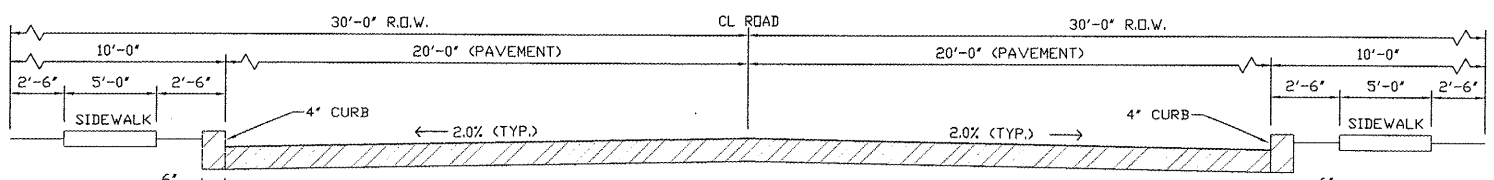
TYPICAL EXISTING CROSS SECTION
ALONG STRAWBERRY ROAD (MASSAC COUNTY)
(40 FT. R.O.W.)
PHASE II FROM STA. 1216+44 TO 1290+50



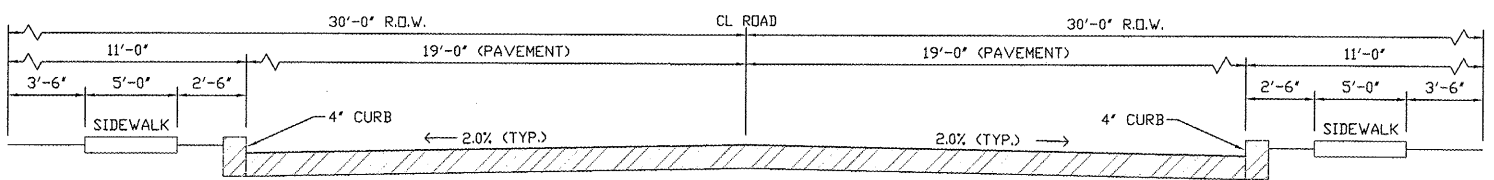
TYPICAL EXISTING CROSS SECTION
ALONG GREEK ROAD (BROOKPORT)
(50 FT. R.O.W.)
PHASE II FROM STA. 1290+50 TO 1303+00



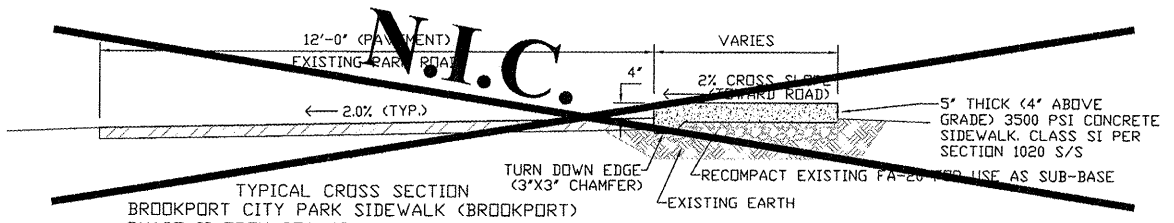
TYPICAL EXISTING CROSS SECTION
ALONG CROCKETT STREET (NORTH PART) (BROOKPORT)
(60 FT. R.O.W.)
PHASE II FROM STA. 1303+00 TO 1327+00



TYPICAL EXISTING CROSS SECTION
ALONG CROCKETT STREET (SOUTH PART) (BROOKPORT)
(60 FT. R.O.W.)
PHASE II STA. 1327+00 TO 1332+50



TYPICAL EXISTING CROSS SECTION
ALONG ELISABETH (3RD) STREET (BROOKPORT)
(60 FT. R.O.W.)
PHASE II FROM STA. 1332+50 TO 1360+20



TYPICAL CROSS SECTION
BROOKPORT CITY PARK SIDEWALK (BROOKPORT)
PHASE II FROM STA. 1360+20 TO STA. 1372+54

TYPICAL SECTIONS