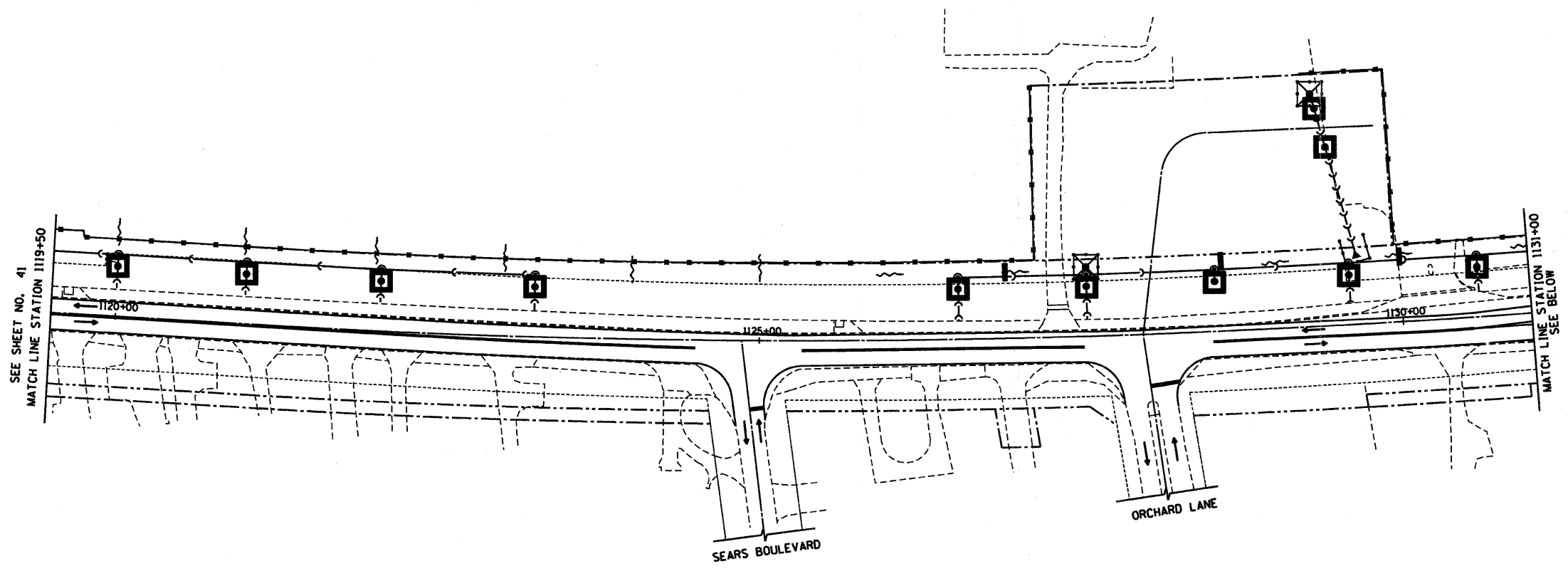


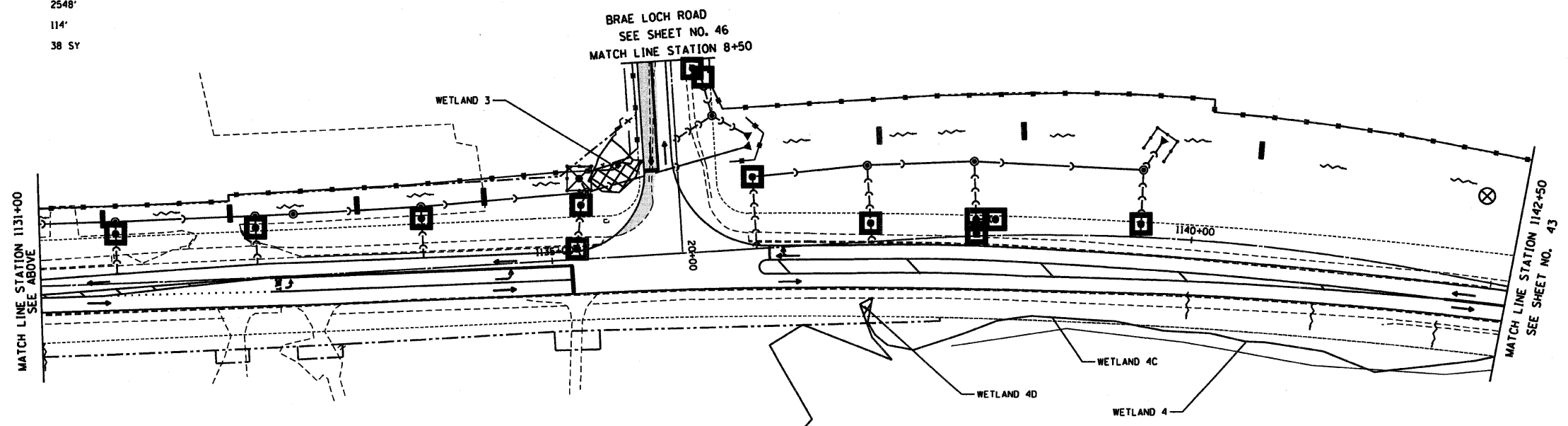
RTE	SECTION	COUNTY	TOTAL SHEETS	SHEET NO
344	(46-1S&47)WRS-2	LAKE	234	42
STA. 1119+50	TO STA. 1142+50			
FED. ROAD DIST. NO. 7		ILLINOIS	FED. AID PROJECT	
CONTRACT NO. 60956				



FOR LEGEND AND NOTES
SEE SHEET NO. 41

ESTIMATED QUANTITIES FOR THIS SHEET

TEMPORARY DITCH CHECKS	10
INLET FILTERS	27
PERIMETER EROSION BARRIER	2548'
TEMPORARY FENCE	114'
PATCHING	38 SY




REVISIONS	
NAME	DATE

ILLINOIS DEPARTMENT OF TRANSPORTATION
EROSION CONTROL PLAN
STAGE I
U.S. ROUTE 45
STATION 1119+50 TO STATION 1142+50

HORIZ. 50 0 50
SCALE IN FEET

DATE 12/14/09
DRAWN BY SAH
CHECKED BY MJL



12/14/09 - g:\401\2000\0005302\cadd\EC1_11950.SHT