
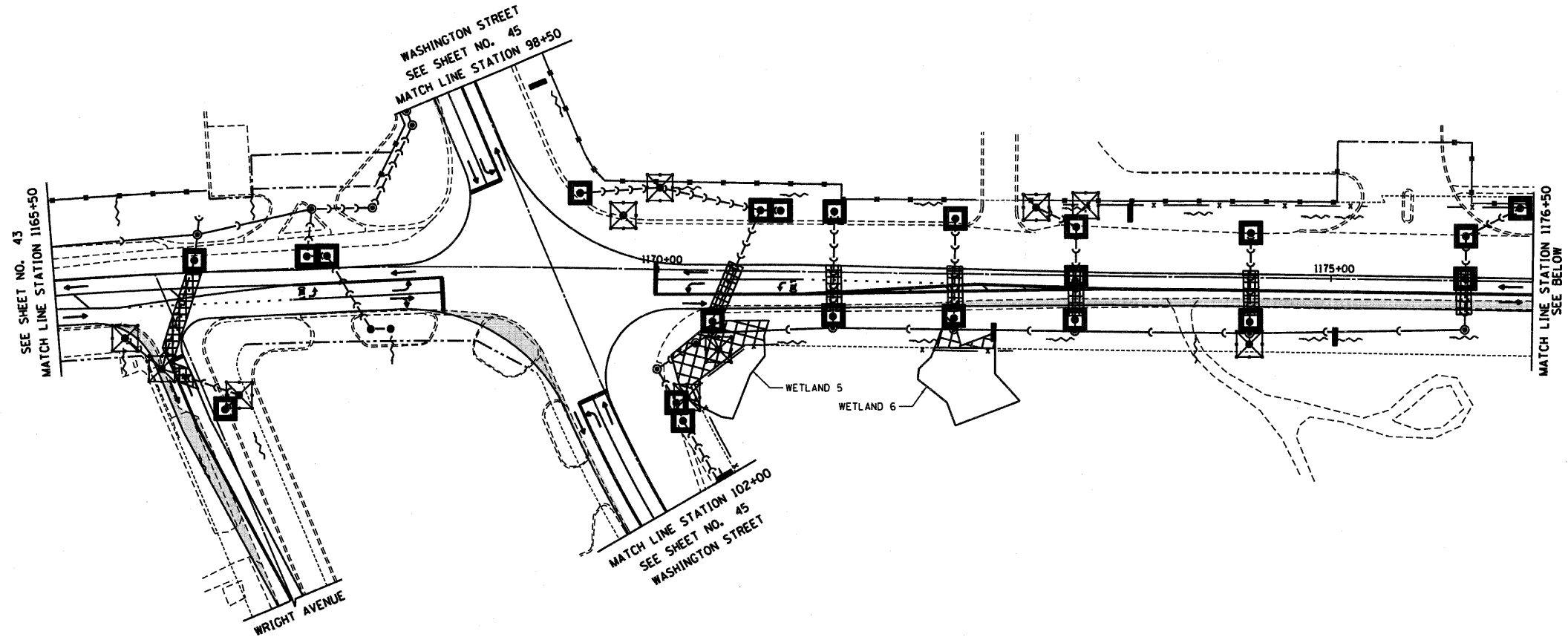


RTE	SECTION	COUNTY	TOTAL SHEETS	SHEET NO
344	(46-1S&47)WRS-2	LAKE	234	44
STA. 1165+50	TO STA. 1179+09.87			
FED. ROAD DIST. NO. 7	ILLINOIS	FED. AID PROJECT		
CONTRACT NO. 60956				


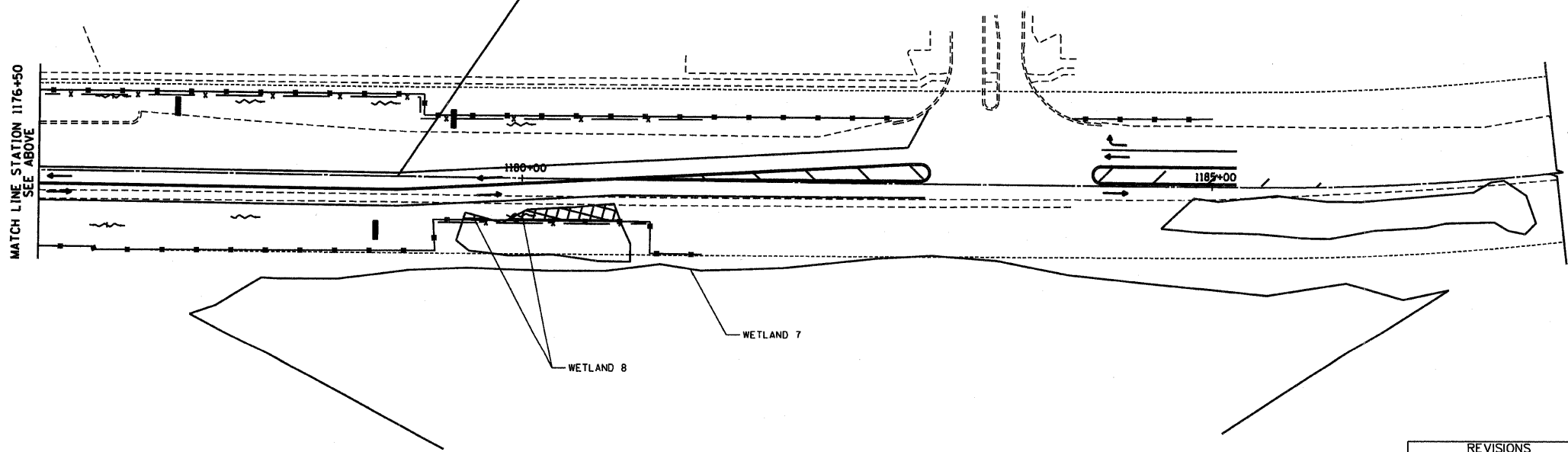


FOR LEGEND AND NOTES
SEE SHEET NO. 41

ESTIMATED QUANTITIES FOR THIS SHEET

TEMPORARY DITCH CHECKS	8
INLET FILTERS	31
PERIMETER EROSION BARRIER	2679'
TEMPORARY FENCE	1150'
PATCHING	398 SY

PROJECT ENDS
STA 1179+09.87



TranSystems

12/14/09 - g:\401\2000\0005302.cgd\vecL116550.dht

REVISIONS	
NAME	DATE

ILLINOIS DEPARTMENT OF TRANSPORTATION
EROSION CONTROL PLAN
STAGE I
U.S. ROUTE 45
STATION 1165+50 TO STATION 1179+09.87

HORIZ. 50 0 50
SCALE IN FEET

DATE 12/14/09
DRAWN BY SAH
CHECKED BY MJL