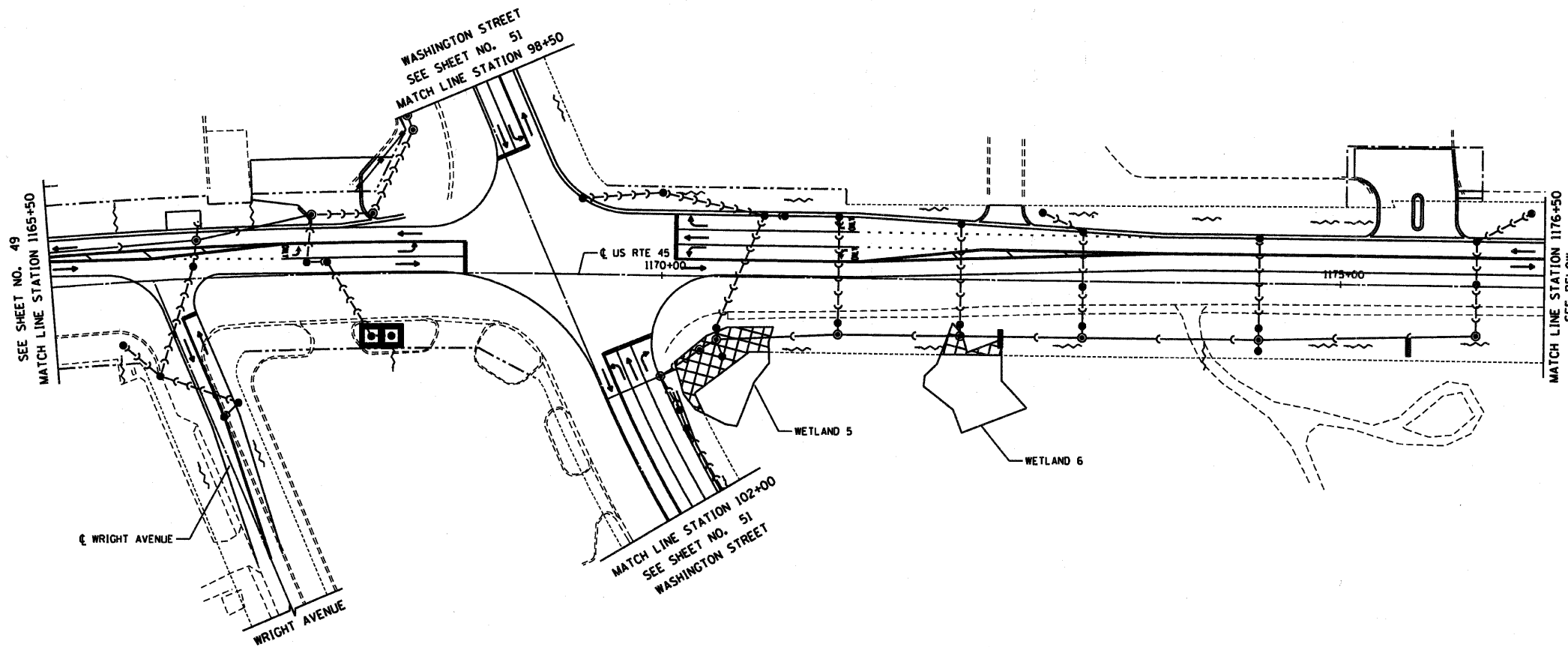


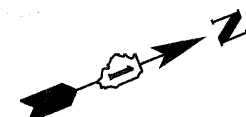

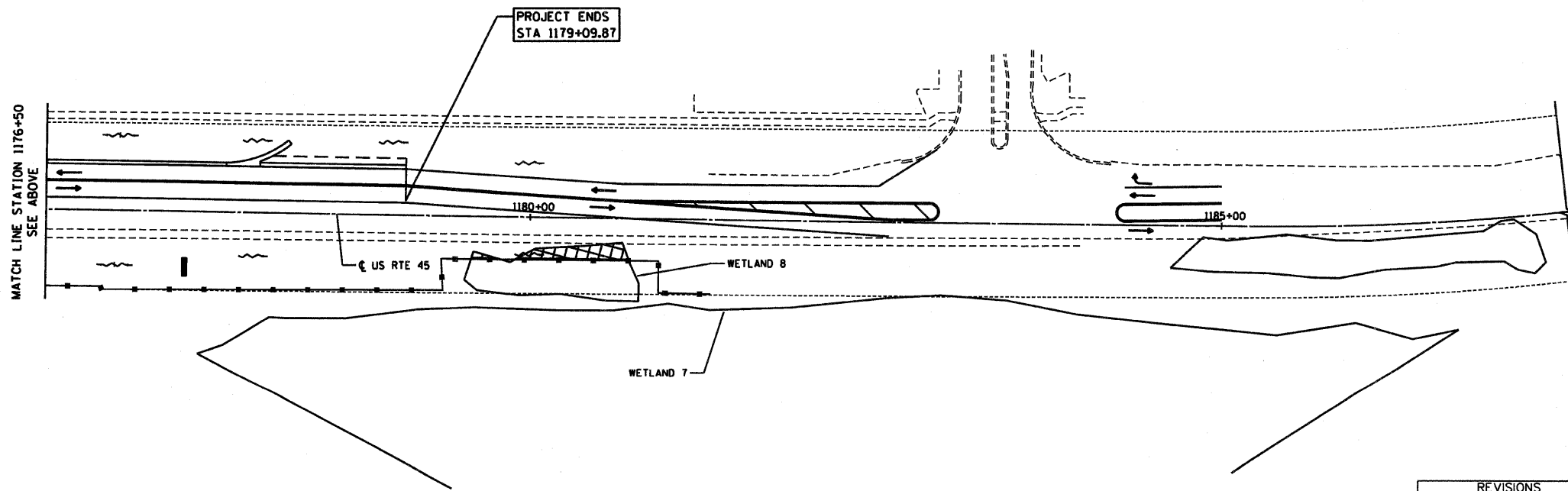
RTE	SECTION	COUNTY	TOTAL SHEETS	SHEET NO
344	(46-1S&47)WRS-2	LAKE	234	50
STA. 1165+50	TO STA. 1179+09.87			
FED. ROAD DIST. NO. 7	ILLINOIS FED. AID PROJECT			
CONTRACT NO. 60956				



FOR LEGEND AND NOTES
SEE SHEET NO. 41

ESTIMATED QUANTITIES FOR THIS SHEET

TEMPORARY DITCH CHECKS	3
INLET FILTERS	2
PERIMETER EROSION BARRIER	529'
TEMPORARY FENCE	0'
PATCHING	0 SY



REVISIONS	
NAME	DATE

ILLINOIS DEPARTMENT OF TRANSPORTATION
EROSION CONTROL PLAN
STAGE II
U.S. ROUTE 45
STATION 1165+50 TO STATION 1179+09.87

HORIZ. 50 0 50
SCALE IN FEET

DATE 12/14/09
DRAWN BY SAH
CHECKED BY M.JL