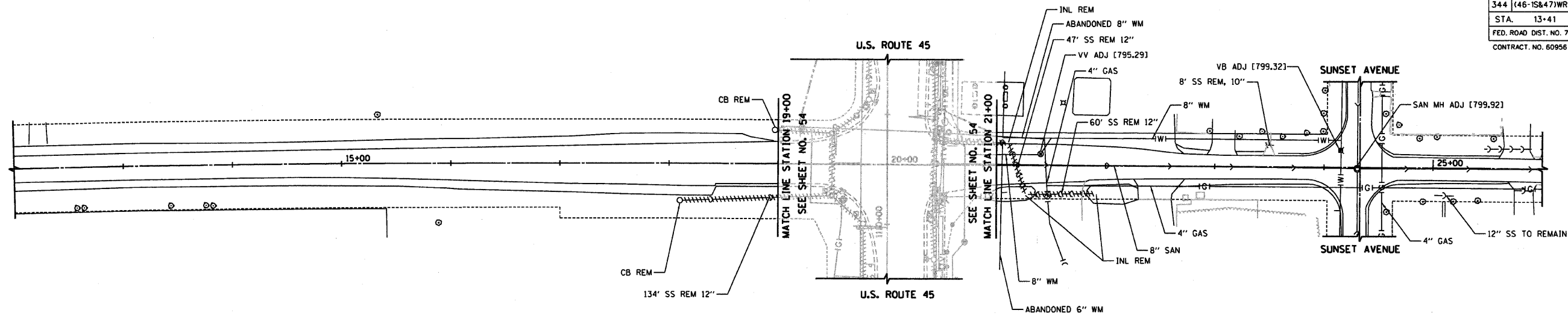
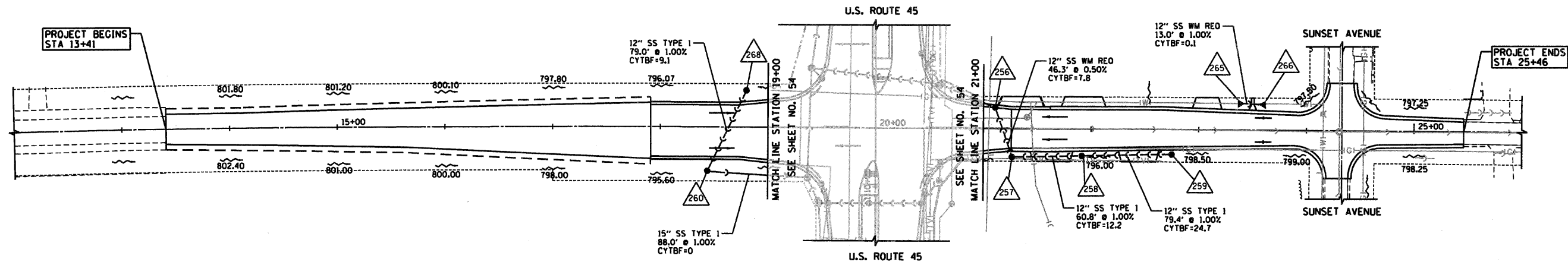


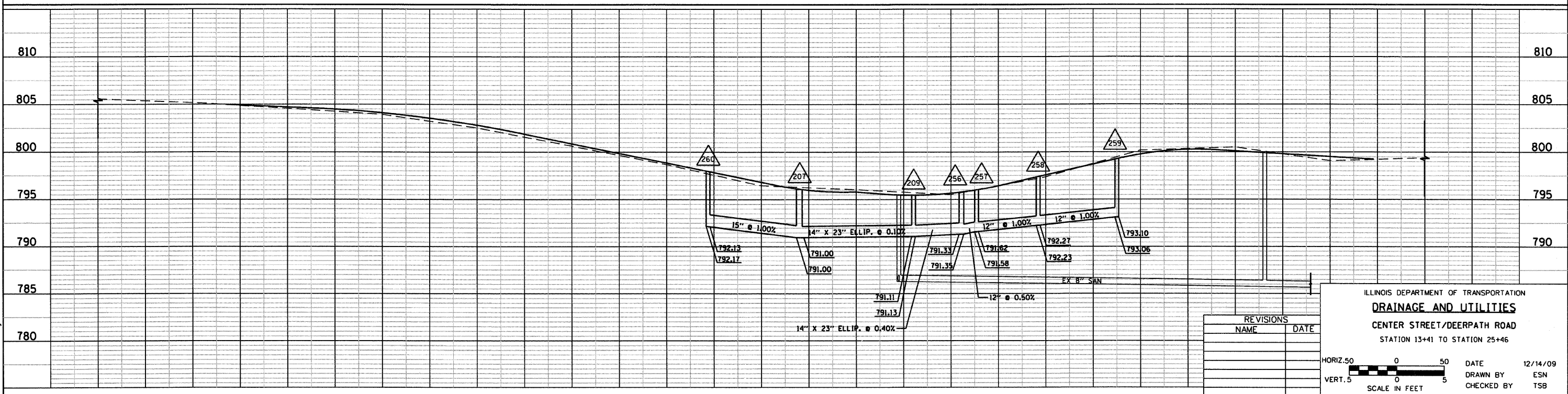
| RTE | SECTION | COUNTY | TOTAL SHEETS | SHEET NO |
|-----------------------|-----------------|---------------------------|--------------|----------|
| 344 | (46-15&47)WRS-2 | LAKE | 234 | 60 |
| STA. | 13+41 | TO STA. | 25+46 | |
| FED. ROAD DIST. NO. 7 | | ILLINOIS FED. AID PROJECT | | |
| CONTRACT NO. 60956 | | | | |



EXISTING CENTER STREET/DEERPATH ROAD



PROPOSED CENTER STREET/DEERPATH ROAD



| REVISIONS | |
|-----------|------|
| NAME | DATE |
| | |
| | |
| | |

ILLINOIS DEPARTMENT OF TRANSPORTATION
DRAINAGE AND UTILITIES
 CENTER STREET/DEERPATH ROAD
 STATION 13+41 TO STATION 25+46

HORIZ. 50 0 50
 VERT. 5 0 5
 SCALE IN FEET

DATE 12/14/09
 DRAWN BY ESN
 CHECKED BY TSB



12/14/09 - g:\401\2000\0005302\cad\ducenter.dwg