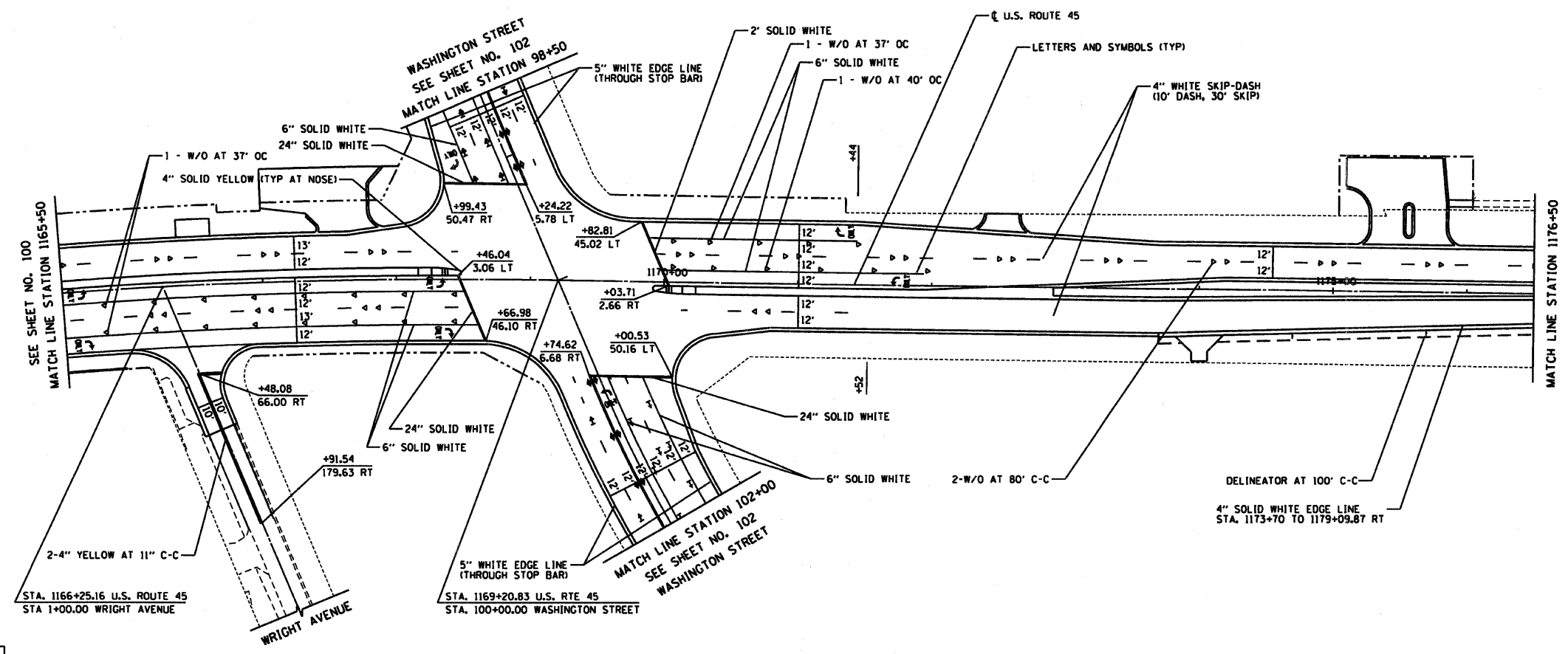


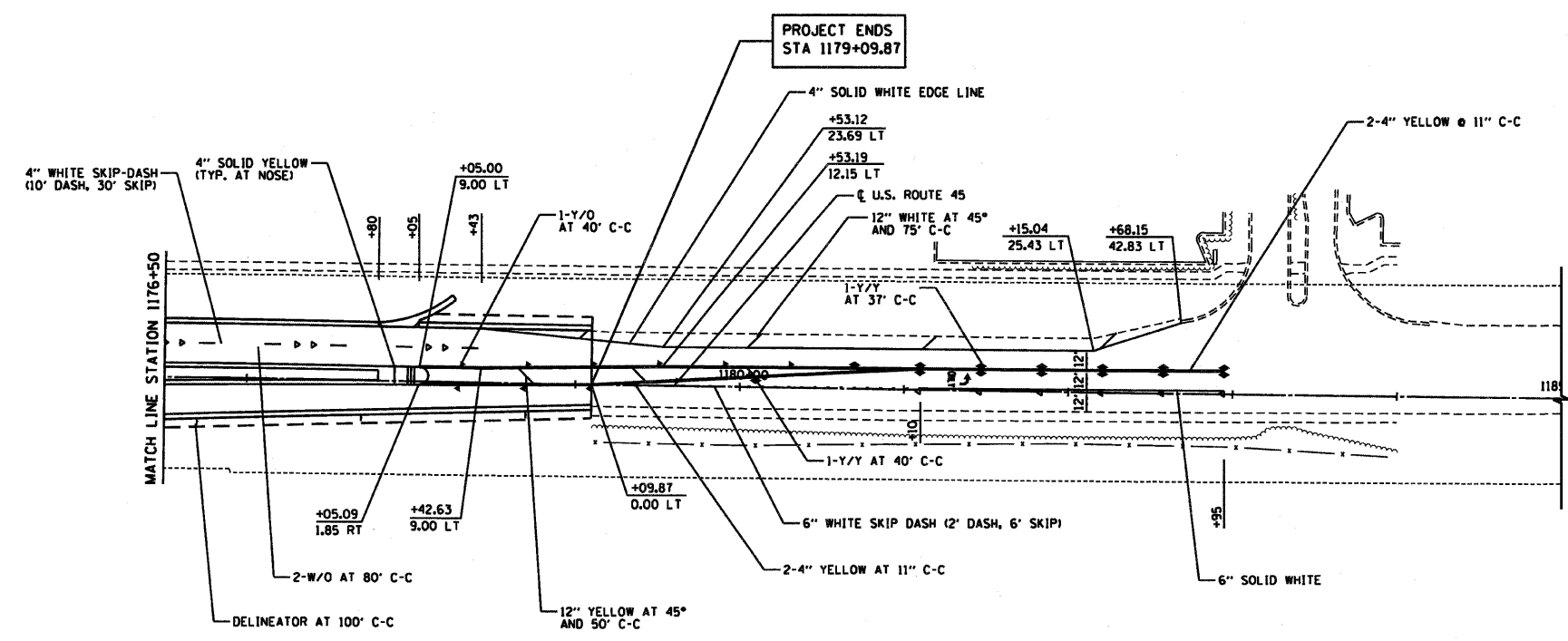


| | | | | |
|-----------------------|-----------------|---------------------------|--------------|----------|
| RTE | SECTION | COUNTY | TOTAL SHEETS | SHEET NO |
| 344 | (46-1S&47)WRS-2 | LAKE | 234 | 101 |
| STA. 1165+50 | | TO STA. 1179+09.87 | | |
| FED. ROAD DIST. NO. 7 | | ILLINOIS FED. AID PROJECT | | |
| CONTRACT NO. 60956 | | | | |



FOR LEGEND AND NOTES
SEE SHEET NO. 98



TranSystems

12/14/09 - g:\401\2000\0005302\cod\pm-116550.shl

| REVISIONS | |
|-----------|------|
| NAME | DATE |
| | |
| | |
| | |
| | |

ILLINOIS DEPARTMENT OF TRANSPORTATION
PAVEMENT MARKING PLAN
 U.S. ROUTE 45
 STATION 1165+50 TO STATION 1179+09.87

HORIZ. 50 0 50
 SCALE IN FEET

DATE 12/14/09
 DRAWN BY SAH
 CHECKED BY MJL