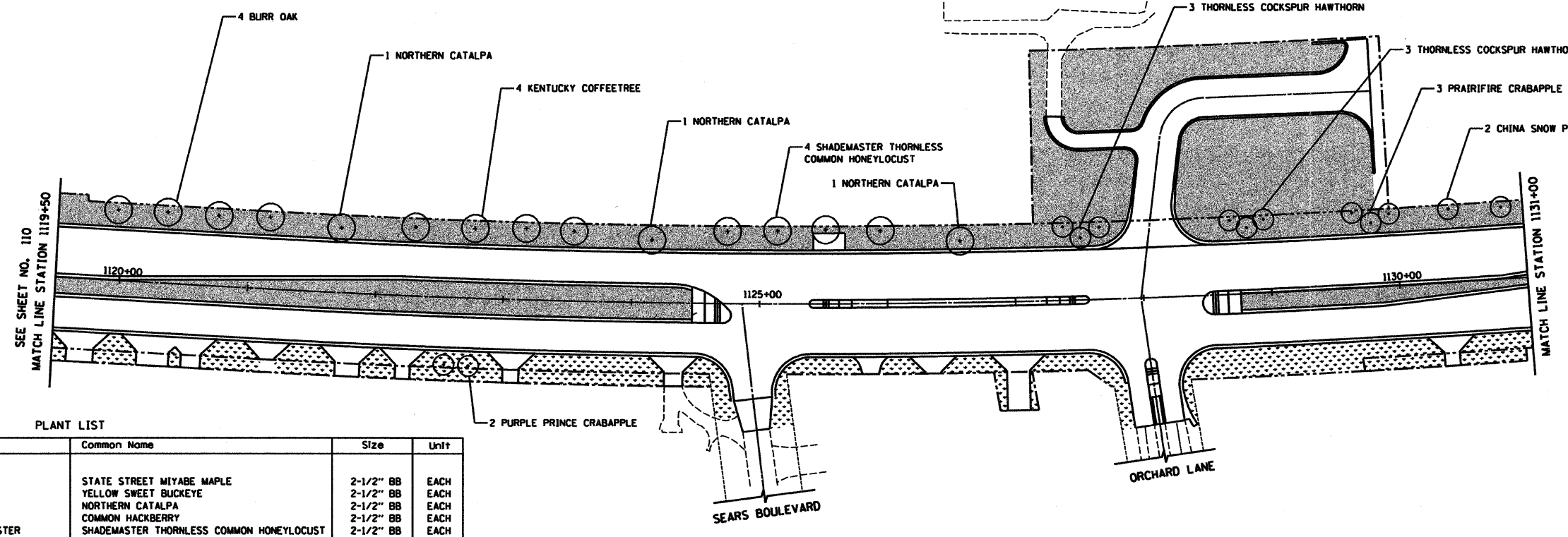


RTE	SECTION	COUNTY	TOTAL SHEETS	SHEET NO
344	(46-1S&47)WRS-2	LAKE	234	111
STA.	1119+50	TO STA.	1142+50	
FED. ROAD DIST. NO.	7	ILLINOIS	FED. AD PROJECT	
CONTRACT NO. 80956				

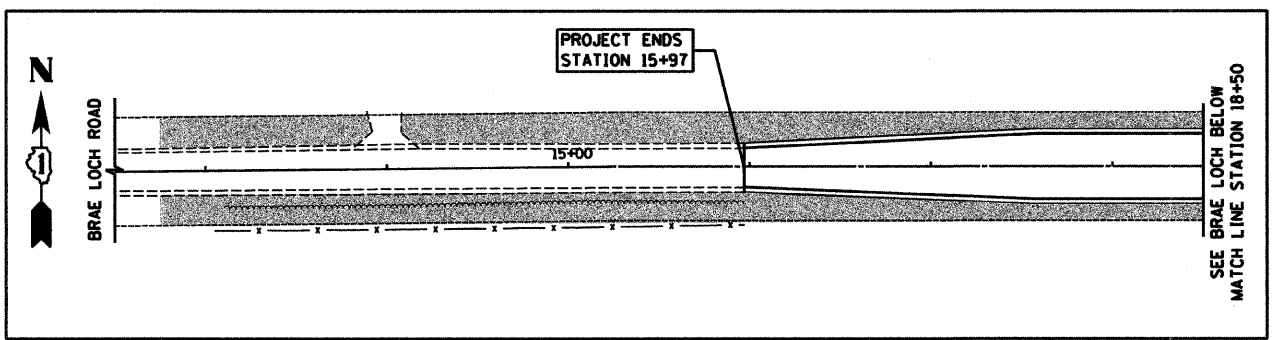


NOTE: SEE SHEETS 110 TO 113 FOR MEDIAN PLANTING PLANS

PLANT LIST

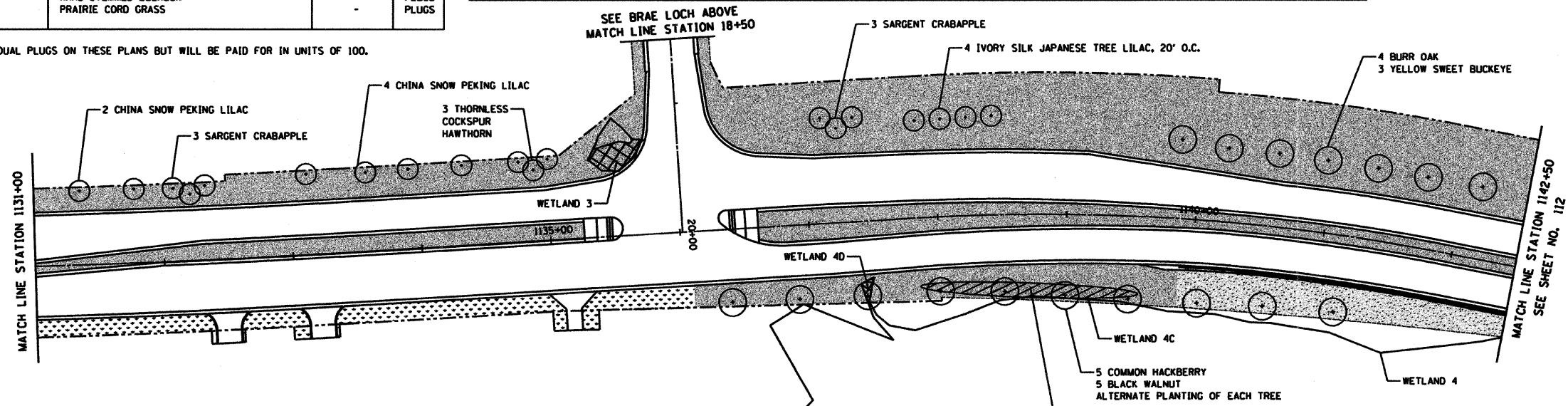
Item	Common Name	Size	Unit
<b>Shade Trees</b>			
0	ACER MIYABEI MORTON	2-1/2" BB	EACH
3	AESCULUS FLAVEA	2-1/2" BB	EACH
3	CATALPA SPECIOSA	2-1/2" BB	EACH
5	CELTIS OCCIDENTALIS	2-1/2" BB	EACH
4	GLEDITSIA TRIACANTHOS INERMIS SHADEMASTER	2-1/2" BB	EACH
4	GYMNOCLADUS DIOICUS	2-1/2" BB	EACH
5	JUGLANS NIGRA	2-1/2" BB	EACH
8	QUERCUS MACROCARPA	2-1/2" BB	EACH
0	QUERCUS X MACDANIELLI CLEMONS	2" BB	EACH
0	ULMUS CARPINIFOLIA MORTON	2-1/2" BB	EACH
<b>Intermediate Trees</b>			
9	CRATAEGUS CRUSGALLI INERMIS	2-1/2" BB	EACH
0	MALUS ADAMS	2-1/2" BB	EACH
3	MALUS PRAIRIFIRE	2-1/2" BB	EACH
0	MALUS RED JEWEL	2-1/2" BB	EACH
6	MALUS SARGENTII	2" BB	EACH
0	PRUNUS VIRGINIANA SCHUBERT	2" BB	EACH
0	PYRUS CALLERYANA CHANTICLEER	2-1/2" BB	EACH
8	SYRINGA PEKINENSIS MORTON	2-1/2" BB	EACH
4	SYRINGA PATULA MISS KIM	2-1/2" BB	EACH
2	MALUS PURPLE PRINCE	2" BB	EACH
<b>Shrubs</b>			
0	SYRINGA PATULA 'MISS KIM'	30" BB	EACH
<b>PERENNIAL PLANTS</b>			
64	JUNCUS TORREYI	-	PLUGS
64	SCIRPUS ACUTUS	-	PLUGS
64	SPARTINA PECTINATA	-	PLUGS

NOTE: PERENNIAL PLANTS ARE COUNTED AS INDIVIDUAL PLUGS ON THESE PLANS BUT WILL BE PAID FOR IN UNITS OF 100.



**LEGEND**

- SODDING - SALT TOLERANT FURNISH AND PLACE TOPSOIL, 4" FERTILIZER (ONLY NITROGEN AND POTASSIUM - DO NOT USE PHOSPHORUS)
- SEEDING - CLASS 2A EROSION CONTROL BLANKET TOPSOIL FURNISH AND PLACE, 24" (IN MEDIANS) TOPSOIL FURNISH AND PLACE, 4" (ELSEWHERE) FERTILIZER (ONLY NITROGEN AND POTASSIUM - DO NOT USE PHOSPHORUS)
- SEEDING - CLASS 4 COMPOST FURNISH AND PLACE, 4"
- PROPOSED SHADE TREE
- PROPOSED INTERMEDIATE TREE
- PROPOSED SHRUB
- PROPOSED PERENNIAL PLANTS



64 TORREY'S RUSH  
64 HARD-STEMMED BULRUSH  
64 PRAIRIE CORD GRASS  
INTERPLANTED, STAGGERED  
18" O.C. WITHIN DITCH  
2 ROWS MAX.

REVISIONS	
NAME	DATE

ILLINOIS DEPARTMENT OF TRANSPORTATION  
**LANDSCAPING PLAN**  
U.S. ROUTE 45  
STATION 1119+50 TO STATION 1142+50

HORIZ. 50 0 50  
SCALE IN FEET

DATE 4/2/10  
DRAWN BY SAH  
CHECKED BY TSB



4/2/10 - g:\401\2000\0005302\cadd\111850.SHT