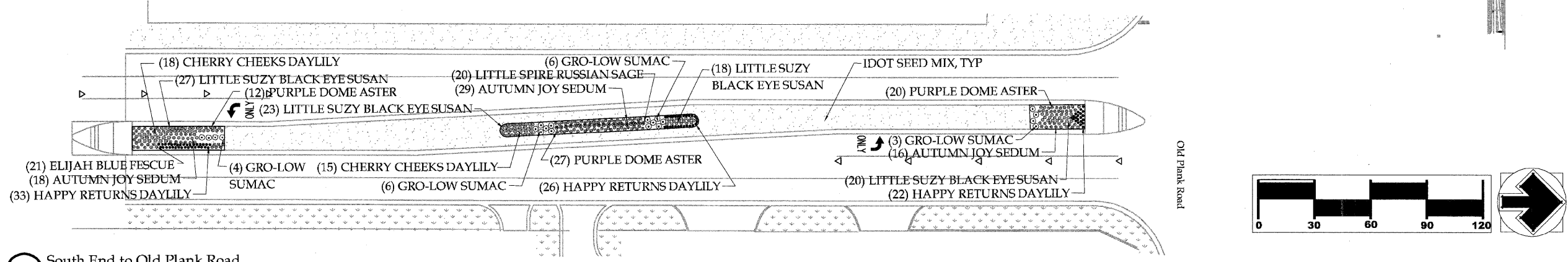
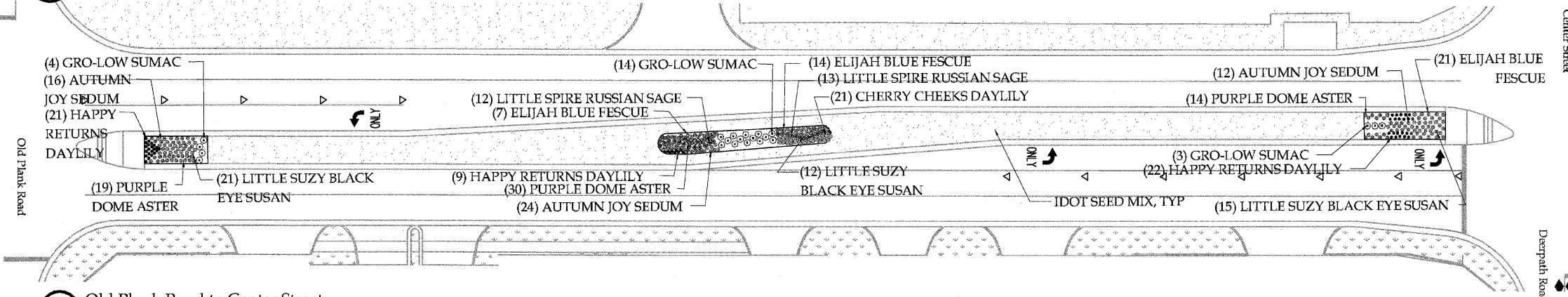


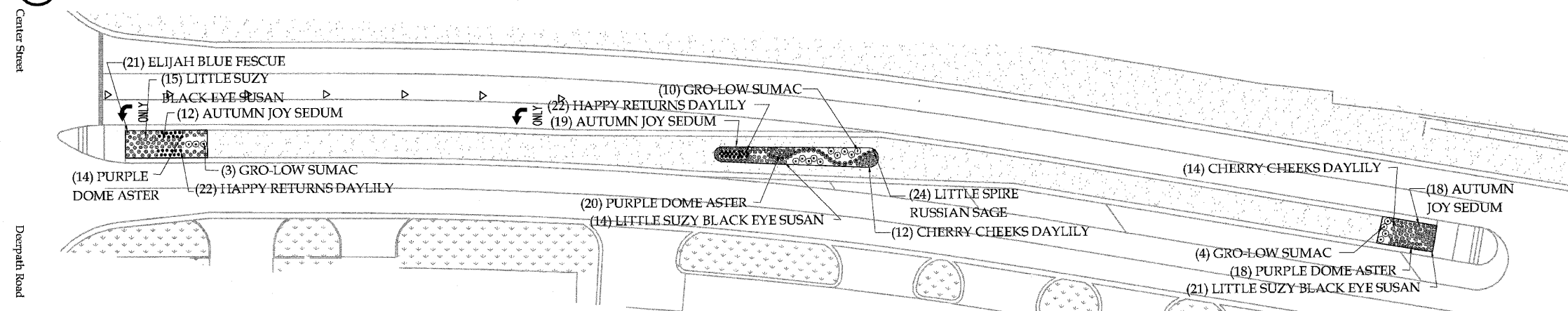
1 Overall Plan (Route 120 to Gages Lake)
SCALE: 1" = 300'



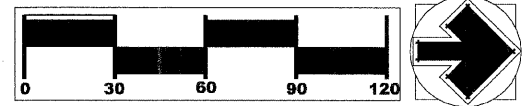
2 South End to Old Plank Road
SCALE: 1" = 30'



3 Old Plank Road to Center Street
SCALE: 1" = 30'



4 Center Street to Indian Lane
SCALE: 1" = 30'



Total Sheets	234	Sheet No.	115
--------------	-----	-----------	-----



529 North Barron Boulevard
Grayslake, IL 60030
(847)223-1891 (847)223-1892 FAX
website: www.3ddesignstudio.com
email: info@3ddesignstudio.com

Village of Grayslake - Route 45 Median Plantings
 Landscape Planting South

scale	AS NOTED
design	3D
date	July 31, 2009
revision	August 20, 2009
revision	August 25, 2009
revision	September 18, 2009

sheet
1
of 3 sheet(s)