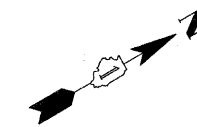


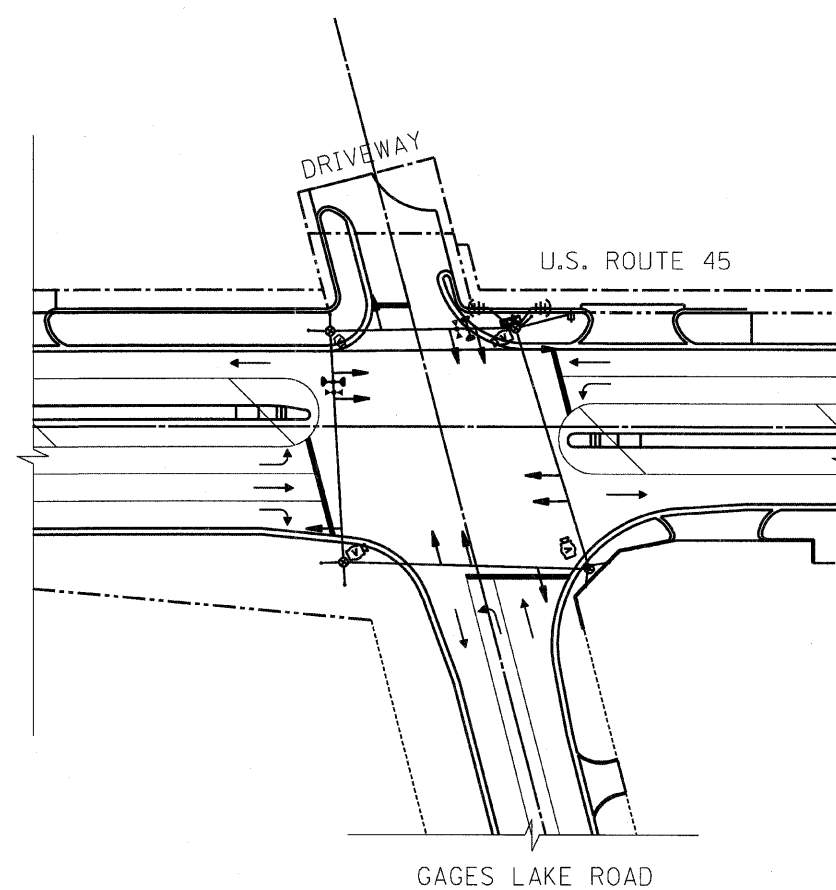
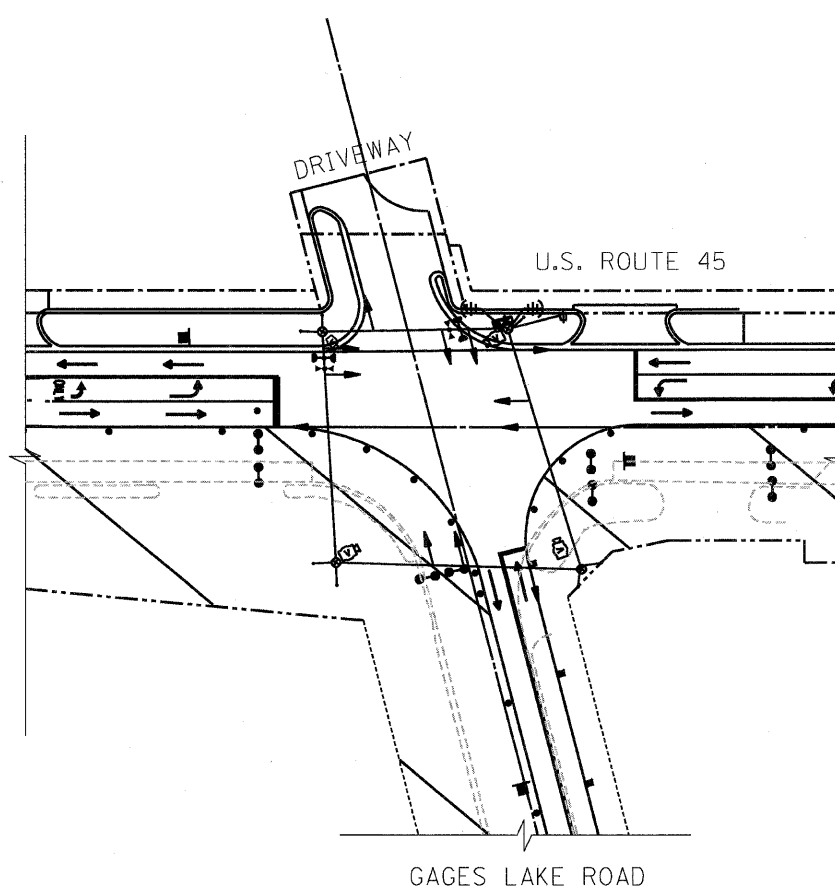
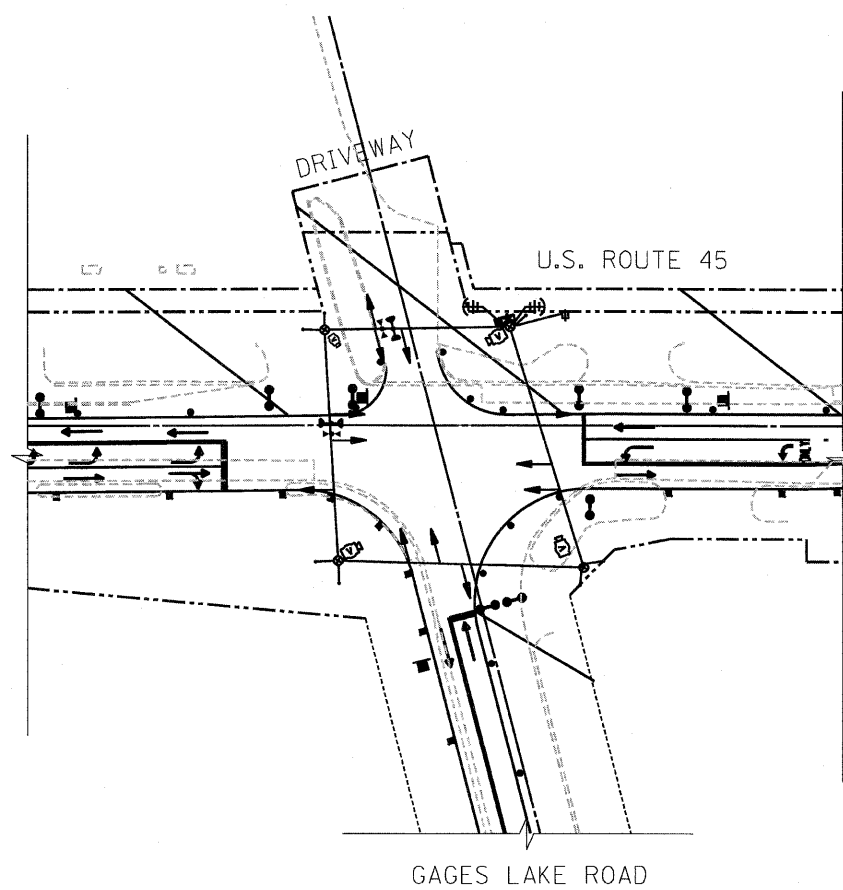
RTE	SECTION	COUNTY	TOTAL SHEETS	SHEET NO
344	(46-1S&47)WRS-2	LAKE	234	142
STA.		TO STA.		
FED. ROAD DIST. NO. 7		ILLINOIS	FED. AID PROJECT	
CONTRACT NO. 60956				



MAINTENANCE OF TRAFFIC STAGE I

MAINTENANCE OF TRAFFIC STAGE II

MAINTENANCE OF TRAFFIC STAGE III



12/14/09 - g:\401\2000\0005302\cadd\shdn\118gag008 - staging.dtl

TEMPORARY TRAFFIC SIGNAL LEGEND

- ▲ TEMPORARY TRAFFIC SIGNAL HEAD SPAN WIRE MOUNTED ORIGINAL LOCATION
- ▲ TEMPORARY TRAFFIC SIGNAL HEAD SPAN WIRE MOUNTED SECONDARY LOCATION
- ⊗ TEMPORARY WOOD POLE (CLASS 5 OR BETTER) 45 FOOT (13.7m) MINIMUM
- ⊗ TEMPORARY CONTROLLER CABINET
- TEMPORARY SPAN WIRE, TETHER WIRE, AND CABLE
- ⊗ TEMPORARY SERVICE INSTALLATION
- ⊗ EMERGENCY VEHICLE SYSTEM DETECTOR
- ⊗ CONFIRMATION BEACON
- ⊗ CONDUIT IN TRENCH OR PUSHED
- ⊗ HEAVY DUTY HANDHOLE
- ⊗ VIDEO DETECTOR
- ⊗ RADIO INTERCONNECT ANTENNA

EXISTING EQUIPMENT TO BE REMOVED LEGEND

- ▲ EXISTING SIGNAL HEAD TO BE REMOVED
- ⊗ EXISTING SERVICE INSTALLATION TO BE REMOVED
- EXISTING SIGNAL POST AND FOUNDATION TO BE REMOVED
- ⊗ EXISTING CONTROLLER AND FOUNDATION TO BE REMOVED
- ⊗ EXISTING HANDHOLE TO BE REMOVED
- ⊗ EXISTING EMERGENCY VEHICLE LIGHT DETECTOR TO BE REMOVED
- ⊗ EXISTING HEAVY-DUTY HANDHOLE TO BE REMOVED
- ⊗ EXISTING ALUMINUM MAST ARM POLE AND FOUNDATION TO BE REMOVED

REVISIONS	
NAME	DATE

ILLINOIS DEPARTMENT OF TRANSPORTATION

TEMPORARY TRAFFIC SIGNAL INSTALLATION  
U.S. ROUTE 45 & GAGES LAKE ROAD  
STAGES I, II & III

HORIZ: 20 0 20  
SCALE IN FEET

DATE 12/14/09  
DRAWN BY MB/AJP  
CHECKED BY KMM