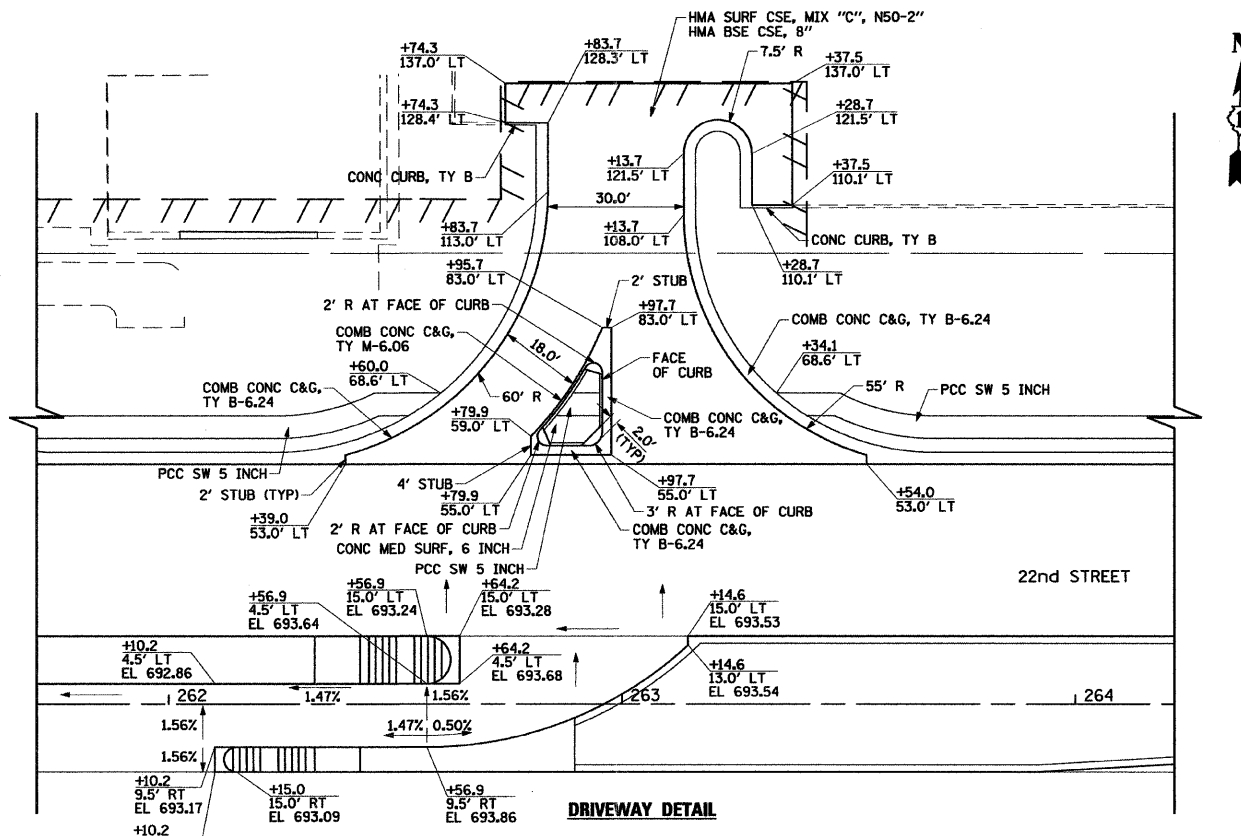



DRIVEWAY DETAIL

22nd STREET
STATION 222+12 RT

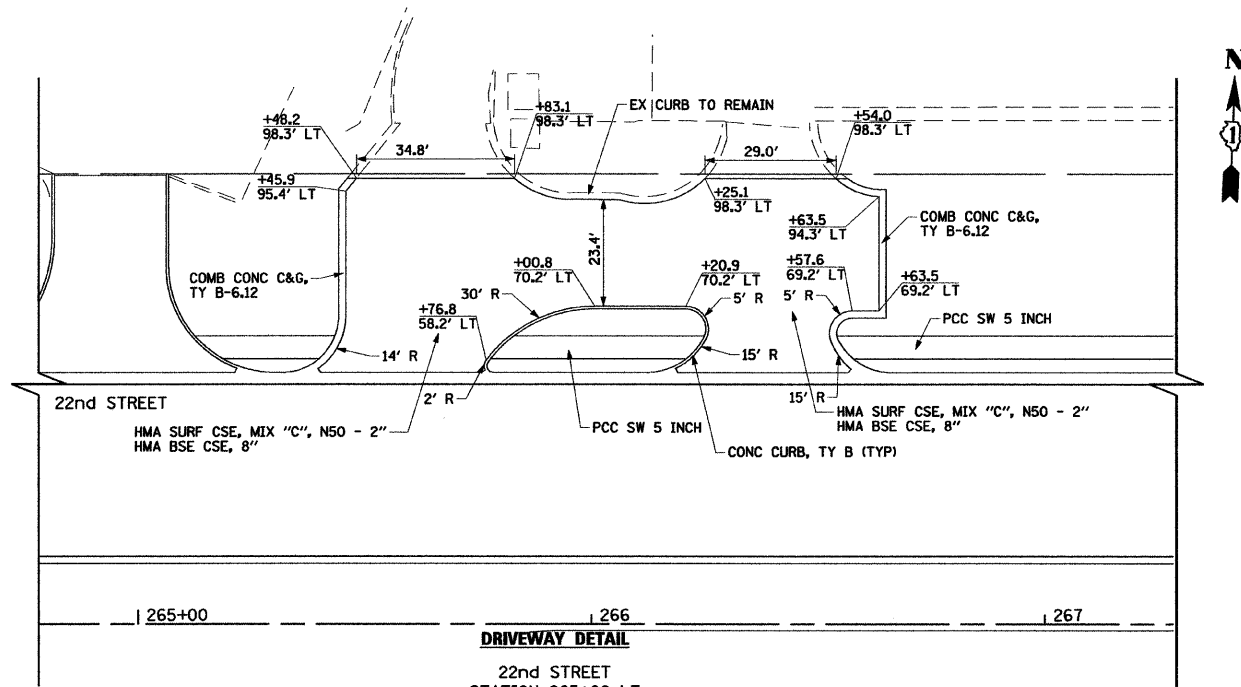

NOTE: PROPOSED ISLANDS SHALL BE CONSTRUCTED IN ACCORDANCE WITH STANDARD 606301. ALL SIDEWALK RAMPS MUST BE ADA COMPLIANT (STANDARD 424001).



DRIVEWAY DETAIL

22nd STREET
STATION 263+00 LT

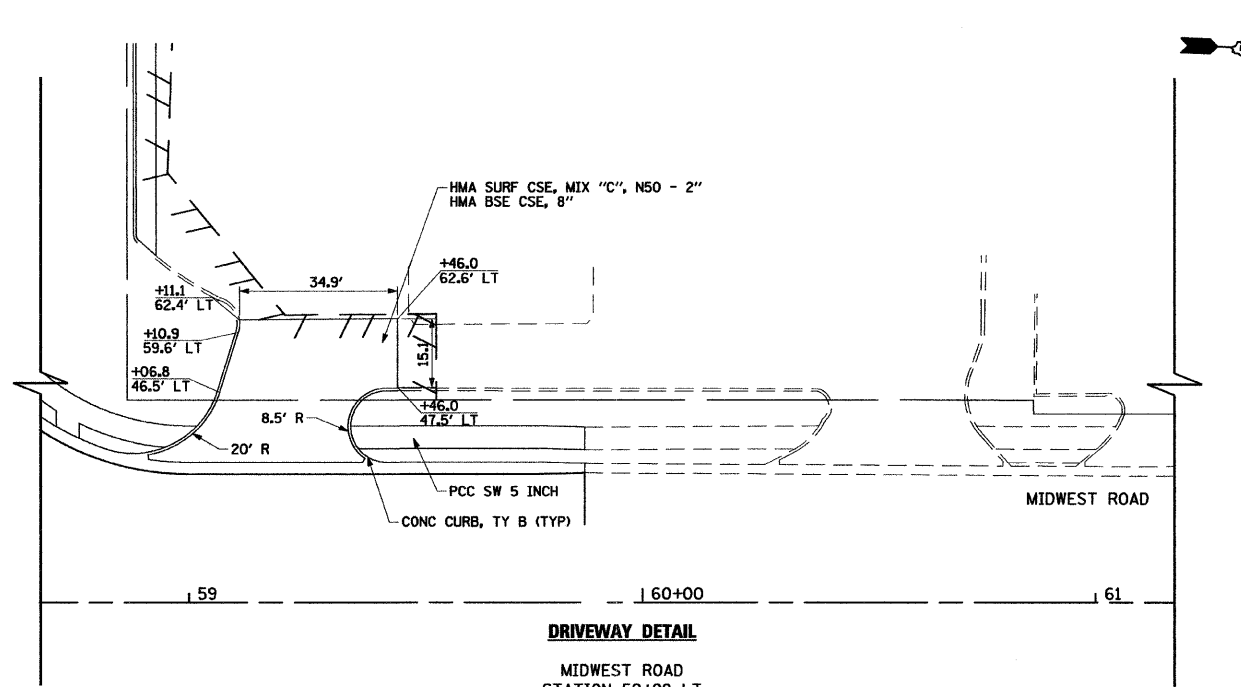

NOTE: PROPOSED ISLANDS SHALL BE CONSTRUCTED IN ACCORDANCE WITH STANDARD 606301. ALL SIDEWALK RAMPS MUST BE ADA COMPLIANT (STANDARD 424001).



DRIVEWAY DETAIL

22nd STREET
STATION 265+66 LT
STATION 266+39 LT


NOTE: PROPOSED ISLANDS SHALL BE CONSTRUCTED IN ACCORDANCE WITH STANDARD 606301. ALL SIDEWALK RAMPS MUST BE ADA COMPLIANT (STANDARD 424001).



DRIVEWAY DETAIL

MIDWEST ROAD
STATION 59+28 LT

NOTE: PROPOSED ISLANDS SHALL BE CONSTRUCTED IN ACCORDANCE WITH STANDARD 606301. ALL SIDEWALK RAMPS MUST BE ADA COMPLIANT (STANDARD 424001).



FILE NAME =	USER NAME = BAW\jort	DESIGNED - JMG	REVISED -	STATE OF ILLINOIS DEPARTMENT OF TRANSPORTATION	DRIVEWAY AND MEDIAN DETAILS	F.A.J. RTE.	SECTION	COUNTY	TOTAL SHEETS	SHEET NO.	
gr\ch07\0061\road\sheet\0160D12-SHT-DRU	DET.dgn	DRAWN - BAW	REVISED -			1453	55WRS	DUPAGE	362	163	
PLOT SCALE = 20.0000' / IN.		CHECKED - JRH	REVISED -			CONTRACT NO. 60D12					
PLOT DATE = 3/31/2010		DATE - 4/1/2010	REVISED -			FED. ROAD DIST. NO. 7 ILLINOIS FED. AID PROJECT					
				SCALE: 1"=20'		SHEET NO. 163 OF 362 SHEETS					