






**LEGEND**

- 
 SEEDING, CLASS 2A TOPSOIL FURNISH AND PLACE, 24" NITROGEN, PHOSPHORUS, AND POTASSIUM FERTILIZER NUTRIENT EROSION CONTROL BLANKET
- 
 SODDING, SALT TOLERANT TOPSOIL FURNISH AND PLACE, 4" NITROGEN, PHOSPHORUS, AND POTASSIUM FERTILIZER NUTRIENT
- 
 PR SHADE TREE (TYPES AS NOTED ON THE PLANS)
- 
 PR SHRUB/PERENNIAL (TYPES AS NOTED ON THE PLANS)

**NOTE:**

1. TREES SHALL BE INSTALLED ON THE BACKSLOPE. TREES SHALL NOT BE INSTALLED IN THE SWALE.
2. THE ROADSIDE DEVELOPMENT UNIT (847-705-4171) WILL PLACE THE MARKING FLAGS AND OUTLINE EACH AREA FOR MASS OR SOLID PLANTING.



FILE NAME =	USER NAME = BAN\stort	DESIGNED - JMG	REVISED -	<b>STATE OF ILLINOIS DEPARTMENT OF TRANSPORTATION</b>	<b>22nd STREET LANDSCAPING PLAN</b>			F.A.U. RTE.	SECTION	COUNTY	TOTAL SHEETS	SHEET NO.	
g:\ch07\0051\road\sheets\0160012-SHT-LS	ldgn	DRAWN - BAW	REVISED -		SCALE: 1"=50'	SHEET NO. 180 OF 362 SHEETS	STA. 200+00	TO STA. 224+00	1453	55WRS	DUPAGE	362	180
		CHECKED - JRH	REVISED -		CONTRACT NO. 60D12								
		DATE - 4/1/2010	REVISED -		FED. ROAD DIST. NO. 7 [ILLINOIS] FED. AID PROJECT								