

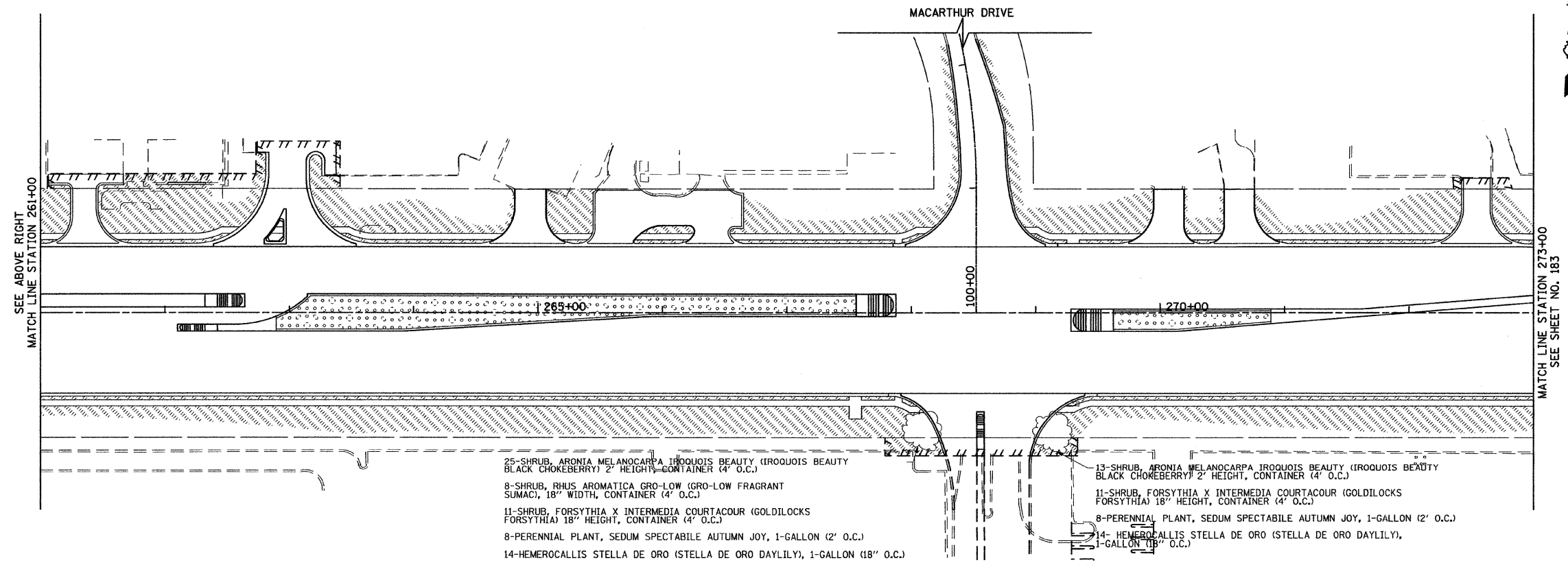
9-TREE, MALUS RED PEACOCK (RED PEACOCK CRABAPPLE),
2-1/2" CALIPER, BALLED AND BURLAPPED, MATCHING HEADS
(30' O.C.)

7-TREE, MALUS LOUISA (LOUISA CRABAPPLE),
2" CALIPER, TREE FORM, BALLED AND BURLAPPED

SHOPS AT OAK BROOK PLACE

SEE SHEET NO. 181
MATCH LINE STATION 248+00

MATCH LINE STATION 261+00
SEE BELOW LEFT







MACARTHUR DRIVE

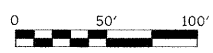
25-SHRUB, ARONIA MELANOCARPA IROQUOIS BEAUTY (IROQUOIS BEAUTY
BLACK CHOKEBERRY) 2' HEIGHT, CONTAINER (4' O.C.)
8-SHRUB, RHUS AROMATICA GRO-LOW (GRO-LOW FRAGRANT
SUMAC), 18" WIDTH, CONTAINER (4' O.C.)
11-SHRUB, FORSYTHIA X INTERMEDIA COURTACOUR (GOLDILOCKS
FORSYTHIA) 18" HEIGHT, CONTAINER (4' O.C.)
8-PERENNIAL PLANT, SEDUM SPECTABILE AUTUMN JOY, 1-GALLON (2' O.C.)
14-HEMEROCALLIS STELLA DE ORO (STELLA DE ORO DAYLILY), 1-GALLON (18" O.C.)

13-SHRUB, ARONIA MELANOCARPA IROQUOIS BEAUTY (IROQUOIS BEAUTY
BLACK CHOKEBERRY) 2' HEIGHT, CONTAINER (4' O.C.)
11-SHRUB, FORSYTHIA X INTERMEDIA COURTACOUR (GOLDILOCKS
FORSYTHIA) 18" HEIGHT, CONTAINER (4' O.C.)
8-PERENNIAL PLANT, SEDUM SPECTABILE AUTUMN JOY, 1-GALLON (2' O.C.)
14-HEMEROCALLIS STELLA DE ORO (STELLA DE ORO DAYLILY),
1-GALLON (18" O.C.)



- LEGEND**
-  SEEDING, CLASS 2A TOPSOIL FURNISH AND PLACE, 24" NITROGEN, PHOSPHORUS, AND POTASSIUM FERTILIZER NUTRIENT EROSION CONTROL BLANKET
 -  SODDING, SALT TOLERANT TOPSOIL FURNISH AND PLACE, 4" NITROGEN, PHOSPHORUS, AND POTASSIUM FERTILIZER NUTRIENT
 -  PR SHADE TREE (TYPES AS NOTED ON THE PLANS)
 -  PR SHRUB/PERENNIAL (TYPES AS NOTED ON THE PLANS)

- NOTE:**
1. TREES SHALL BE INSTALLED ON THE BACKSLOPE. TREES SHALL NOT BE INSTALLED IN THE SWALE.
 2. THE ROADSIDE DEVELOPMENT UNIT (847-705-4171) WILL PLACE THE MARKING FLAGS AND OUTLINE EACH AREA FOR MASS OR SOLID PLANTING.



FILE NAME =	USER NAME = BAW\start	DESIGNED - JMG	REVISED -	STATE OF ILLINOIS DEPARTMENT OF TRANSPORTATION	22nd STREET LANDSCAPING PLAN	F.A.U. RTE.	SECTION	COUNTY	TOTAL SHEETS	SHEET NO.	
g:\ch07\0061\road\sheet\0168012-SHT-L5	3.dgn	DRAWN - BAW	REVISED -			1453	55WRS	DUPAGE	362	182	
PLOT SCALE = 5/8"=1'-0"		CHECKED - JRH	REVISED -			CONTRACT NO. 60012					
PLOT DATE = 3/31/2010		DATE - 4/1/2010	REVISED -			FED. ROAD DIST. No. 7 (ILLINOIS) FED. AID PROJECT					
						SCALE: 1"=50'	SHEET NO. 182 OF 362 SHEETS	STA. 248+00	TO STA. 273+00		