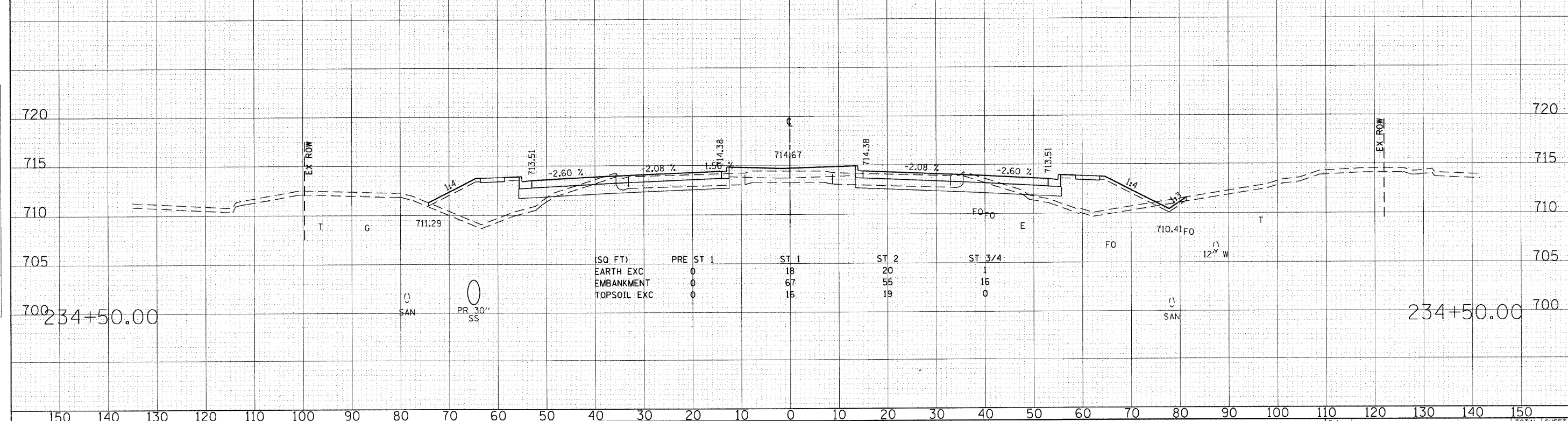
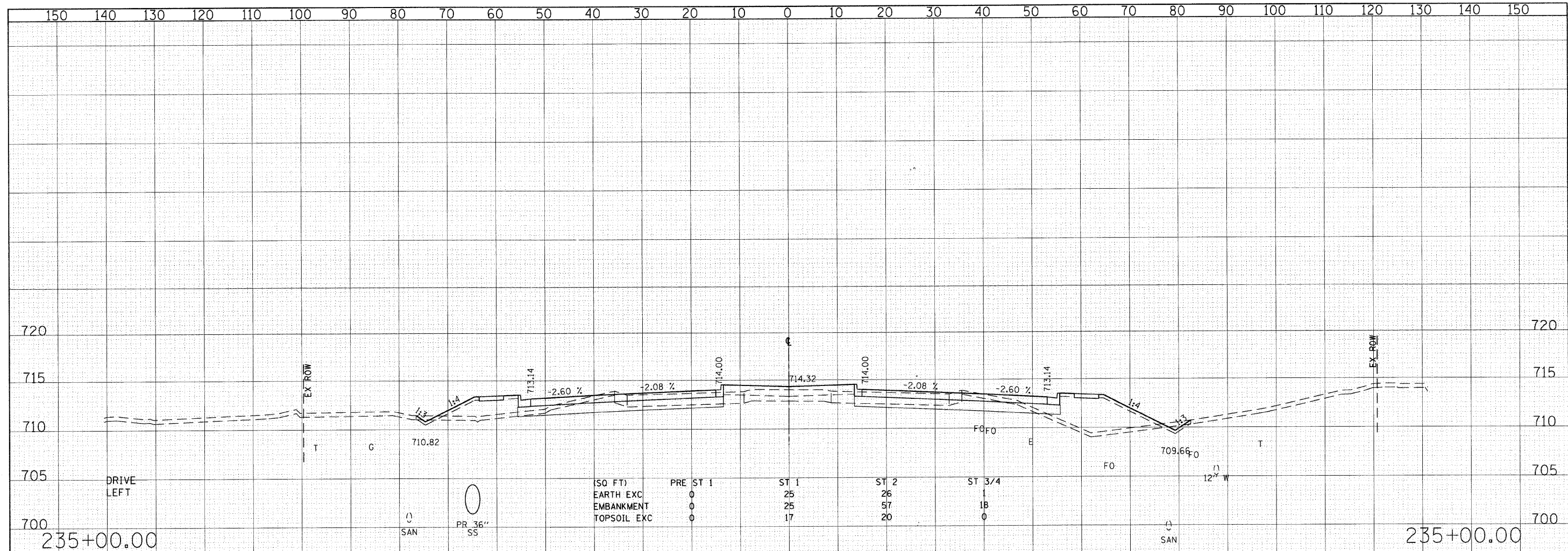


DATE	
BY	
FINAL SURVEY	SURVEYED
NOTE BOOK	PLOTTED
NO.	TEMPLATE
	AREAS CHECKED

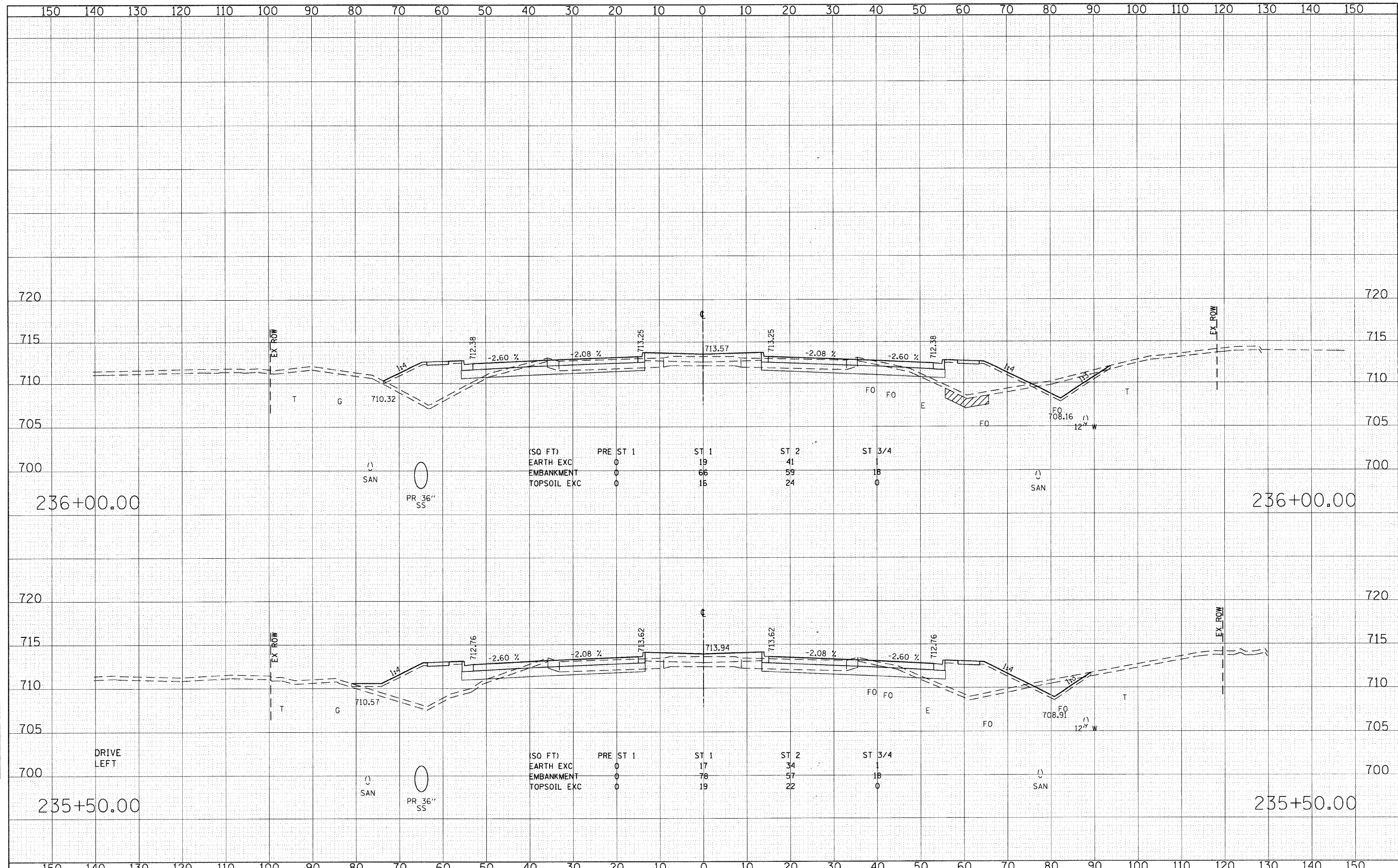
DATE	
BY	
ORIGINAL SURVEY	SURVEYED
NOTE BOOK	PLOTTED
NO.	TEMPLATE
	AREAS CHECKED



FILE NAME = g:\ch\7\0261\road\sheet\0160012-SHT-XSSHT1.dgn	USER NAME = BAN:tor.t	DESIGNED - JMG	REVISED -	STATE OF ILLINOIS DEPARTMENT OF TRANSPORTATION	CROSS SECTIONS - 22nd STREET			F.A. RTE. 1453	SECTION 55WRS	COUNTY DuPAGE	TOTAL SHEETS 362	SHEET NO. 301
PLT SCALE = 10.0000' / IN.	CHECKED - JRH	REVISED -	SCALE: HORIZ: 1"=100'		SHEET NO. 301 OF 362 SHEETS			STA. 234+50.00 TO STA. 235+00.00		CONTRACT NO. 60D12		
PLT DATE = 8/5/2009	DATE - 07/24/2009	REVISED -	VERT: 1"=5'		FED. ROAD DIST. NO. 7			ILLINOIS FED. AID PROJECT				

DATE _____
 BY _____
 SURVEYED _____
 PLOTTED _____
 NOTE BOOK _____
 AREAS CHECKED _____

DATE _____
 BY _____
 SURVEYED _____
 PLOTTED _____
 NOTE BOOK _____
 AREAS CHECKED _____

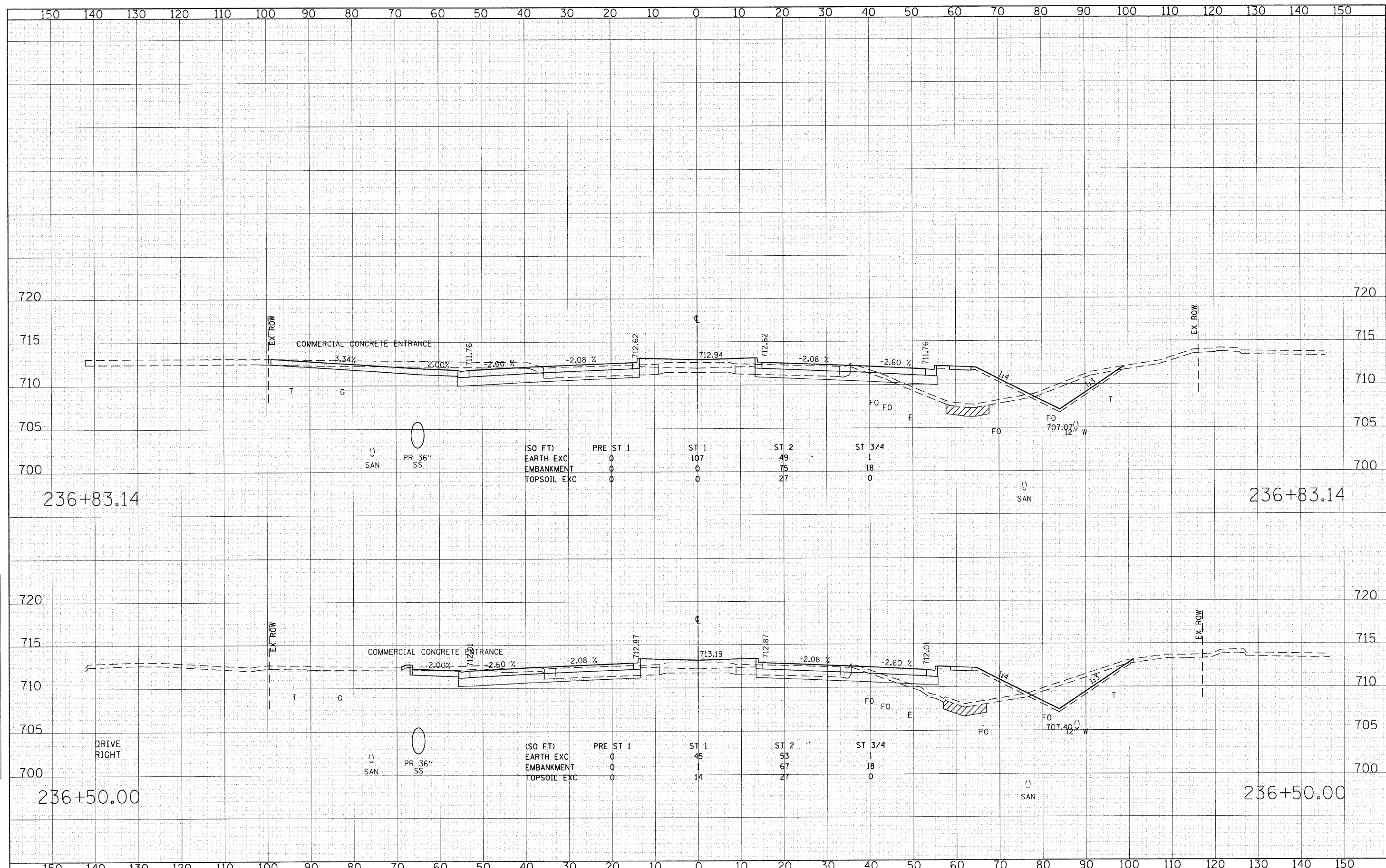


(SQ FT)	PRE	ST 1	ST 1	ST 2	ST 3/4
EARTH EXC	0	19	41	18	0
EMBANKMENT	0	66	59	18	0
TOPSOIL EXC	0	15	24	0	0

(SQ FT)	PRE	ST 1	ST 1	ST 2	ST 3/4
EARTH EXC	0	17	34	18	0
EMBANKMENT	0	78	57	18	0
TOPSOIL EXC	0	19	22	0	0

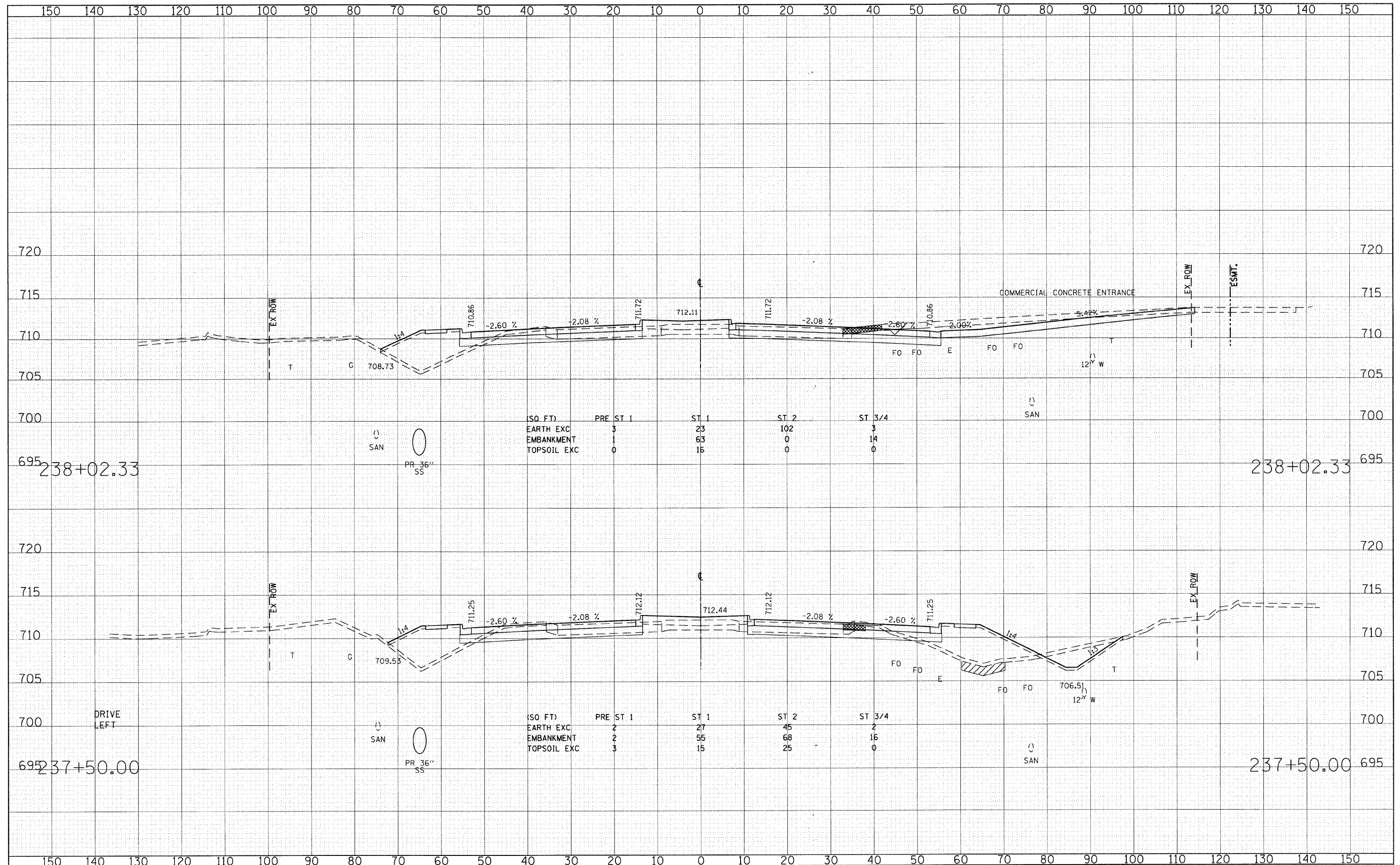
DATE	
BY	
FINAL SURVEY	
SURVEYED	
PLOTTED	
NOTE BOOK	
AREAS CHECKED	
NO.	

DATE	
BY	
ORIGINAL SURVEY	
SURVEYED	
PLOTTED	
NOTE BOOK	
AREAS CHECKED	
NO.	



DATE _____
 BY _____
 ORIGINAL SURVEY _____
 SURVEYED _____
 PLOTTED _____
 NOTE BOOK _____
 NO. _____
 AREAS CHECKED _____

DATE _____
 BY _____
 ORIGINAL SURVEY _____
 SURVEYED _____
 PLOTTED _____
 NOTE BOOK _____
 NO. _____
 AREAS CHECKED _____

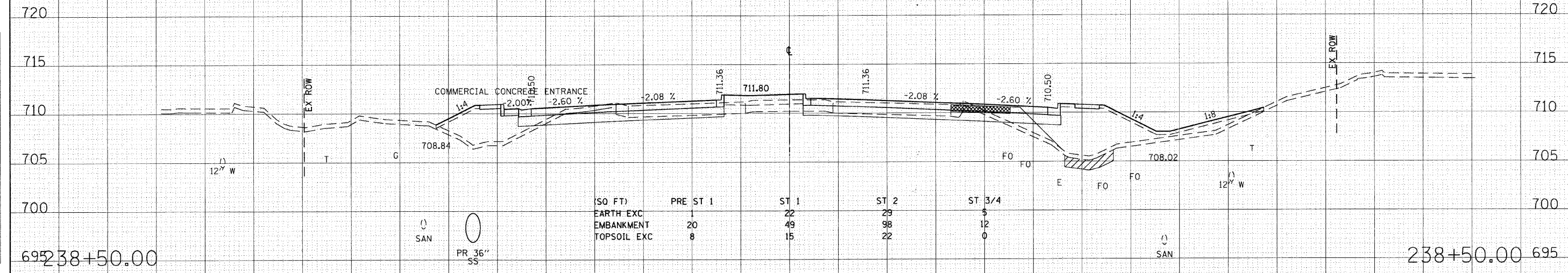
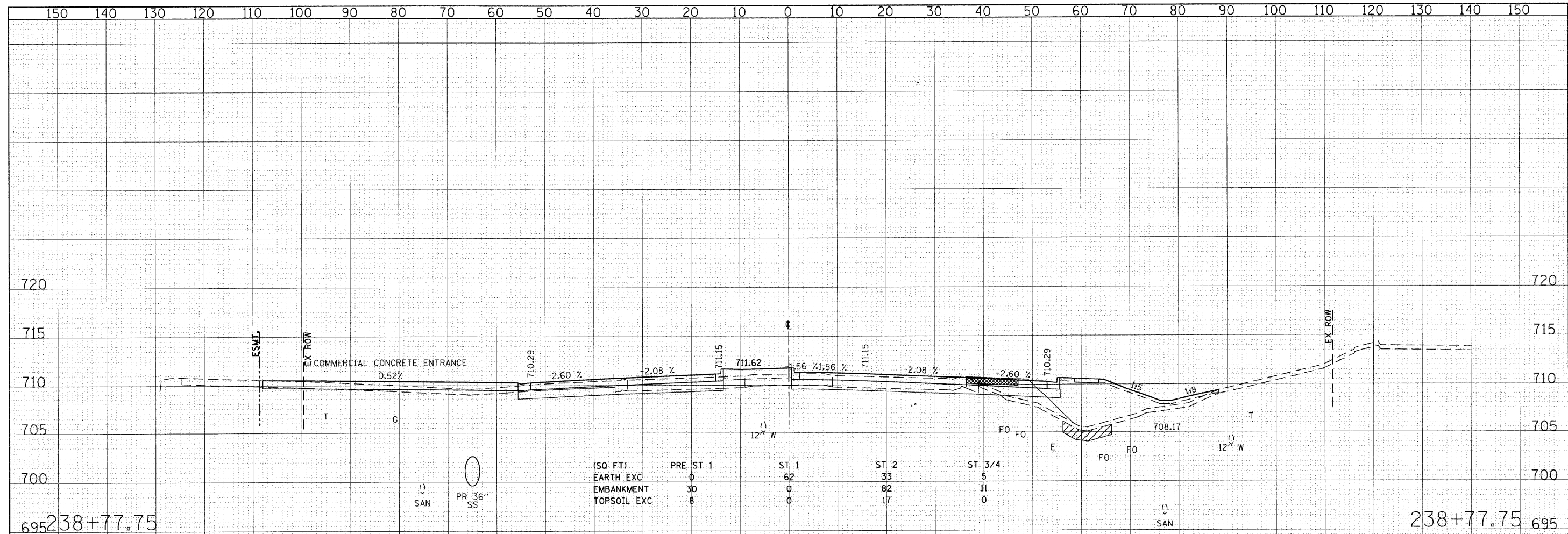


(SQ. FT)	PRE	ST 1	ST 1	ST 2	ST 3/4
EARTH EXC	3	23	102	3	14
EMBANKMENT	0	63	0	0	0
TOPSOIL EXC	0	15	0	0	0

(SQ. FT)	PRE	ST 1	ST 1	ST 2	ST 3/4
EARTH EXC	2	27	45	2	16
EMBANKMENT	2	55	68	0	0
TOPSOIL EXC	3	15	25	0	0

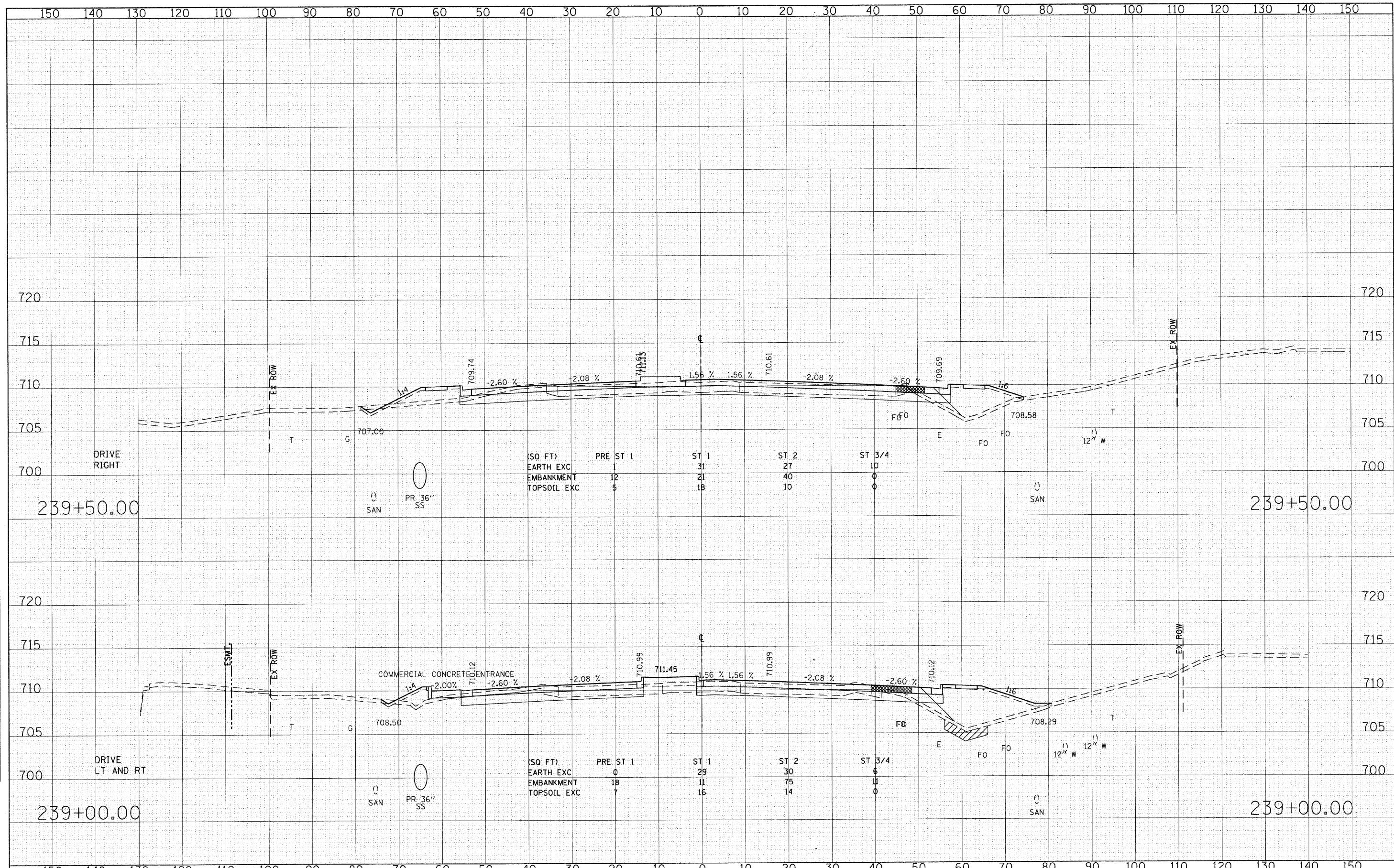
DATE	
BY	
FINAL SURVEY	
SURVEYED	
PLOTTED	
NOTE BOOK	
AREAS CHECKED	
NO.	

DATE	
BY	
ORIGINAL SURVEY	
SURVEYED	
PLOTTED	
NOTE BOOK	
AREAS CHECKED	
NO.	



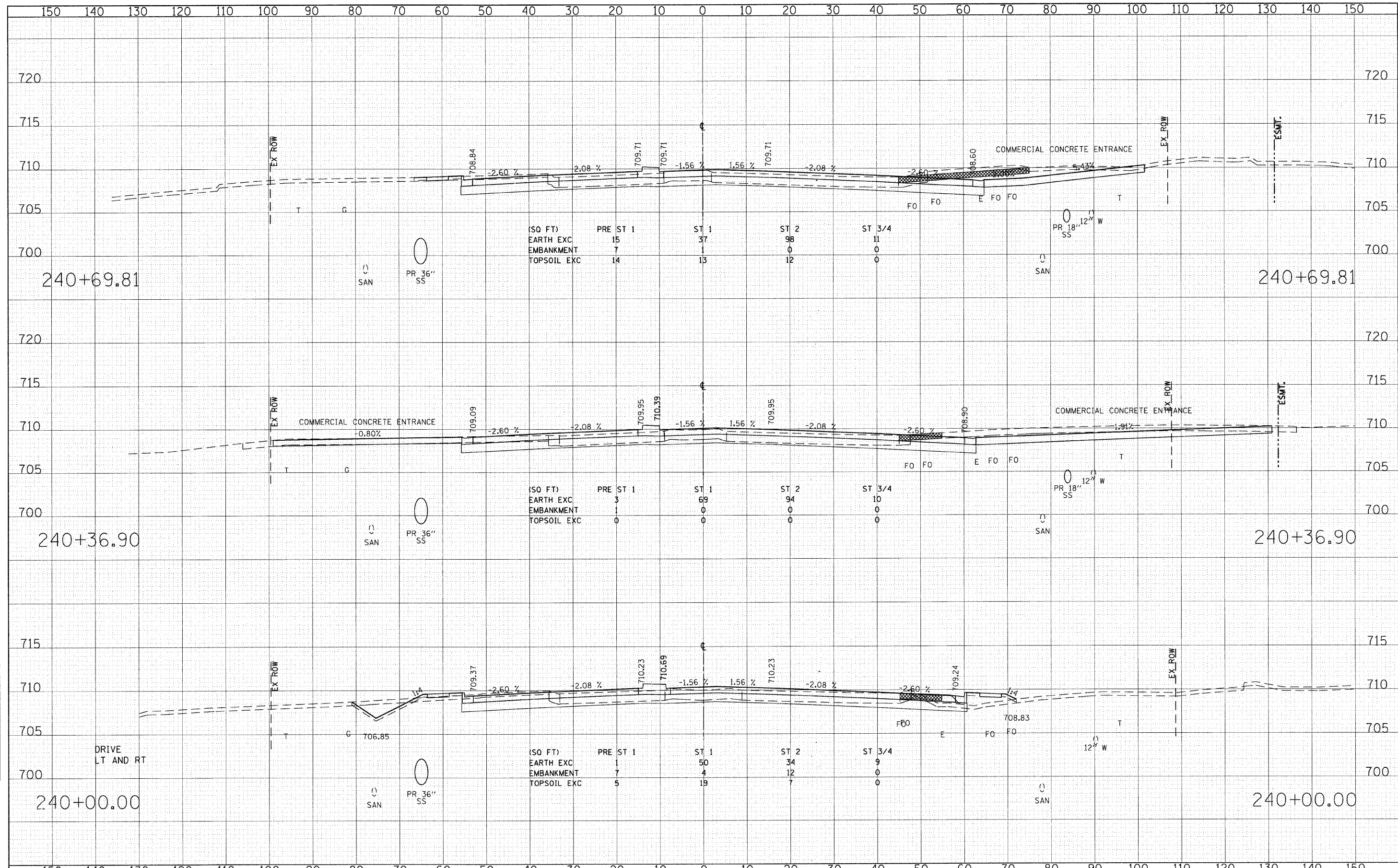
FINAL SURVEY SURVEYED PLOTTED
 NOTE BOOK NO. DATE
 AREAS CHECKED

ORIGINAL SURVEY SURVEYED PLOTTED
 NOTE BOOK NO. DATE
 AREAS CHECKED



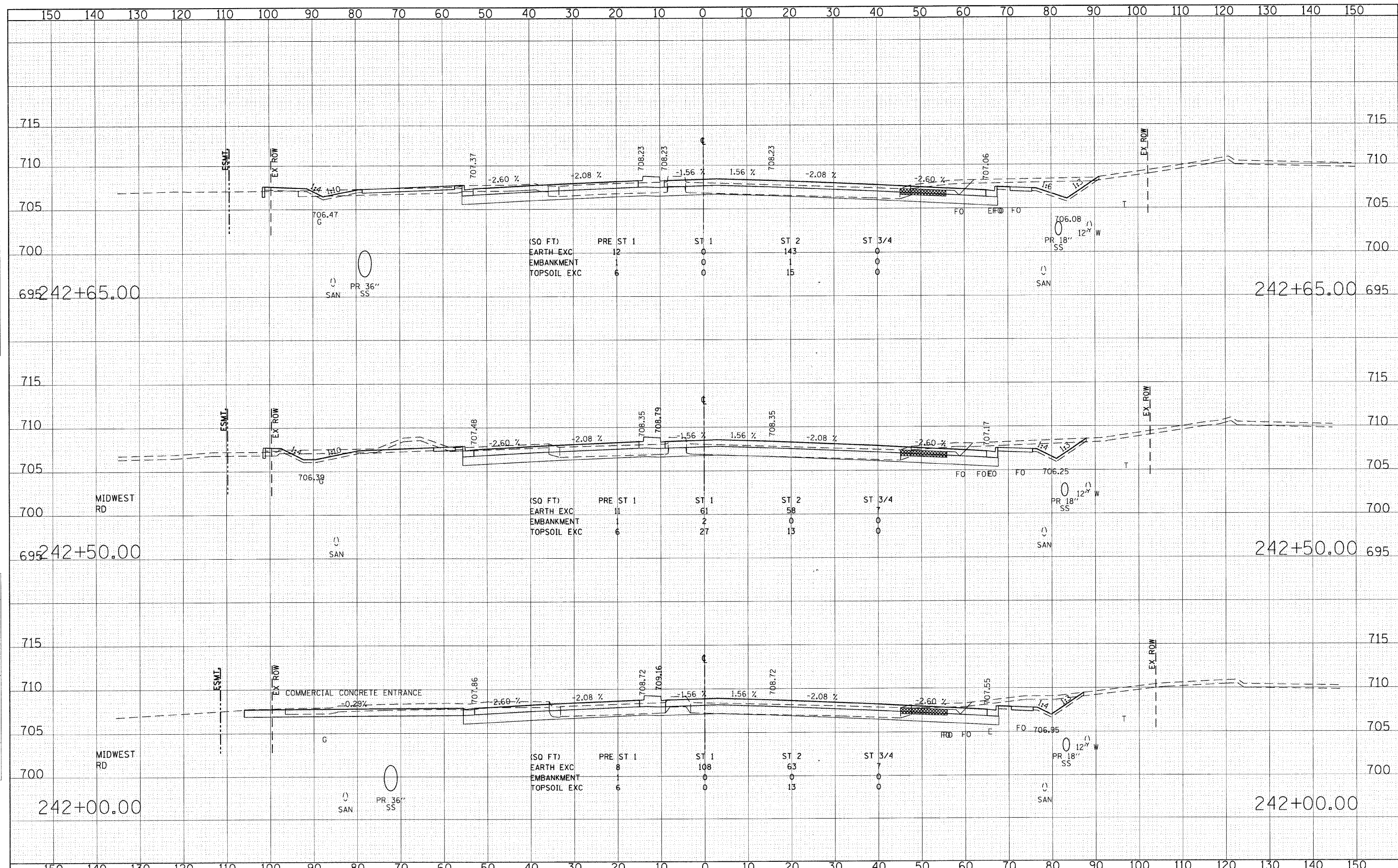
DATE	
BY	
FINAL SURVEY	
SURVEYED	
PLOTTED	
NOTE BOOK	
AREAS CHECKED	
NO.	

DATE	
BY	
ORIGINAL SURVEY	
SURVEYED	
PLOTTED	
NOTE BOOK	
AREAS CHECKED	
NO.	



DATE	
BY	
ORIGINAL SURVEY	
SURVEYED	
PLOTTED	
DATE	
NOTE BOOK	
NO.	
AREAS CHECKED	


DATE	
BY	
ORIGINAL SURVEY	
SURVEYED	
PLOTTED	
DATE	
NOTE BOOK	
NO.	
AREAS CHECKED	



FILE NAME = g:\ch\7\8861\road\sheet\0160D12-SHT-XSSH1.dwg	USER NAME = BAWitort	DESIGNED - JMG	REVISED -	STATE OF ILLINOIS DEPARTMENT OF TRANSPORTATION	CROSS SECTIONS - 22nd STREET	F.A. RTE. 1453	SECTION 55WRS	COUNTY DuPAGE	TOTAL SHEETS 362	SHEET NO. 309			
PLOT SCALE = 10.0000' / IN.	CHECKED - JRH	REVISED -	SCALE: HORIZ: 1"=100'			SHEET NO. 309 OF 362 SHEETS	STA. 242+00.00 TO STA. 242+65.00	CONTRACT NO. 60D12		ILLINOIS FED. AID PROJECT			
PLOT DATE = 8/5/2009	DATE - 07/24/2009	REVISED -											

DATE	
BY	
FINAL SURVEY	SURVEYED
NOTE BOOK	PLOTTED
NO.	REVISIONS
	AREAS CHECKED

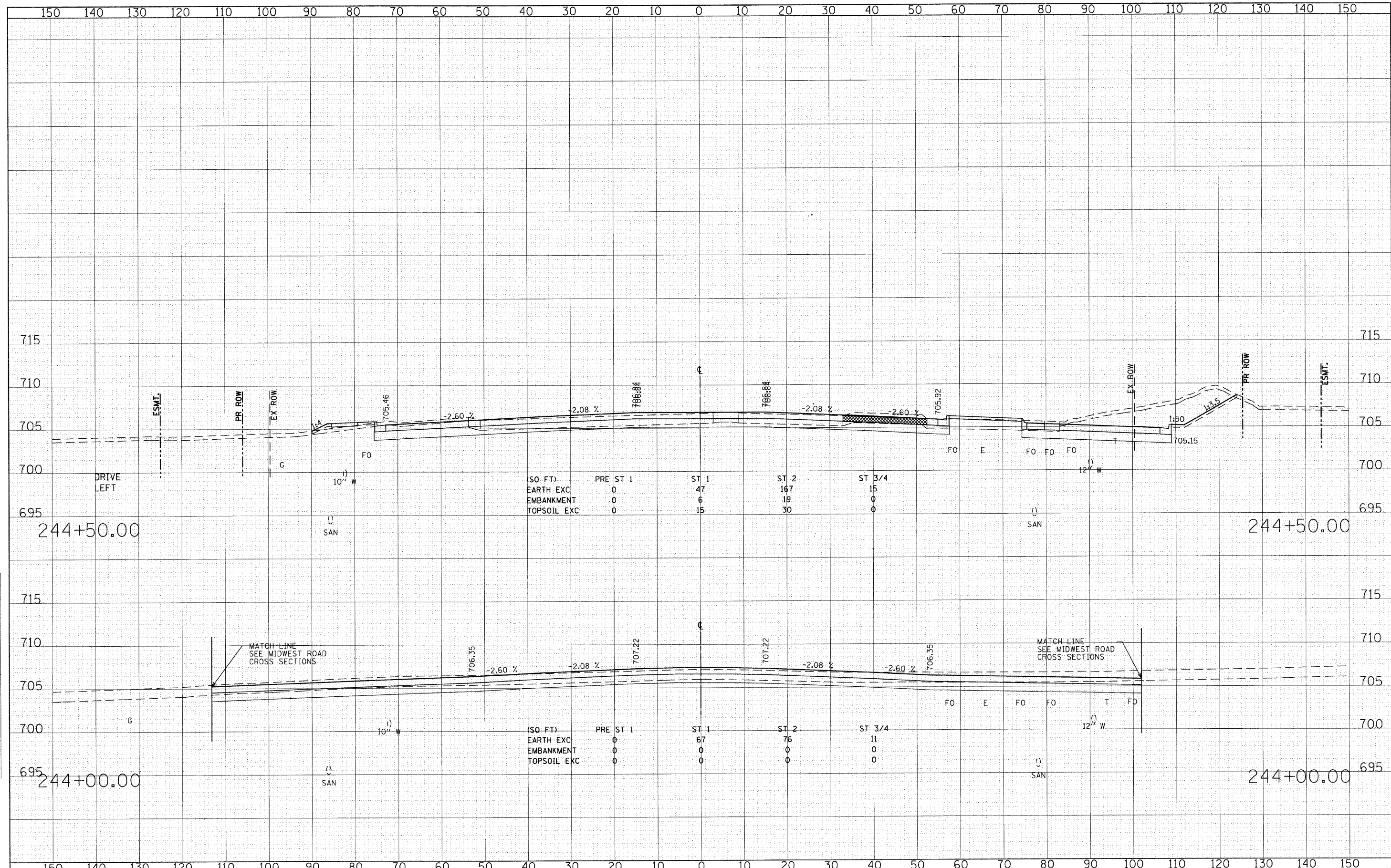
DATE	
BY	
ORIGINAL SURVEY	SURVEYED
NOTE BOOK	PLOTTED
NO.	REVISIONS
	AREAS CHECKED



FILE NAME = g:\ch07\0061\road\sheeta\DI62012-SHT-XSSH1.dgn	USER NAME = BANWIT	DESIGNED - JMG	REVISED -	STATE OF ILLINOIS DEPARTMENT OF TRANSPORTATION	CROSS SECTIONS - 22nd STREET			F.A. RTE. 1453	SECTION 55WRS	COUNTY DUPAGE	TOTAL SHEETS 362	SHEET NO. 310
PLOT SCALE = 10.0000 / IN.	CHECKED - JRH	REVISED -			SCALE: HORIZ: 1"=10'	SHEET NO. 310 OF 362 SHEETS	STA. 243+00.00 TO STA. 243+50.00	FED. ROAD DIST. NO. 7 ILLINOIS FED. AID PROJECT				
PLOT DATE = 8/5/2009	DATE - 07/24/2009	REVISED -			CONTRACT NO. 60D12							

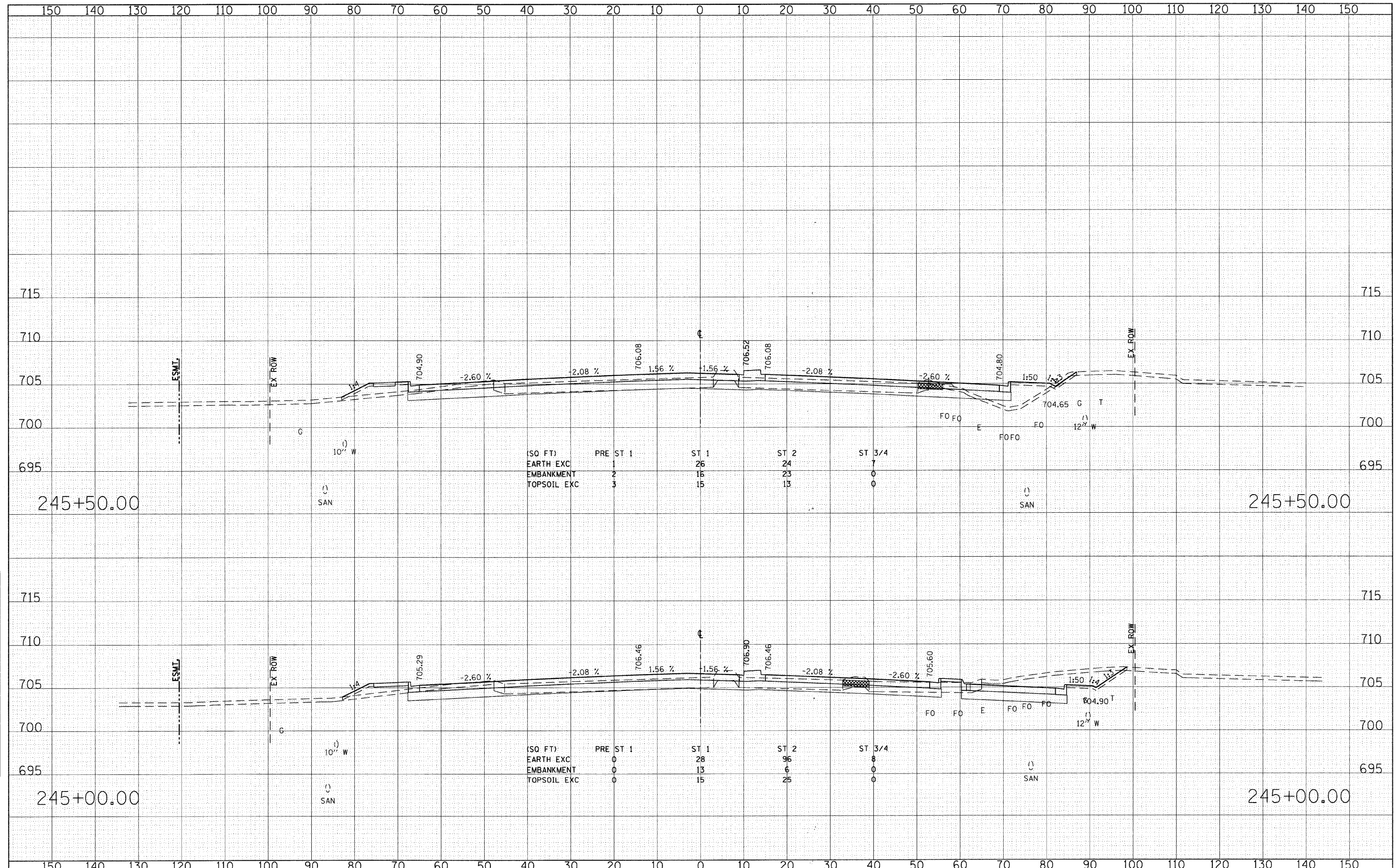
DATE	
BY	
FINAL SURVEY	SURVEYED
NOTE BOOK NO.	PLOTTED
AREAS CHECKED	AREAS CHECKED

DATE	
BY	
ORIGINAL SURVEY	SURVEYED
NOTE BOOK NO.	PLOTTED
AREAS CHECKED	AREAS CHECKED



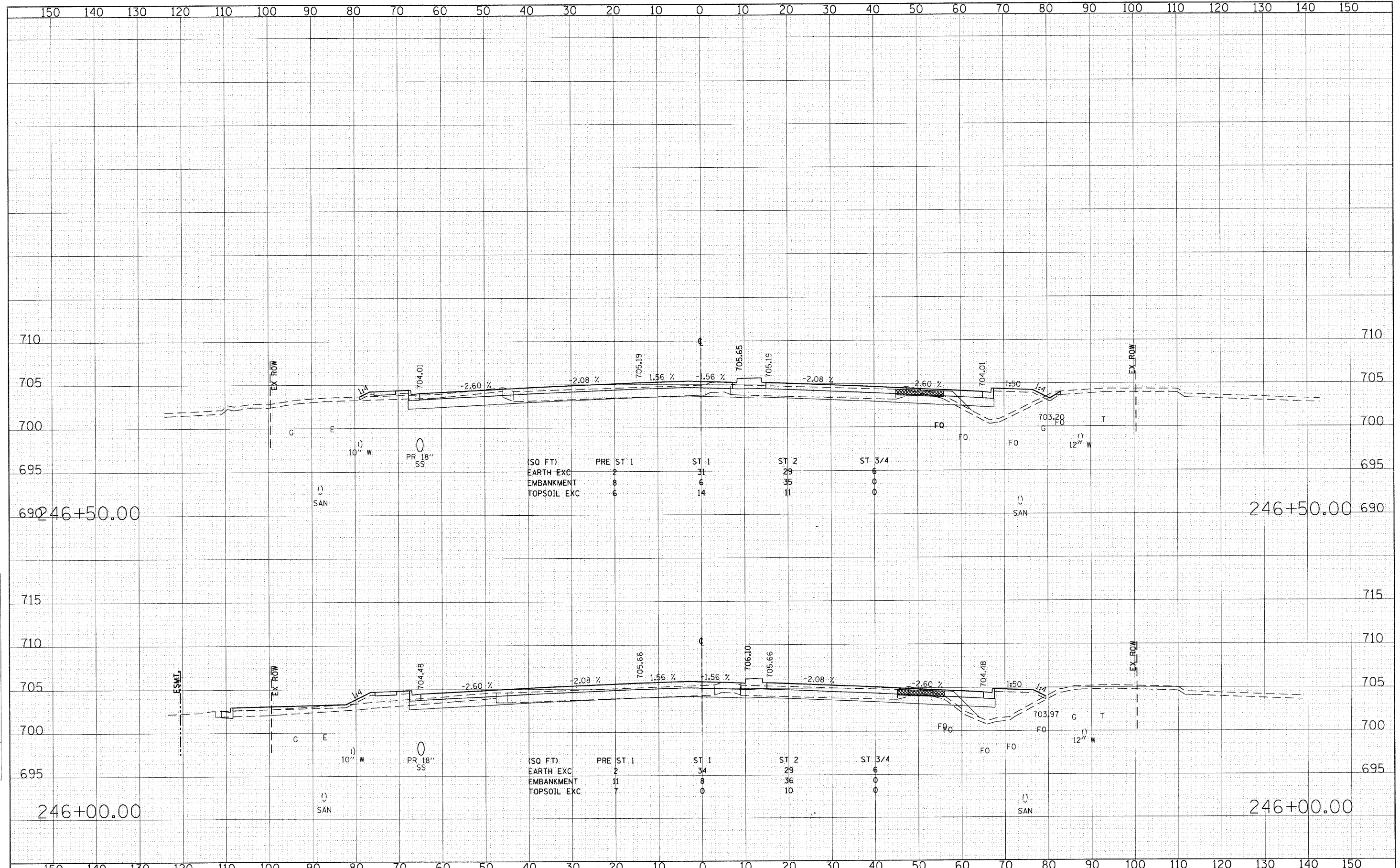
DATE	
BY	
FINAL SURVEY	SURVEYED
NOTE BOOK	PLOTTED
NO.	AREAS CHECKED

DATE	
BY	
ORIGINAL SURVEY	SURVEYED
NOTE BOOK	PLOTTED
NO.	AREAS CHECKED



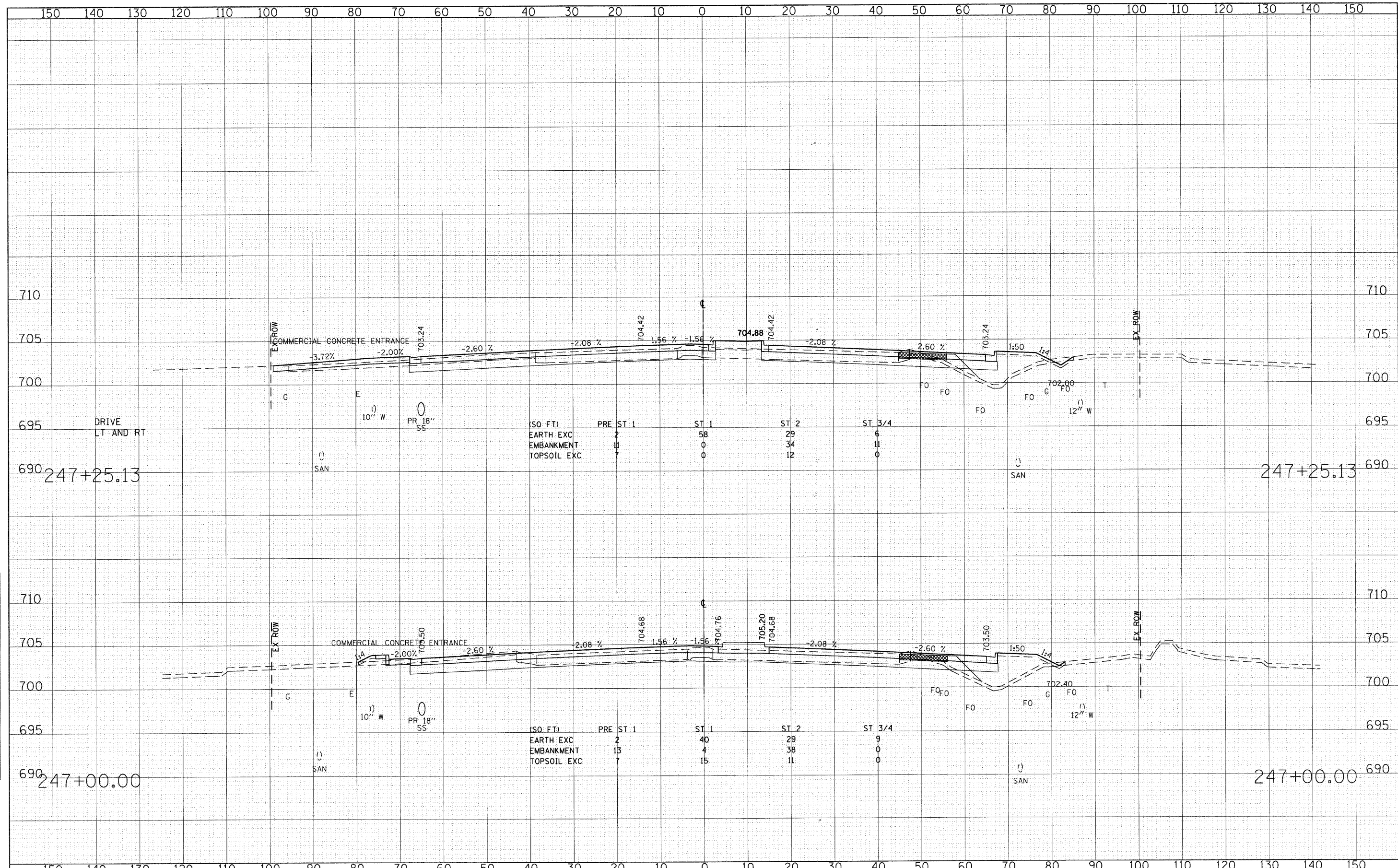
DATE	
BY	
SURVEYED	
PLOTTED	
NOTE BOOK	
AREAS	
CHECKED	
NO.	

DATE	
BY	
SURVEYED	
PLOTTED	
NOTE BOOK	
AREAS	
CHECKED	
NO.	



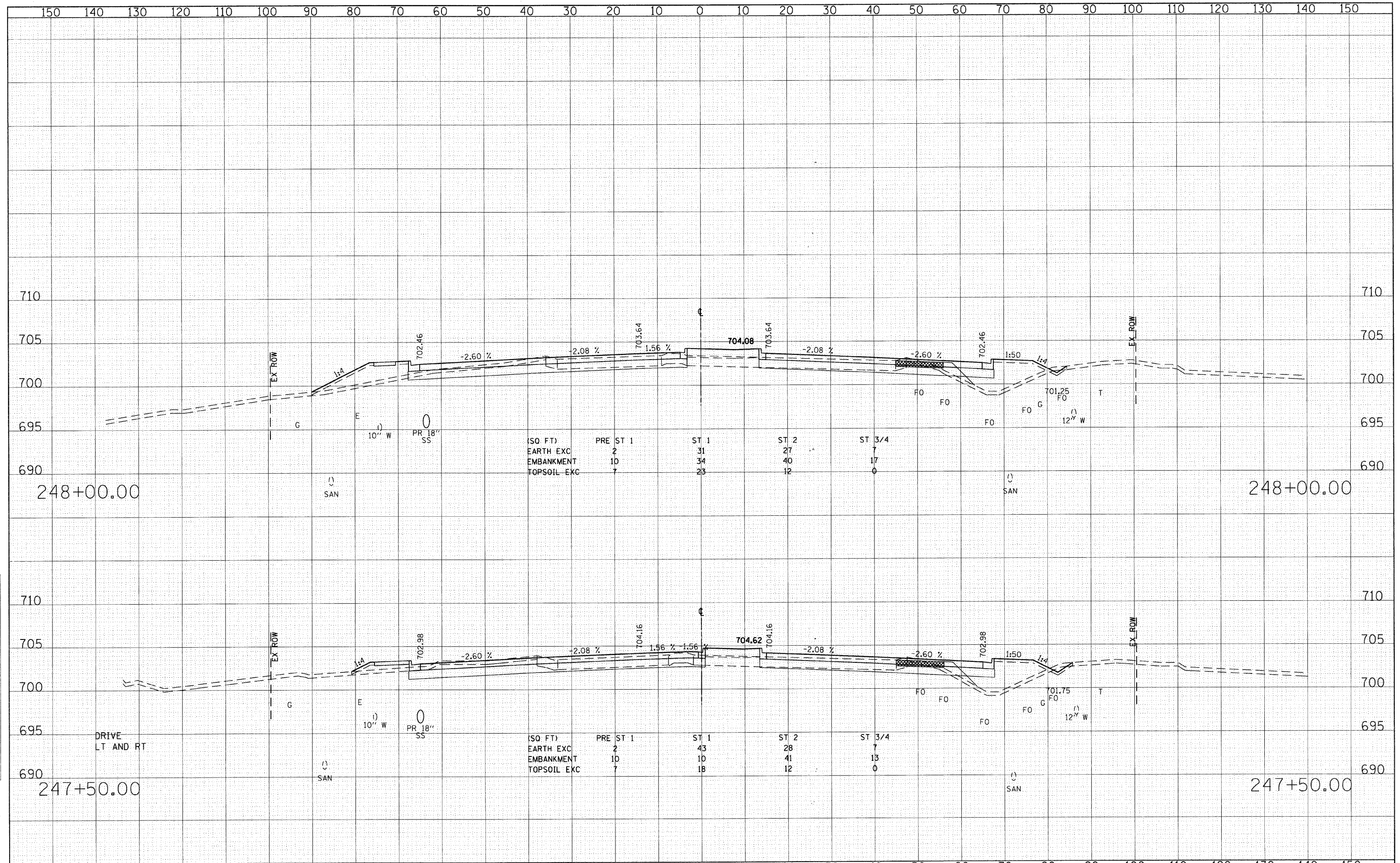
DATE _____ BY _____
 SURVEYED _____
 PLOTTED _____
 NOTE BOOK _____
 AREAS CHECKED _____

DATE _____ BY _____
 SURVEYED _____
 PLOTTED _____
 NOTE BOOK _____
 AREAS CHECKED _____



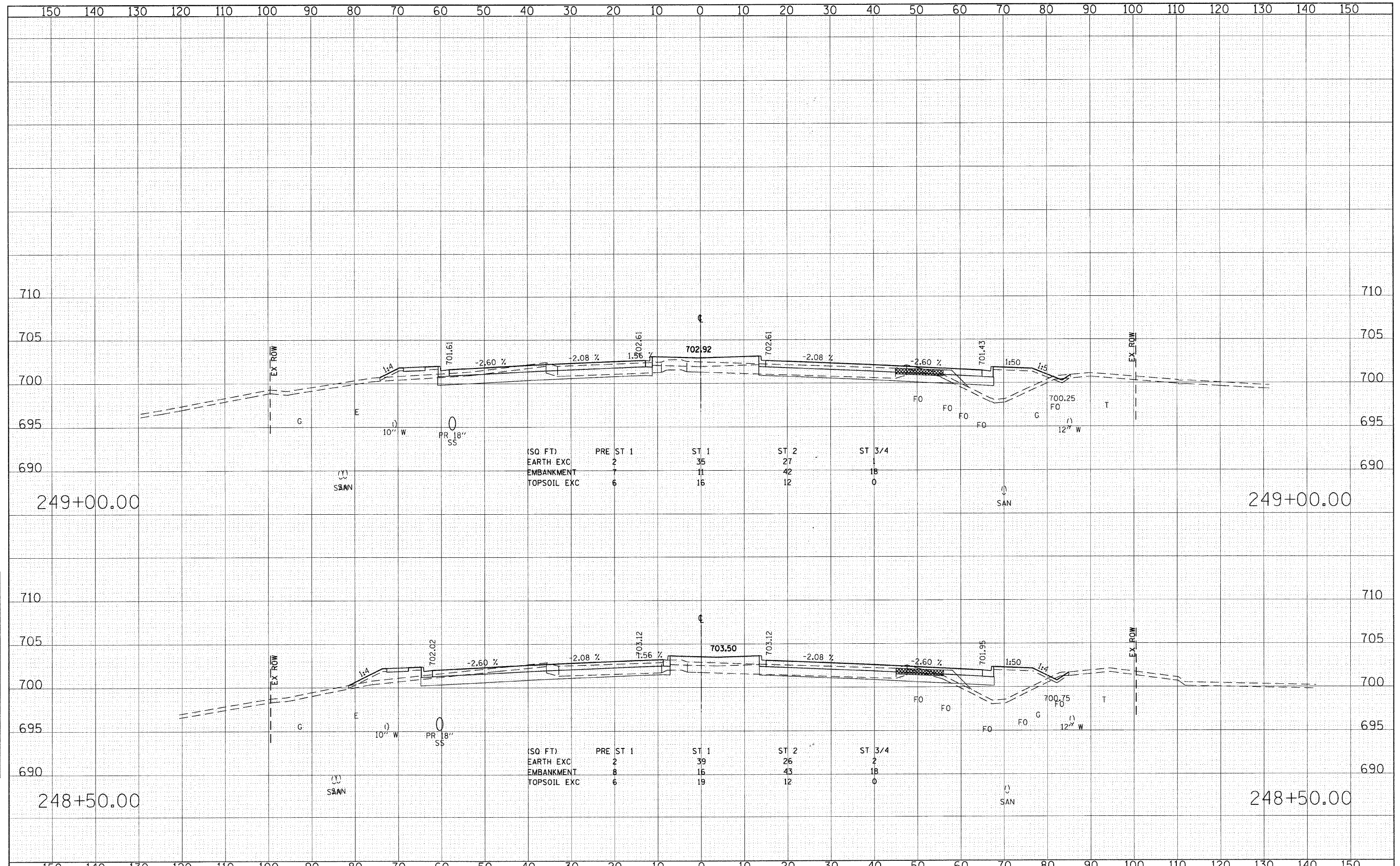
DATE	
BY	
FINAL SURVEY	
PLOTTED	
NOTE BOOK	
AREAS CHECKED	
NO.	

DATE	
BY	
ORIGINAL SURVEY	
PLOTTED	
NOTE BOOK	
AREAS CHECKED	
NO.	



DATE	
BY	
FINAL SURVEYED	
PLOTTED	
NOTE BOOK	
AREAS CHECKED	
NO.	

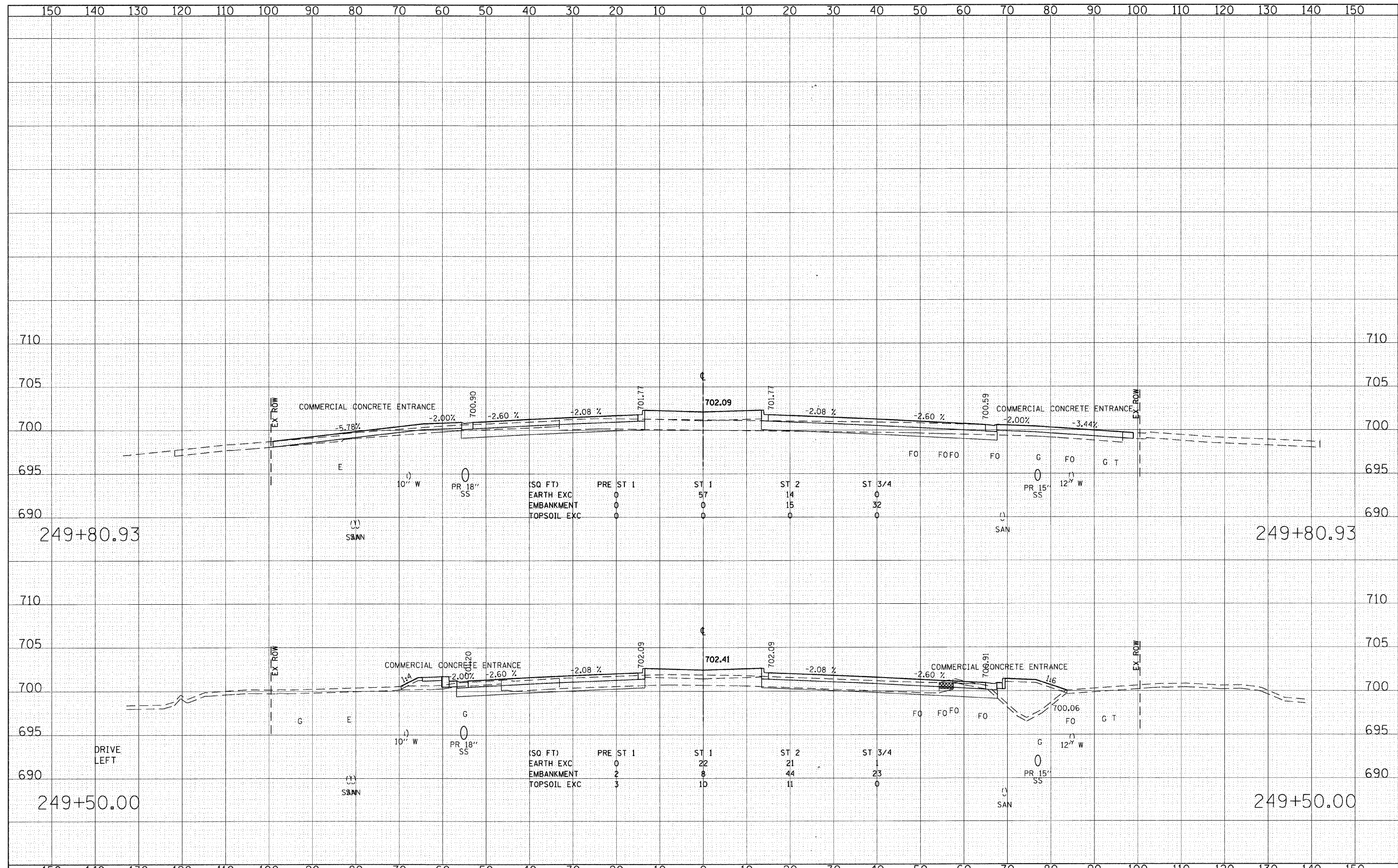
DATE	
BY	
ORIGINAL SURVEYED	
PLOTTED	
NOTE BOOK	
AREAS CHECKED	
NO.	



FILE NAME =	USER NAME = BAWitort	DESIGNED - JMG	REVISED -	STATE OF ILLINOIS DEPARTMENT OF TRANSPORTATION	CROSS SECTIONS - 22nd STREET			F.A. RTE.	SECTION	COUNTY	TOTAL SHEETS	SHEET NO.
g:\ch07\0061\road\sheeta\0160012-SHT-XSSH1.dgn		DRAWN - JMG	REVISED -		1453	55WRS		362	316	CONTRACT NO. 60D12		
PLOT SCALE = 10.0000 / IN.		CHECKED - JRH	REVISED -		SCALE: HORIZ: 1"=10'			SHEET NO. 316 OF 362 SHEETS			STA. 248+50.00 TO STA. 249+00.00	
PLOT DATE = 8/5/2009		DATE - 07/24/2009	REVISED -		VERT: 1"=5'			FED. ROAD DIST. NO. 7			ILLINOIS FED. AID PROJECT	

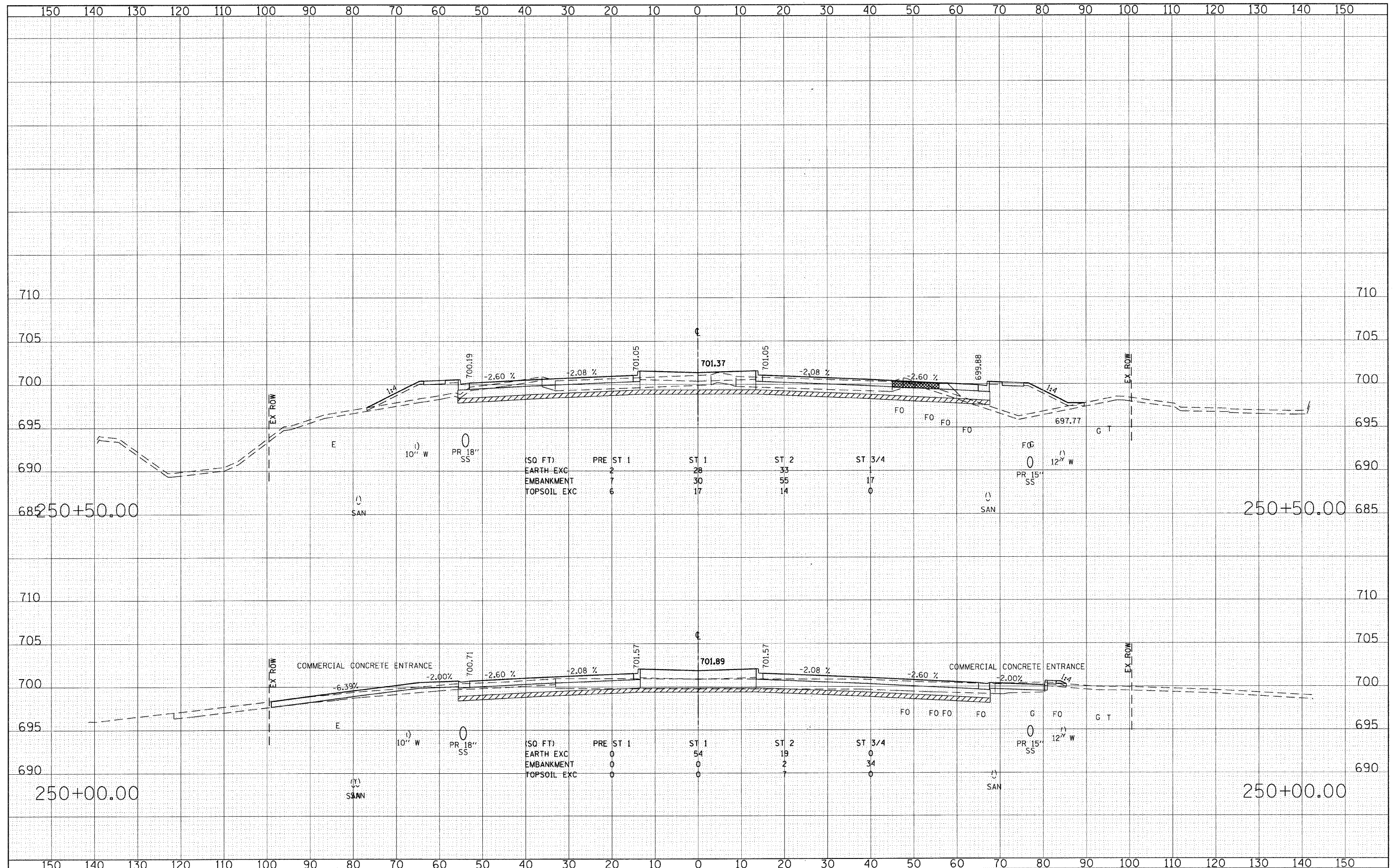
DATE	
BY	
FINAL SURVEY	
SURVEYED	
PLOTTED	
NOTE BOOK	
AREAS CHECKED	
NO.	

DATE	
BY	
ORIGINAL SURVEY	
SURVEYED	
PLOTTED	
NOTE BOOK	
AREAS CHECKED	
NO.	



DATE	
BY	
FINAL SURVEY	
SURVEYED	
PLOTTED	
NOTE BOOK	
AREAS	
CHECKED	
NO.	

DATE	
BY	
ORIGINAL SURVEY	
SURVEYED	
PLOTTED	
NOTE BOOK	
AREAS	
CHECKED	
NO.	

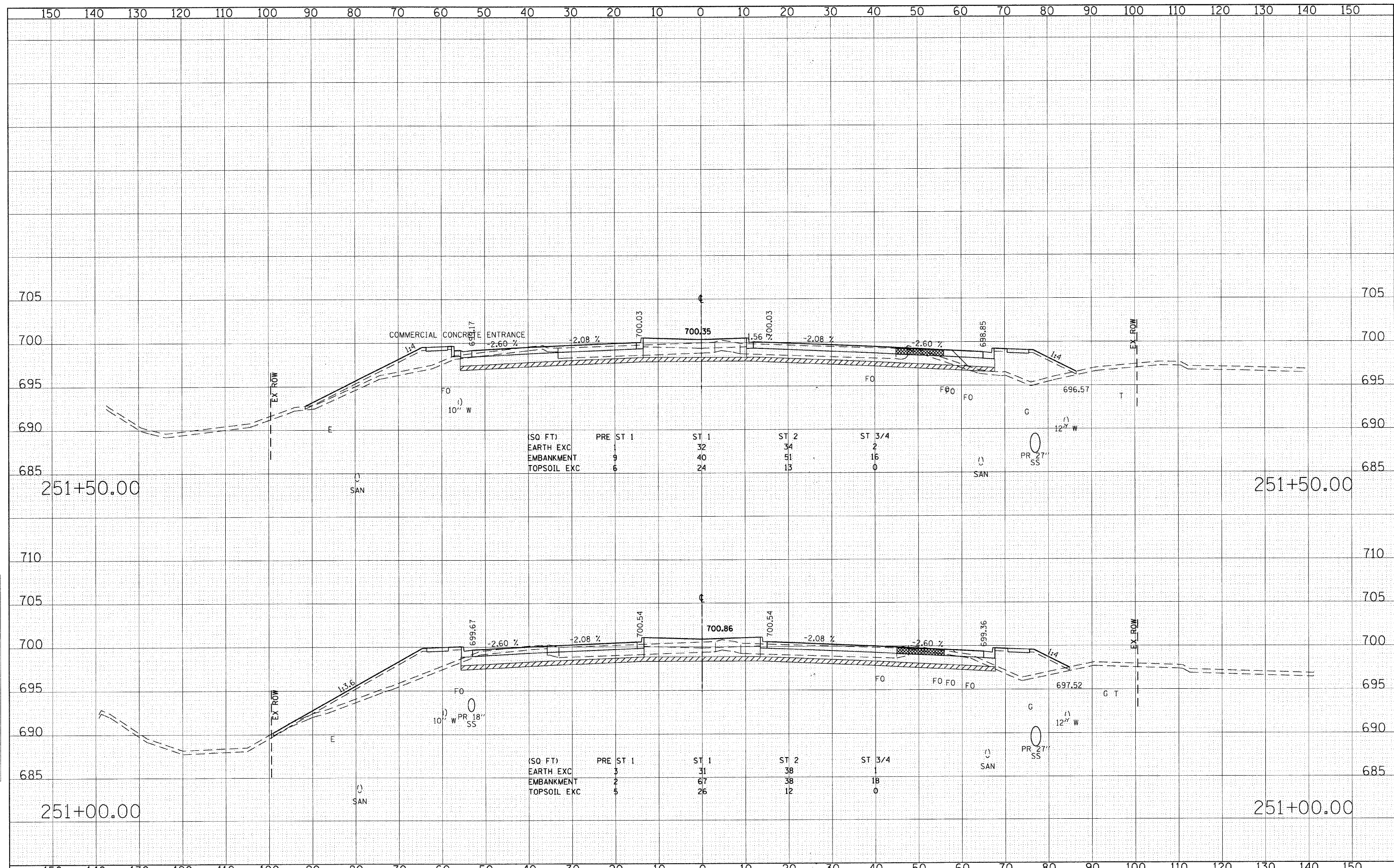


(SQ FT)	PRE	ST 1	ST 1	ST 2	ST 3/4	
EARTH EXC	2	28	33	17	0	
EMBANKMENT	7	30	55	17	0	
TOPSOIL EXC	6	17	14	0	0	

(SQ FT)	PRE	ST 1	ST 1	ST 2	ST 3/4	
EARTH EXC	0	54	19	34	0	
EMBANKMENT	0	0	2	7	0	
TOPSOIL EXC	0	0	0	0	0	

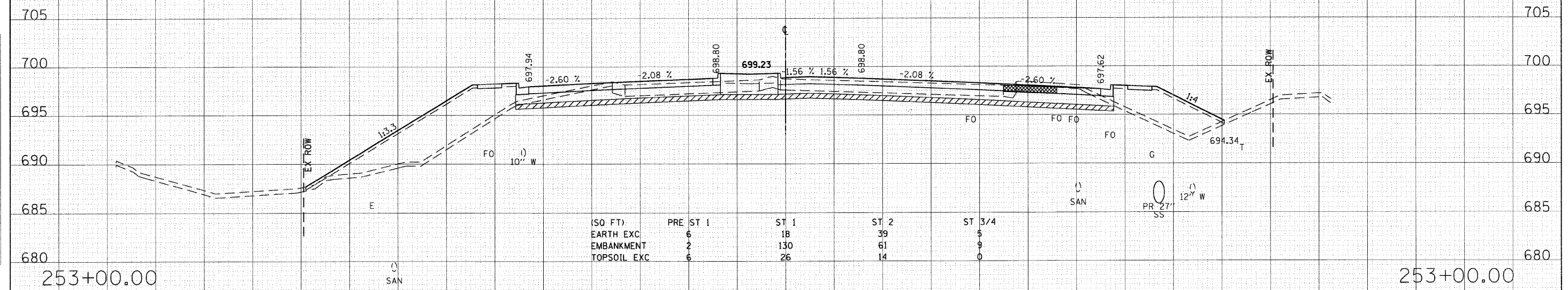
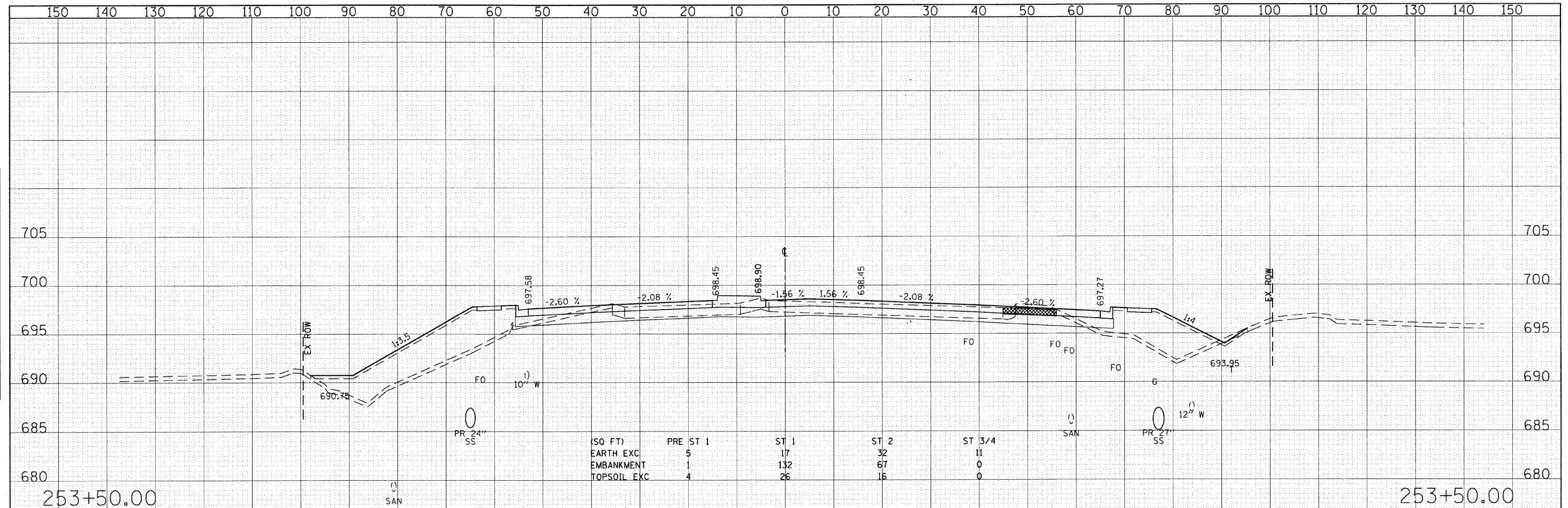
DATE _____
 BY _____
 SURVEYED _____
 PLOTTED _____
 NOTE BOOK _____
 AREAS CHECKED _____
 NO. _____

DATE _____
 BY _____
 SURVEYED _____
 PLOTTED _____
 NOTE BOOK _____
 AREAS CHECKED _____
 NO. _____

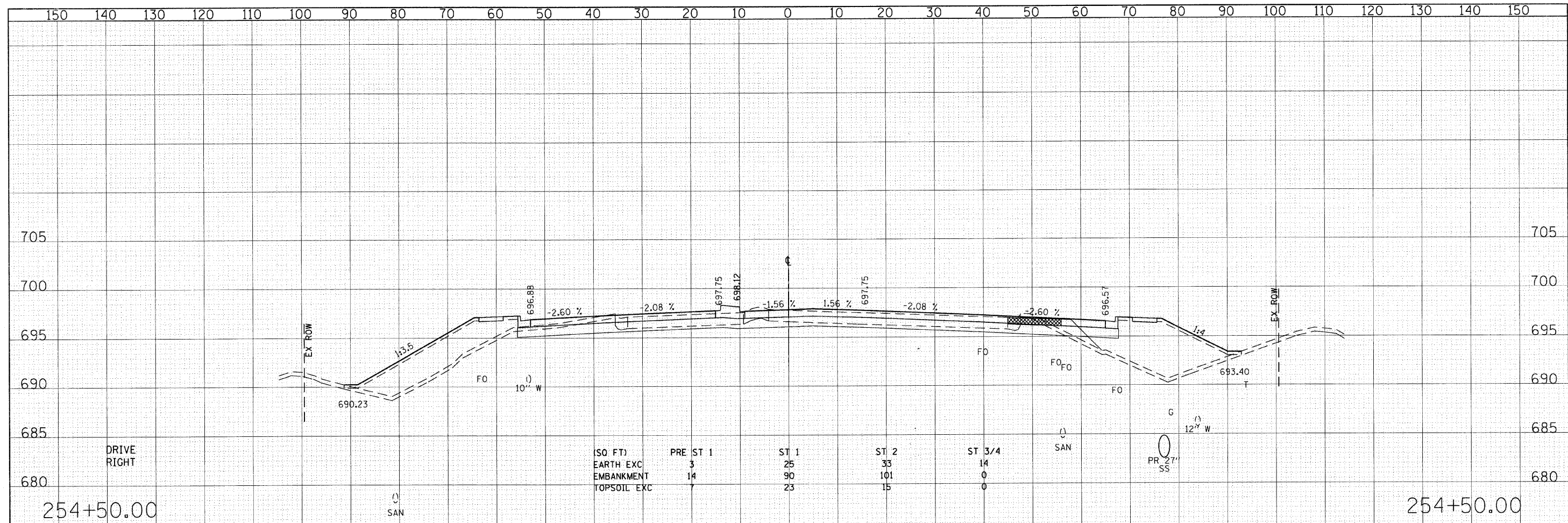


DATE	
BY	
FINAL SURVEY	SURVEYED
NOTE BOOK	PLOTTED
NO.	AREAS CHECKED

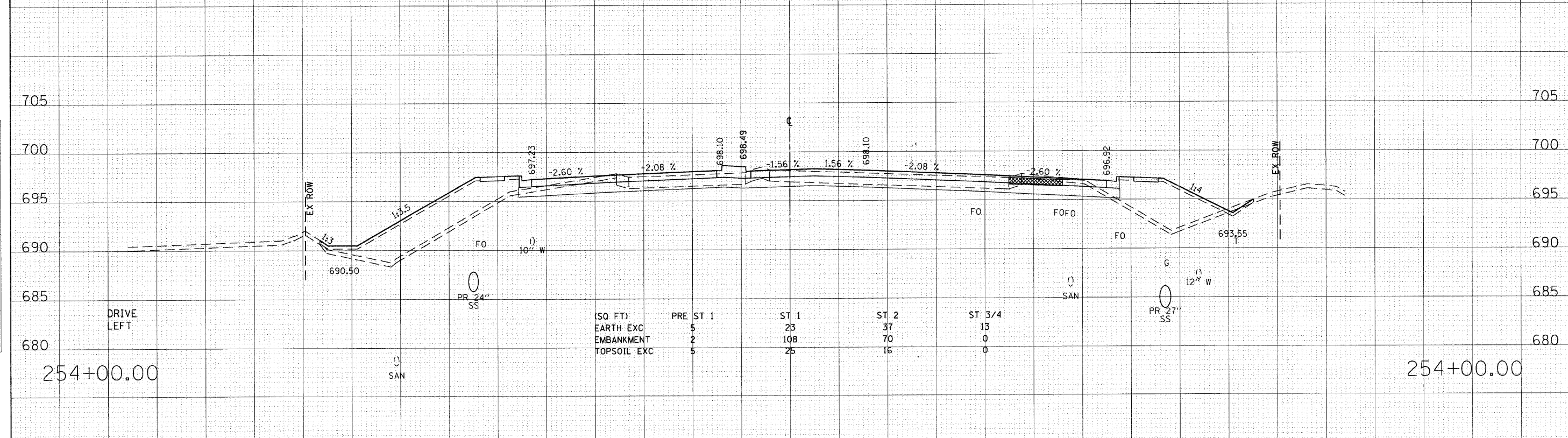
DATE	
BY	
ORIGINAL SURVEY	SURVEYED
NOTE BOOK	PLOTTED
NO.	AREAS CHECKED



DATE	
BY	
FINAL SURVEY	SURVEYED
NOTE BOOK	PLOTTED
NO.	REMARKS
	AREAS CHECKED

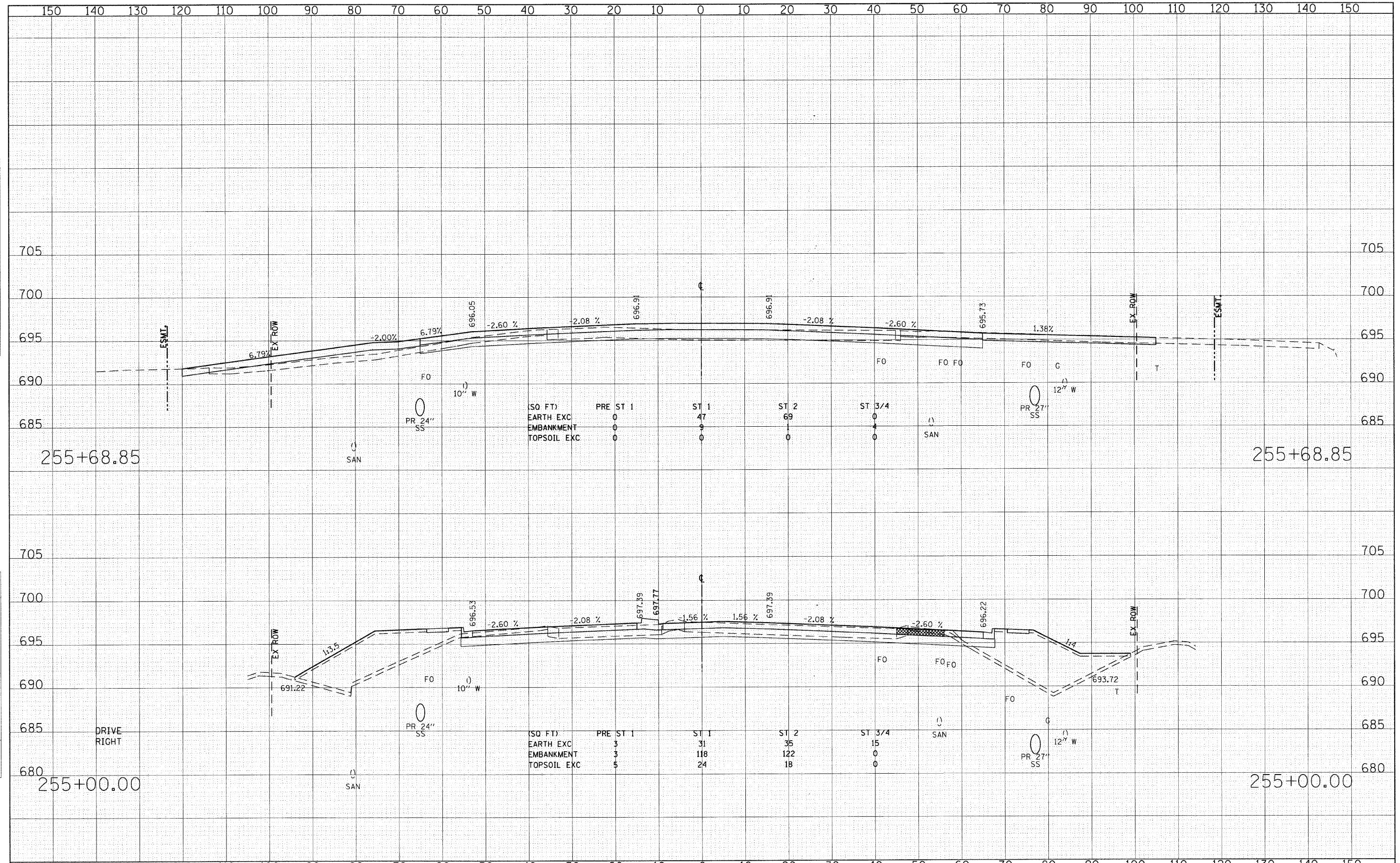


DATE	
BY	
ORIGINAL SURVEY	SURVEYED
NOTE BOOK	PLOTTED
NO.	REMARKS
	AREAS CHECKED



DATE	BY
FINAL SURVEY	SURVEYED
NOTE BOOK	PLOTTED
NO.	AREAS CHECKED

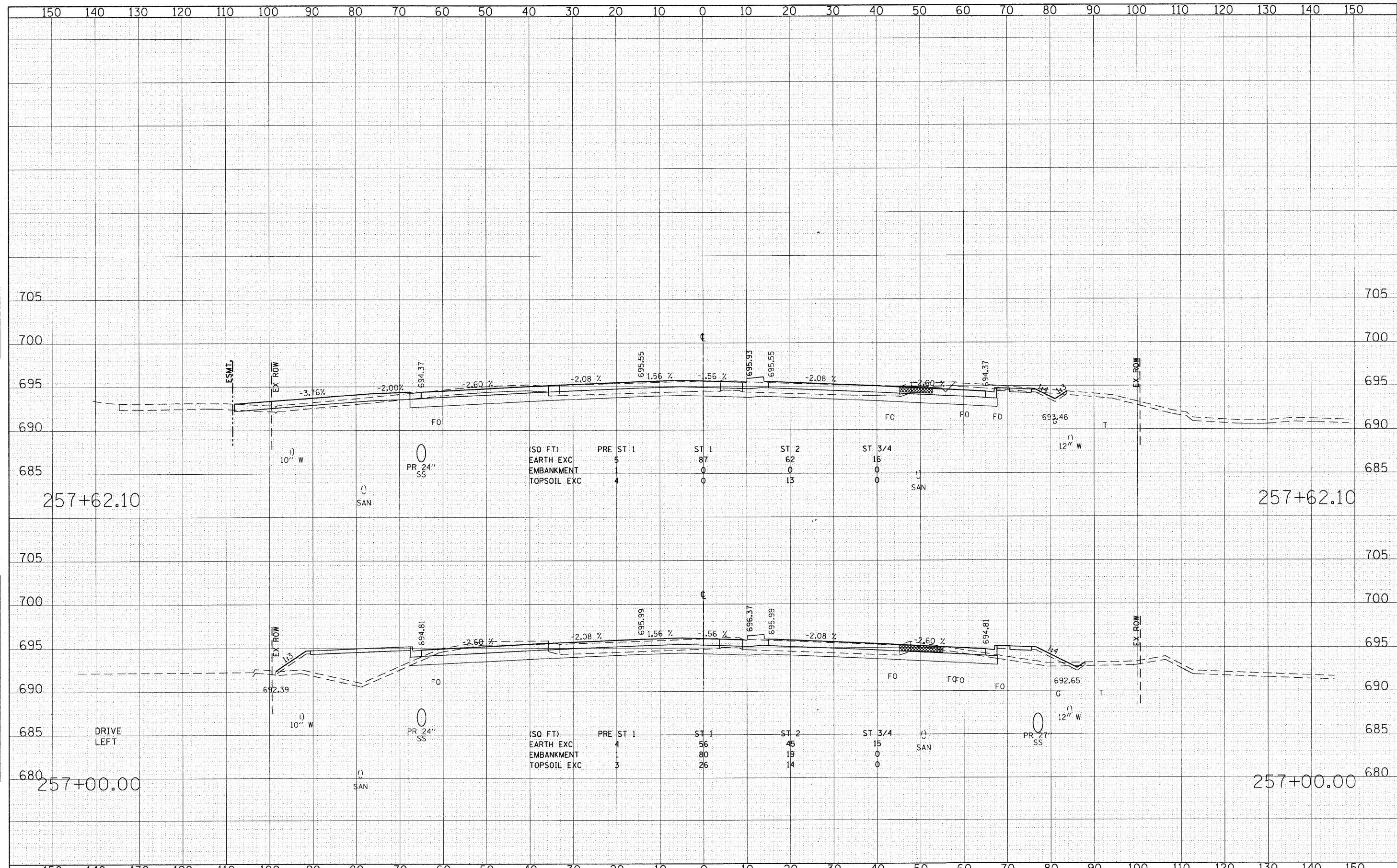
DATE	BY
ORIGINAL SURVEY	SURVEYED
NOTE BOOK	PLOTTED
NO.	AREAS CHECKED



FILE NAME = g:\ch07\0061\road\sheets\160012-SHT-XSSH11.dgn	USER NAME = BAN\jort	DESIGNED - JMG	REVISED -	STATE OF ILLINOIS DEPARTMENT OF TRANSPORTATION	CROSS SECTIONS - 22nd STREET			F.A. RTE. 1453	SECTION 55WRS	COUNTY DuPAGE	TOTAL SHEETS 362	SHEET NO. 323
PLOT SCALE = 10.0000' / IN.	CHECKED - JRH	REVISOR -	REVISOR -		SCALE: HORIZ: 1"=10'	SHEET NO. 323 OF 362 SHEETS	STA. 255+00.00 TO STA. 255+68.85	FED. ROAD DIST. NO. 7 ILLINOIS FED. AID PROJECT				
PLOT DATE = 8/5/2009	DATE - 07/24/2009	REVISOR -	REVISOR -									
CONTRACT NO. 60D12												

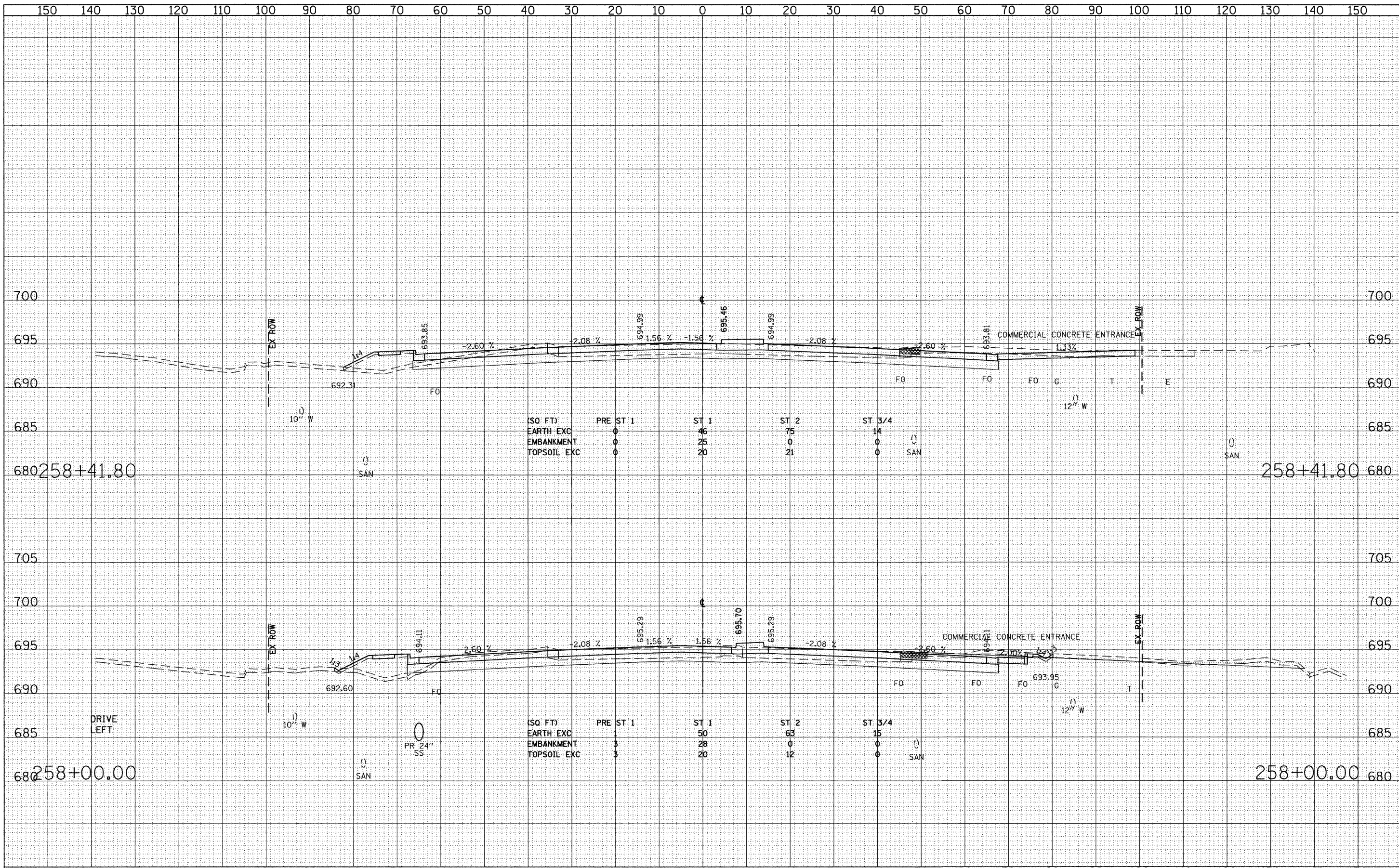
DATE	
BY	
FINAL SURVEY	SURVEYED
NOTE BOOK	PLOTTED
NO.	AREAS CHECKED

DATE	
BY	
ORIGINAL SURVEY	SURVEYED
NOTE BOOK	PLOTTED
NO.	AREAS CHECKED



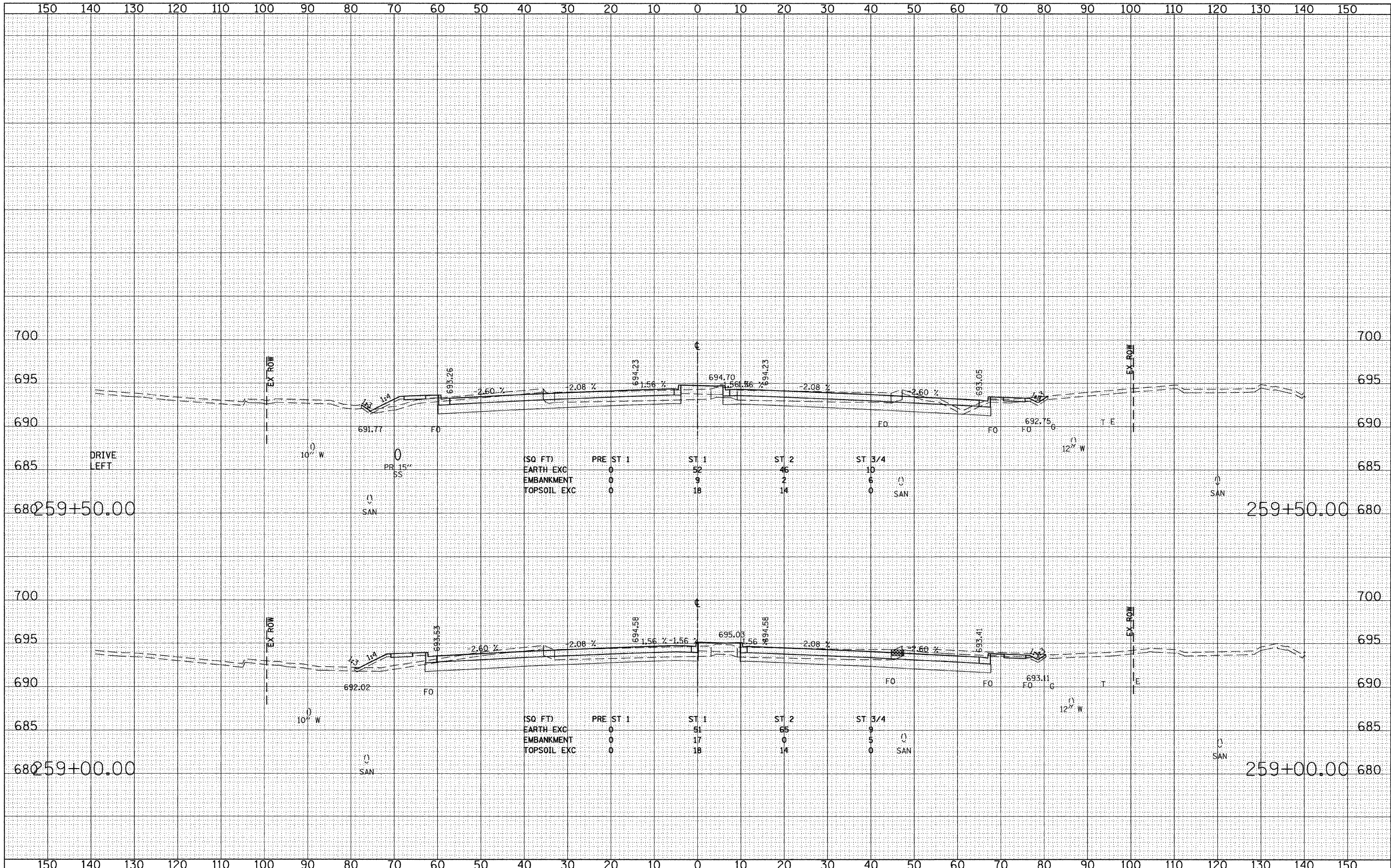
FINAL SURVEY	DATE
SURVEY	BY
NOTED	
TEMPLATE	
AREAS	
CHECKED	

ORIGINAL SURVEY	DATE
SURVEY	BY
NOTED	
TEMPLATE	
AREAS	
CHECKED	



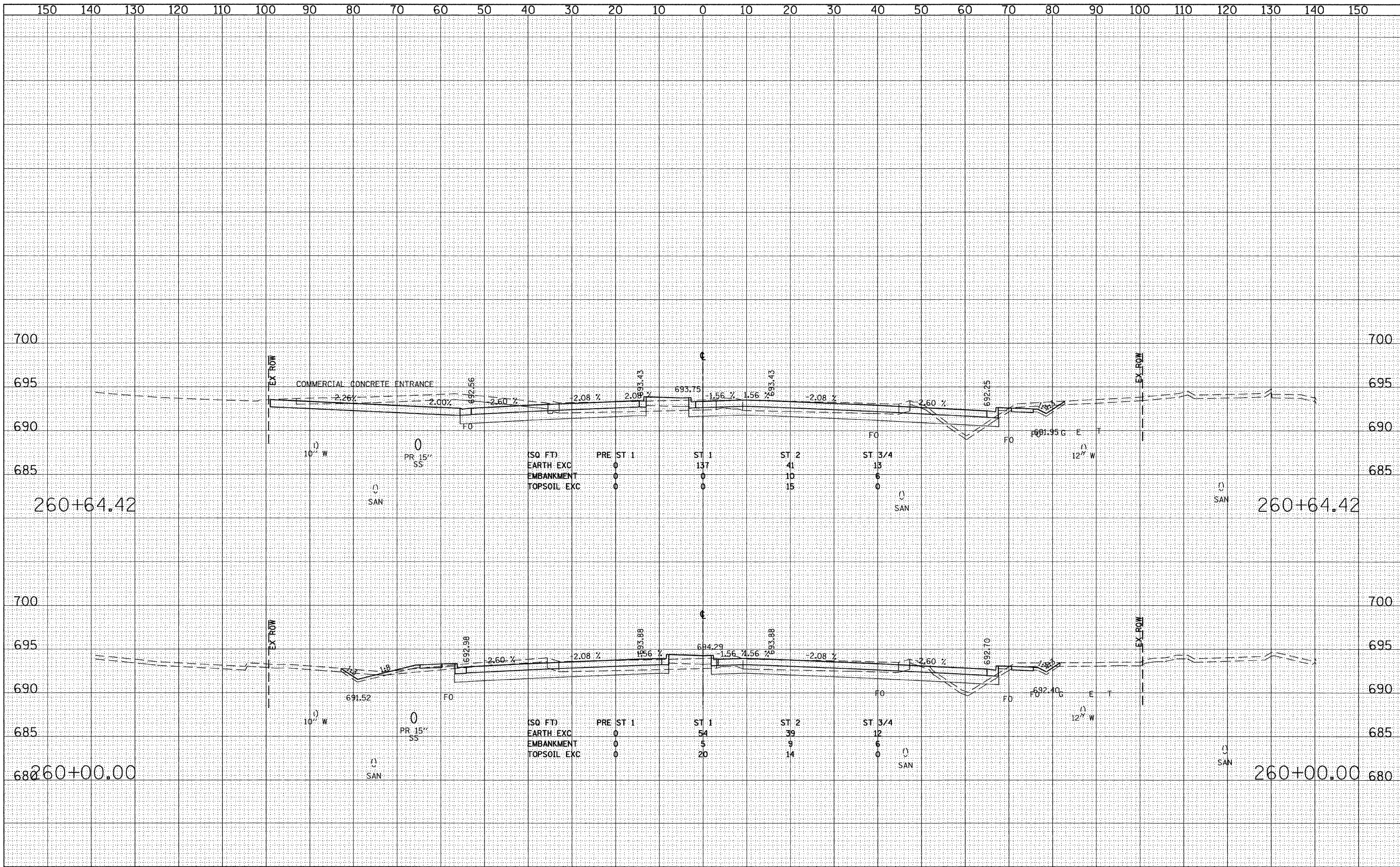
FINAL SURVEY	DATE
SURVEYED	BY
NOTE BOOK	NO.
TEMPLATE	AREAS CHECKED
AREAS	AREAS CHECKED

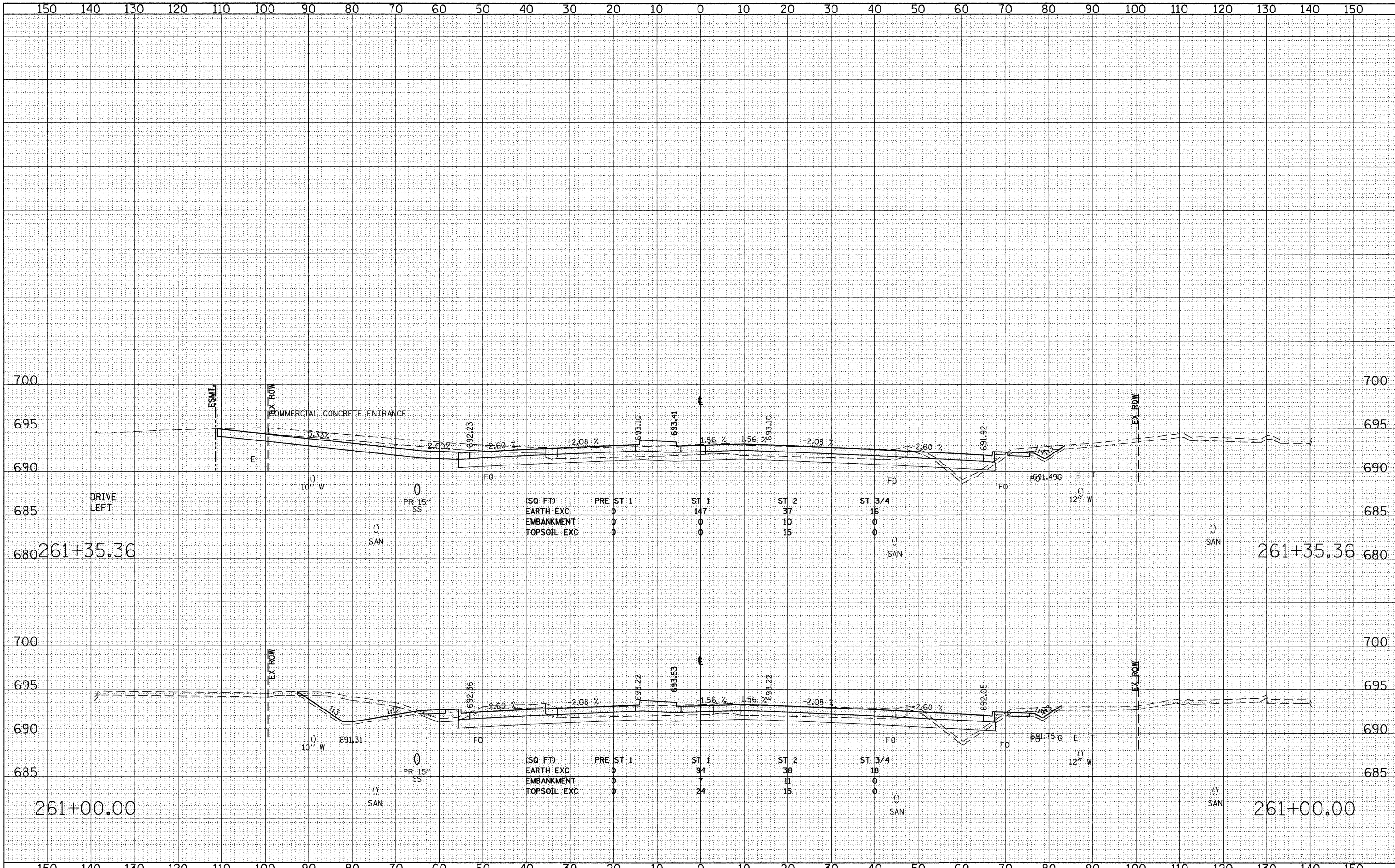
ORIGINAL SURVEY	DATE
SURVEYED	BY
NOTE BOOK	NO.
TEMPLATE	AREAS CHECKED
AREAS	AREAS CHECKED



DATE	
BY	
REVISIONS	
NO.	
DATE	
BY	
REVISIONS	
NO.	
DATE	
BY	
REVISIONS	
NO.	

DATE	
BY	
REVISIONS	
NO.	
DATE	
BY	
REVISIONS	
NO.	
DATE	
BY	
REVISIONS	
NO.	





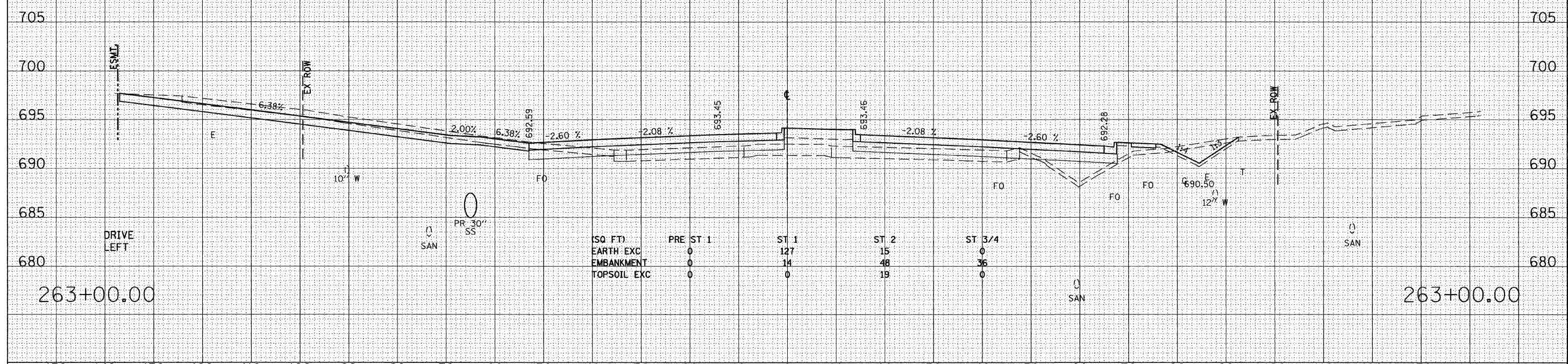
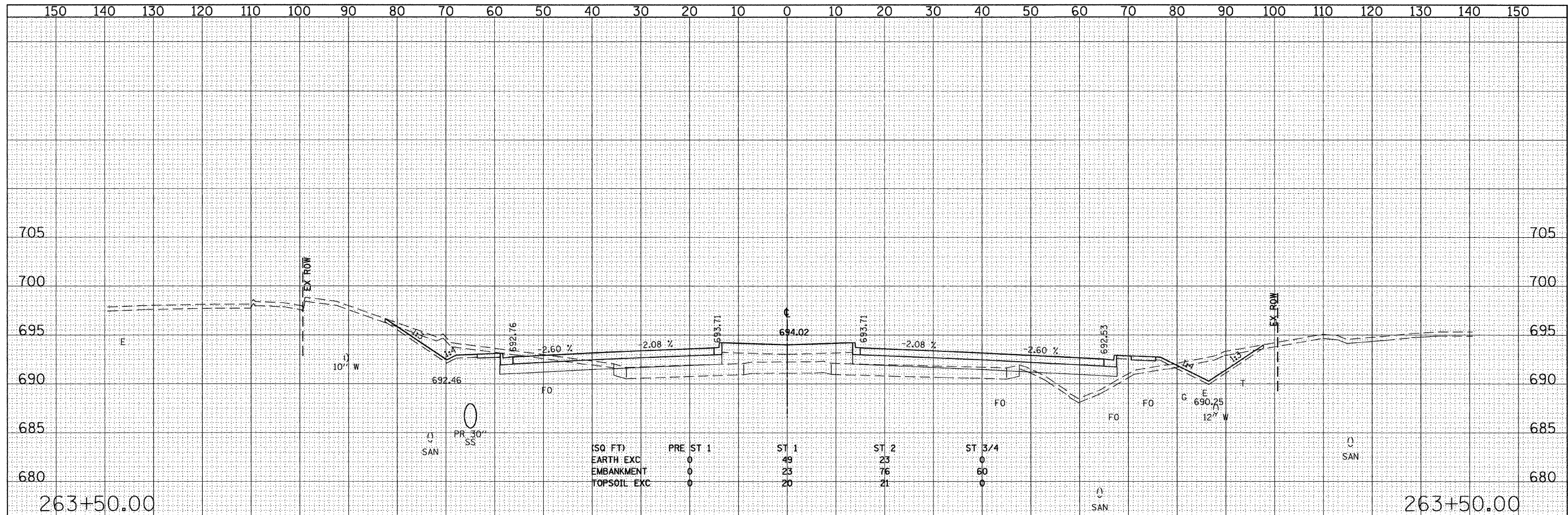
ORIGINAL SURVEY
 DATE: _____
 BY: _____
 REVISIONS:
 NO. 1. _____
 NO. 2. _____
 NO. 3. _____
 NO. 4. _____
 NO. 5. _____
 NO. 6. _____
 NO. 7. _____
 NO. 8. _____
 NO. 9. _____
 NO. 10. _____

ORIGINAL SURVEY
 DATE: _____
 BY: _____
 REVISIONS:
 NO. 1. _____
 NO. 2. _____
 NO. 3. _____
 NO. 4. _____
 NO. 5. _____
 NO. 6. _____
 NO. 7. _____
 NO. 8. _____
 NO. 9. _____
 NO. 10. _____

FILE NAME = g:\CH07\006\Road\SHEETS\016\012-SHT-XSSH1.dgn	USER NAME = BAN:stort	DESIGNED - JMG	REVISED -	STATE OF ILLINOIS DEPARTMENT OF TRANSPORTATION	CROSS SECTIONS - 22nd STREET	F.A. RTE. 1453	SECTION 55WRS	COUNTY	TOTAL SHEETS 362	SHEET NO. 329
	PLOT SCALE = 1/4" = 10' / IN.	CHECKED - JRH	DATE - 4/1/2010			REVISED -	SCALE: HORIZ: 1"=10' VERT: 1"=5'	SHEET NO. 329 OF 362 SHEETS	STA. 261+00.00 TO STA. 261+35.36	FED. ROAD DIST. NO. 7

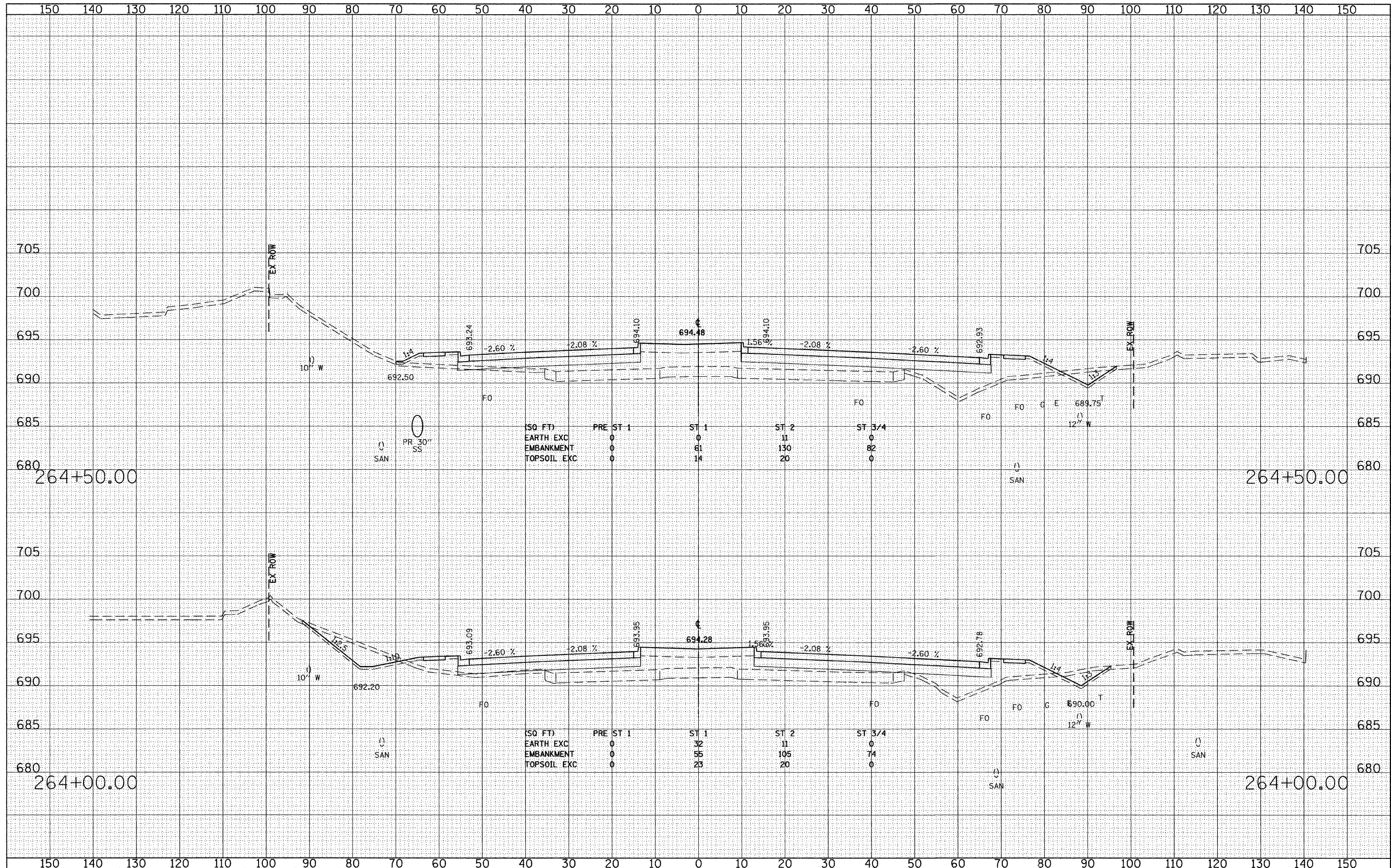
FINAL SURVEY	DATE
REVISIONS	BY
PLOTTED	
TEMPLATE	
AREAS	
CHECKED	
NO.	

ORIGINAL SURVEY	DATE
REVISIONS	BY
PLOTTED	
TEMPLATE	
AREAS	
CHECKED	
NO.	



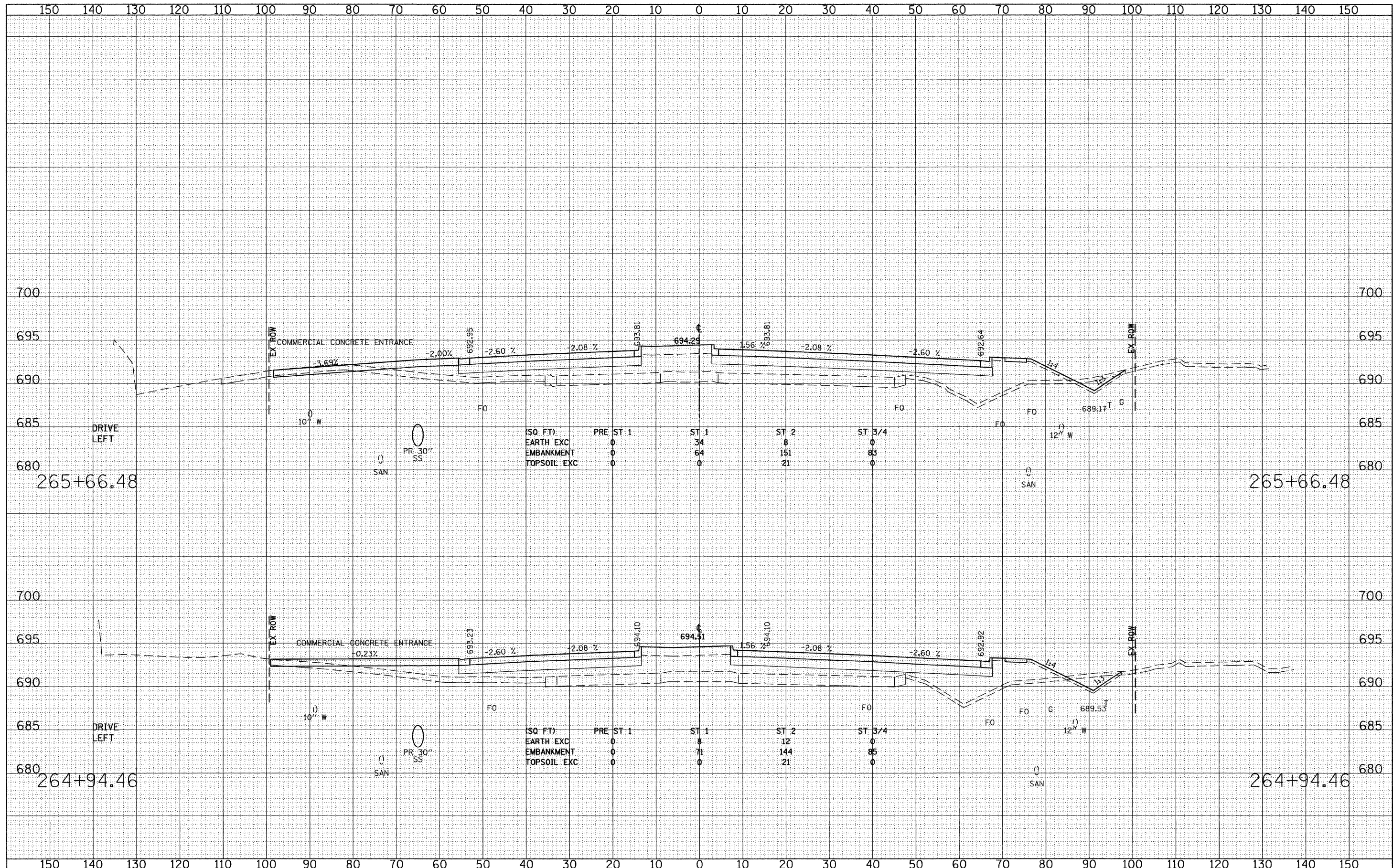
DATE	
BY	
REVISIONS	
PLOTTED	
TEMPLATE	
AREAS	
AREAS CHECKED	
NO.	

DATE	
BY	
REVISIONS	
PLOTTED	
TEMPLATE	
AREAS	
AREAS CHECKED	
NO.	



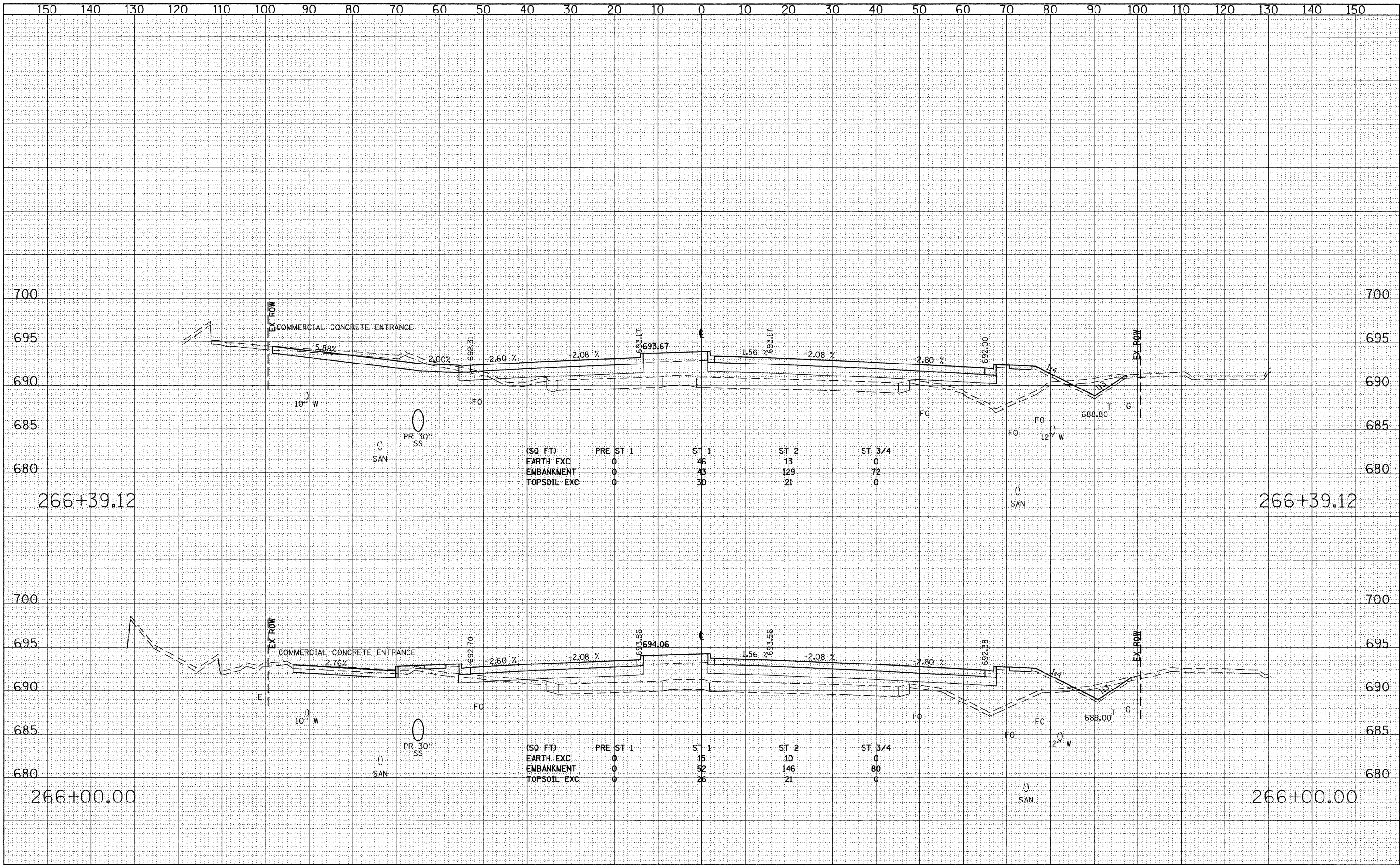
FINAL SURVEY	BY	DATE
REVISIONS		
PLOTTED		
TEMPLATE		
AREAS CHECKED		
NO.		

ORIGINAL SURVEY	BY	DATE
REVISIONS		
PLOTTED		
TEMPLATE		
AREAS CHECKED		
NO.		



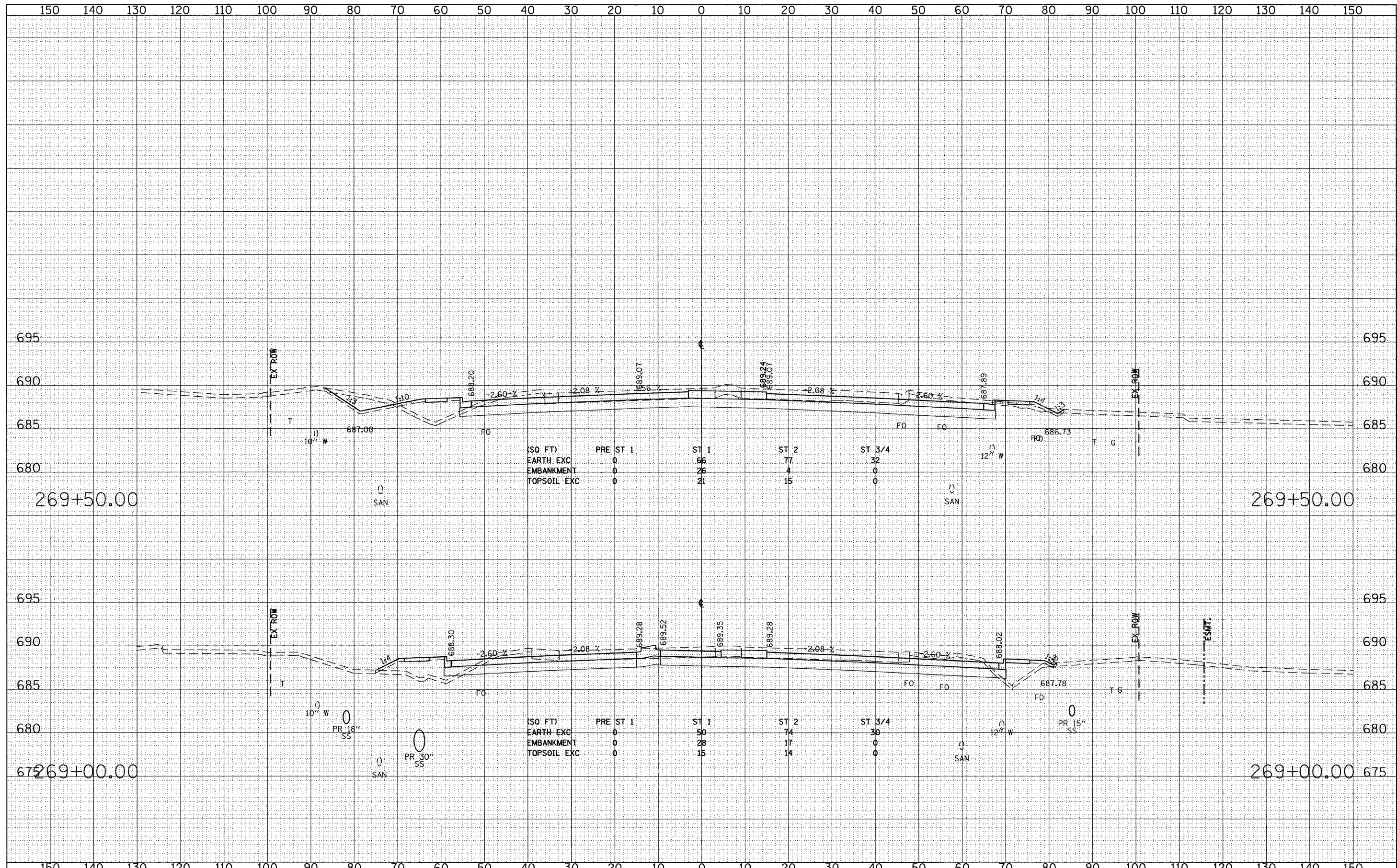
DATE	
BY	
DESIGNED	
DRAWN	
CHECKED	
DATE	
FILE NAME	
USER NAME	
DESIGNED	
DRAWN	
CHECKED	
DATE	

DATE	
BY	
DESIGNED	
DRAWN	
CHECKED	
DATE	
FILE NAME	
USER NAME	
DESIGNED	
DRAWN	
CHECKED	
DATE	



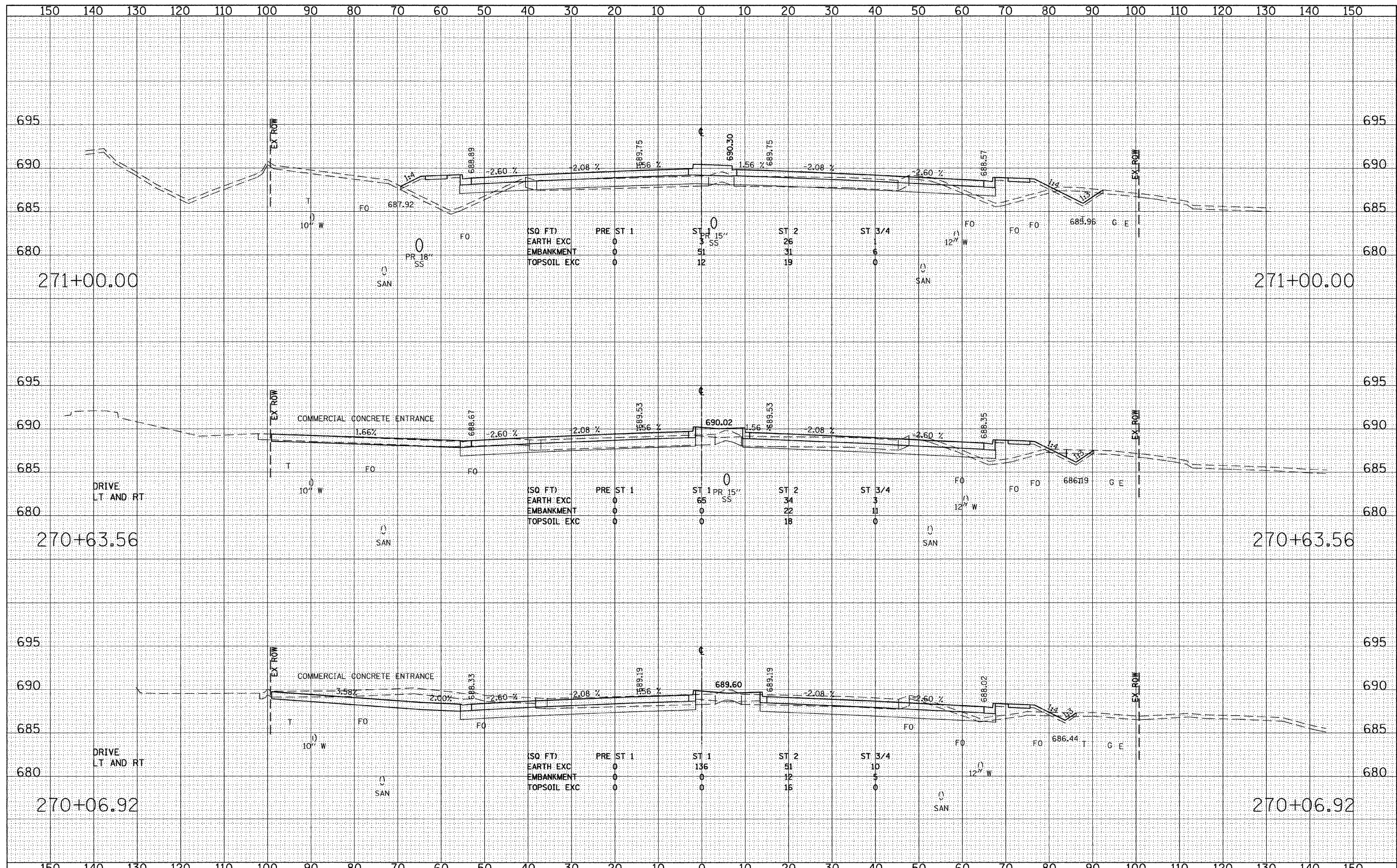
FINAL SURVEY	DATE
REVISIONS	BY
NOTED	
PLOTTED	
TEMPLATE	
AREAS	
CHECKED	

ORIGINAL SURVEY	DATE
REVISIONS	BY
NOTED	
PLOTTED	
TEMPLATE	
AREAS	
CHECKED	



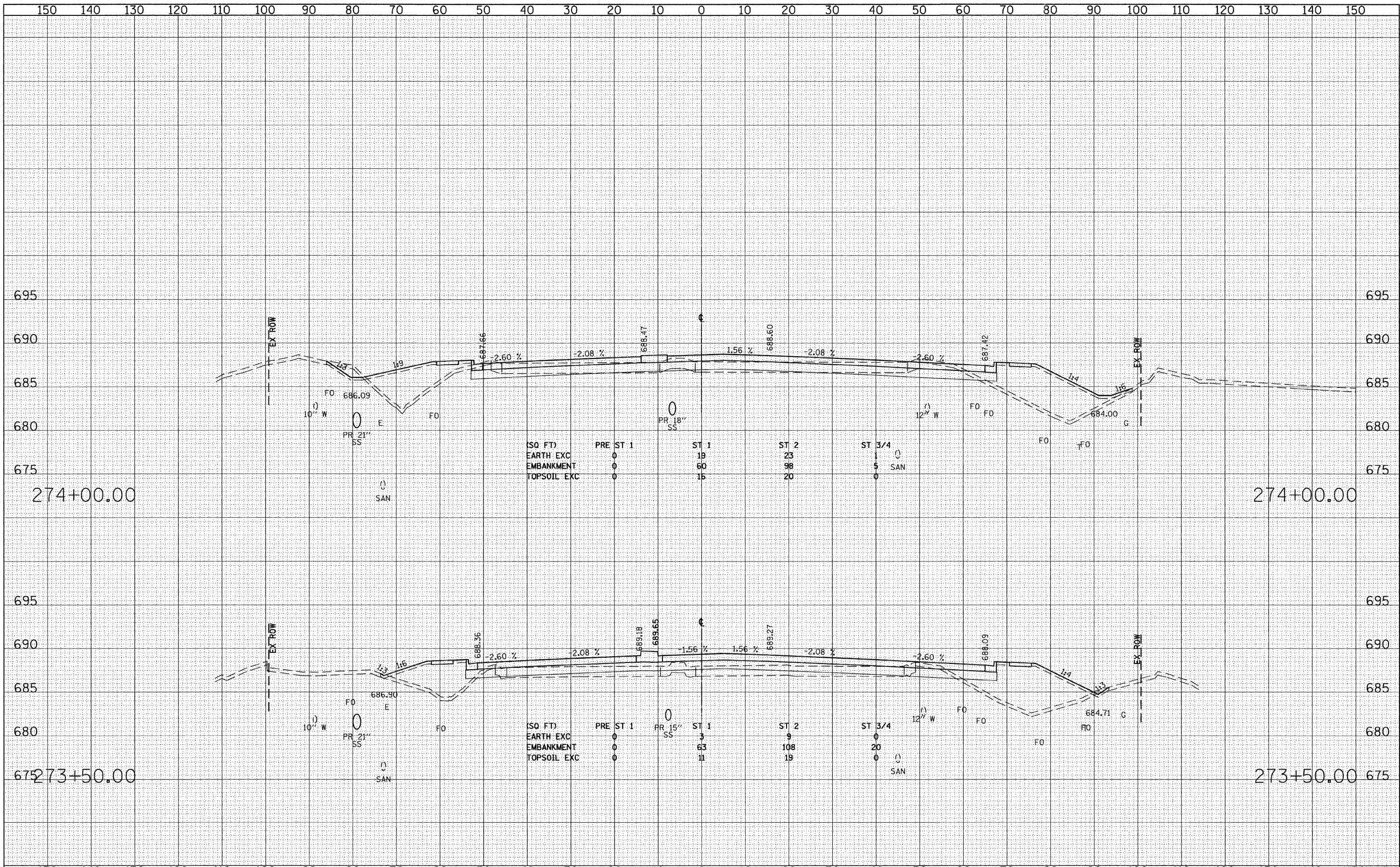
DATE	
BY	
REVISIONS	
NO.	
DATE	
BY	
REVISIONS	
NO.	
DATE	
BY	
REVISIONS	
NO.	

DATE	
BY	
REVISIONS	
NO.	
DATE	
BY	
REVISIONS	
NO.	
DATE	
BY	
REVISIONS	
NO.	




FINAL SURVEY	DATE
REVISIONS	BY
NOTED	
PLANNED	
TEMPERATURE	
AREAS	
CHECKED	

ORIGINAL SURVEY	DATE
REVISIONS	BY
NOTED	
PLANNED	
TEMPERATURE	
AREAS	
CHECKED	



FILE NAME = gr\CH07\0061\Road\SHEETS\0160012-SHT-XSHT1.dgn	USER NAME = BAW\bart	DESIGNED - JMG	REVISED -	STATE OF ILLINOIS DEPARTMENT OF TRANSPORTATION	CROSS SECTIONS - 22nd STREET	F.A. RTE. 1453	SECTION 55WRS	COUNTY	TOTAL SHEETS 362	SHEET NO. 341
PLOT SCALE = 10.0000' / IN.	CHECKED - JRH	DRAWN - JMG	REVISED -			SHEET NO. 341 OF 362 SHEETS	STA. 273+50.00 TO STA. 274+00.00	FED. ROAD DIST. NO. 7	ILLINOIS	FED. AID PROJECT
PLOT DATE = 3/31/2010	DATE - 4/1/2010	REVISIONS	REVISIONS			CONTRACT NO. 60D12				



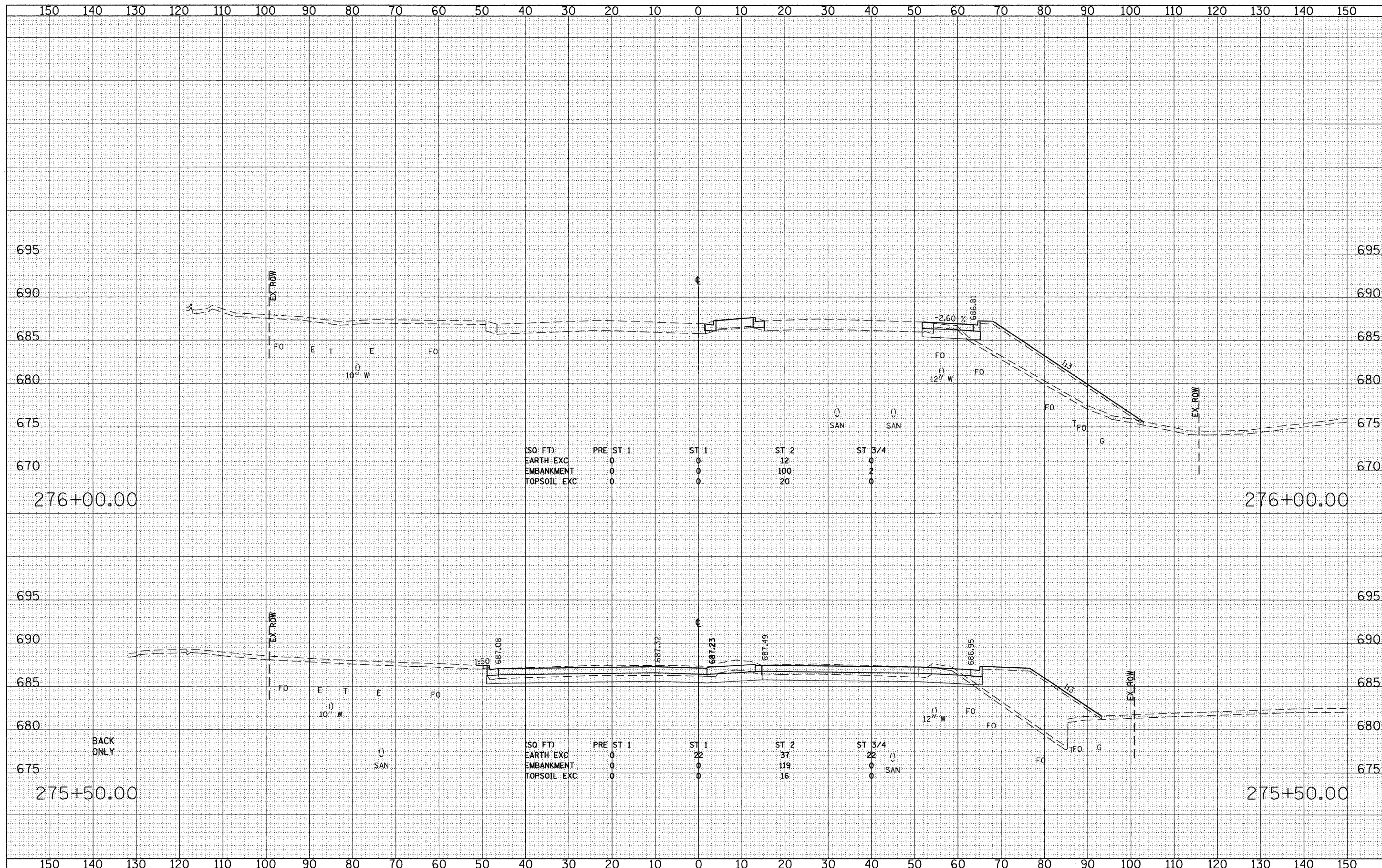
DATE _____ BY _____
 ORIGINAL SURVEY _____
 CHECKED _____
 PLOTTED _____
 TEMPLATE _____
 NOTE BOOK _____
 AREAS _____
 AREAS CHECKED _____
 NO. _____

DATE _____ BY _____
 ORIGINAL SURVEY _____
 CHECKED _____
 PLOTTED _____
 TEMPLATE _____
 NOTE BOOK _____
 AREAS _____
 AREAS CHECKED _____
 NO. _____

FILE NAME = g:\CH07\006\Road\SHEETS\016\012-SHT-XSSHT1.dgn	USER NAME = BAW\stort	DESIGNED - JMG	REVISED -	STATE OF ILLINOIS DEPARTMENT OF TRANSPORTATION	CROSS SECTIONS - 22nd STREET			F.A. RTE. 1453	SECTION 55WRS	COUNTY	TOTAL SHEETS 362	SHEET NO. 342
PLOT SCALE = 10.0000' / IN.	CHECKED - JRH	DATE - 4/1/2010	REVISED -		SCALE: HORIZ: 1"=10'	SHEET NO. 342 OF 362 SHEETS	STA. 274+50.00 TO STA. 275+00.00	FED. ROAD DIST. NO. 7	ILLINOIS	FED. AID PROJECT	CONTRACT NO. 60D12	
PLOT DATE = 3/31/2010	DATE - 4/1/2010	REVISED -	REVISED -									

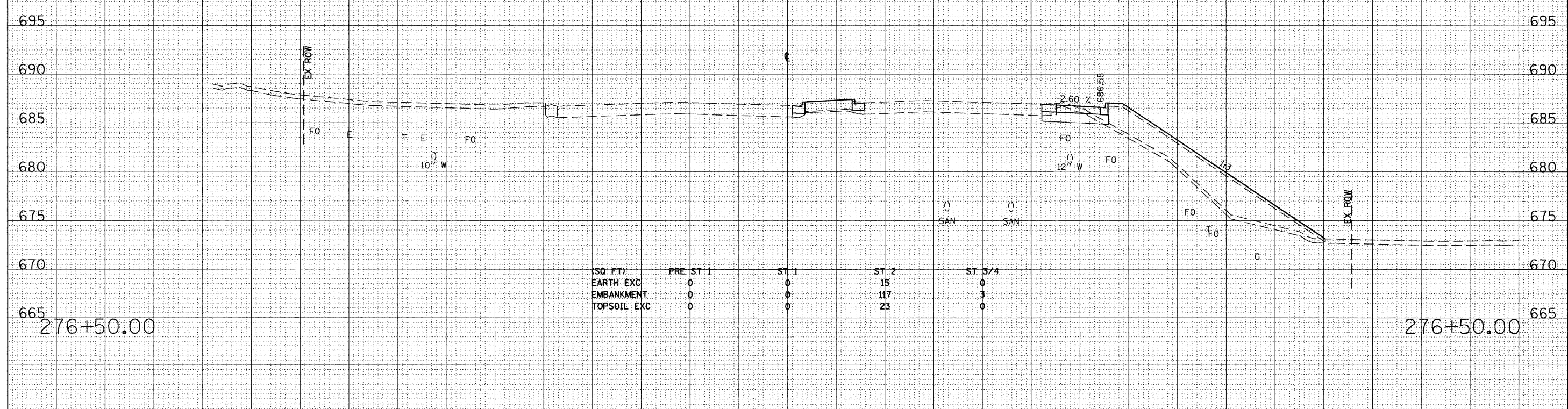
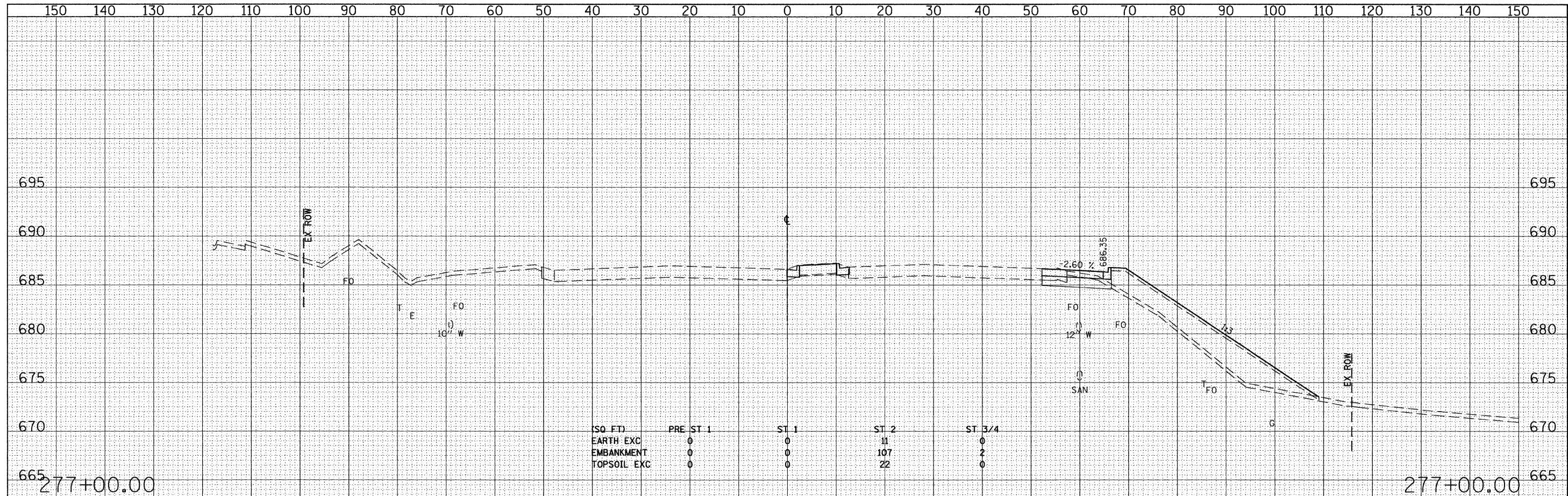
DATE	
BY	
FINAL SURVEY	
REVISIONS	
PLOTTED	
TEMPLATE	
NOTE BOOK	
AREAS CHECKED	
NO.	

DATE	
BY	
ORIGINAL SURVEY	
REVISIONS	
PLOTTED	
TEMPLATE	
NOTE BOOK	
AREAS CHECKED	
NO.	



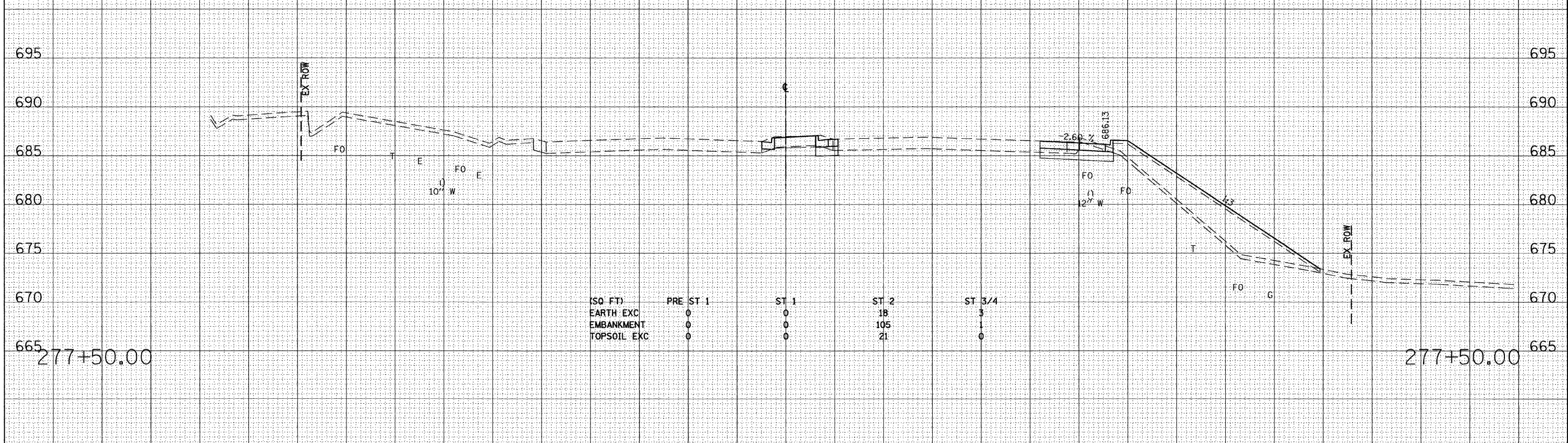
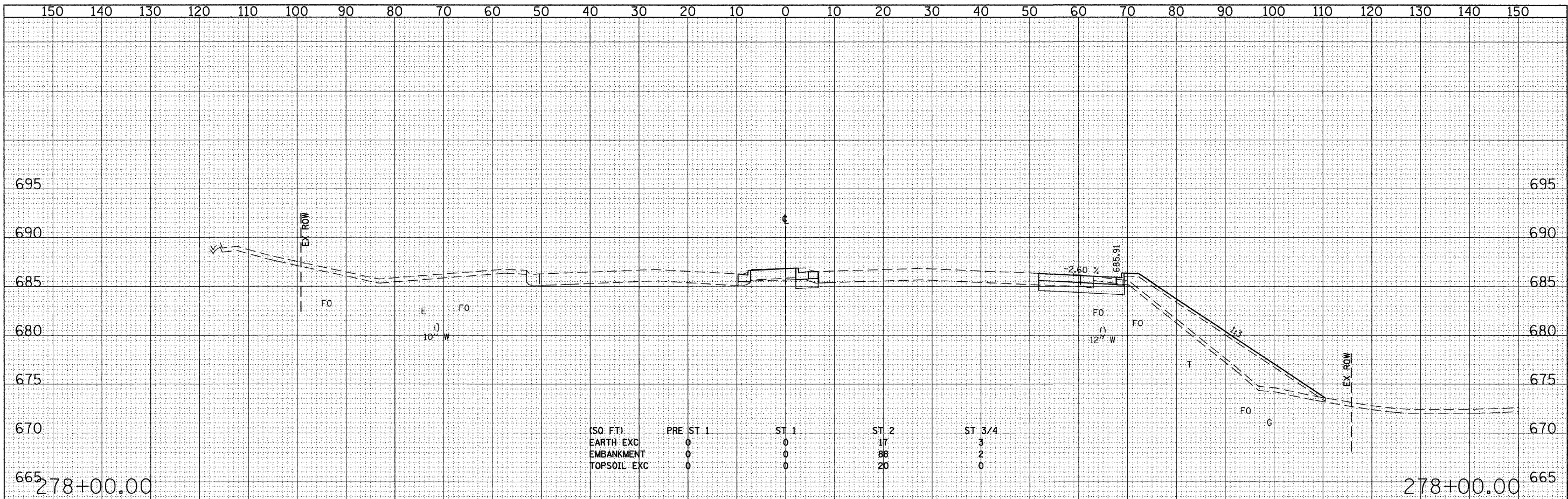
DATE	
BY	
DESIGNED	
DRAWN	
CHECKED	
DATE	
FILE NAME	
USER NAME	
DESIGNED	
DRAWN	
CHECKED	
DATE	

DATE	
BY	
DESIGNED	
DRAWN	
CHECKED	
DATE	
FILE NAME	
USER NAME	
DESIGNED	
DRAWN	
CHECKED	
DATE	



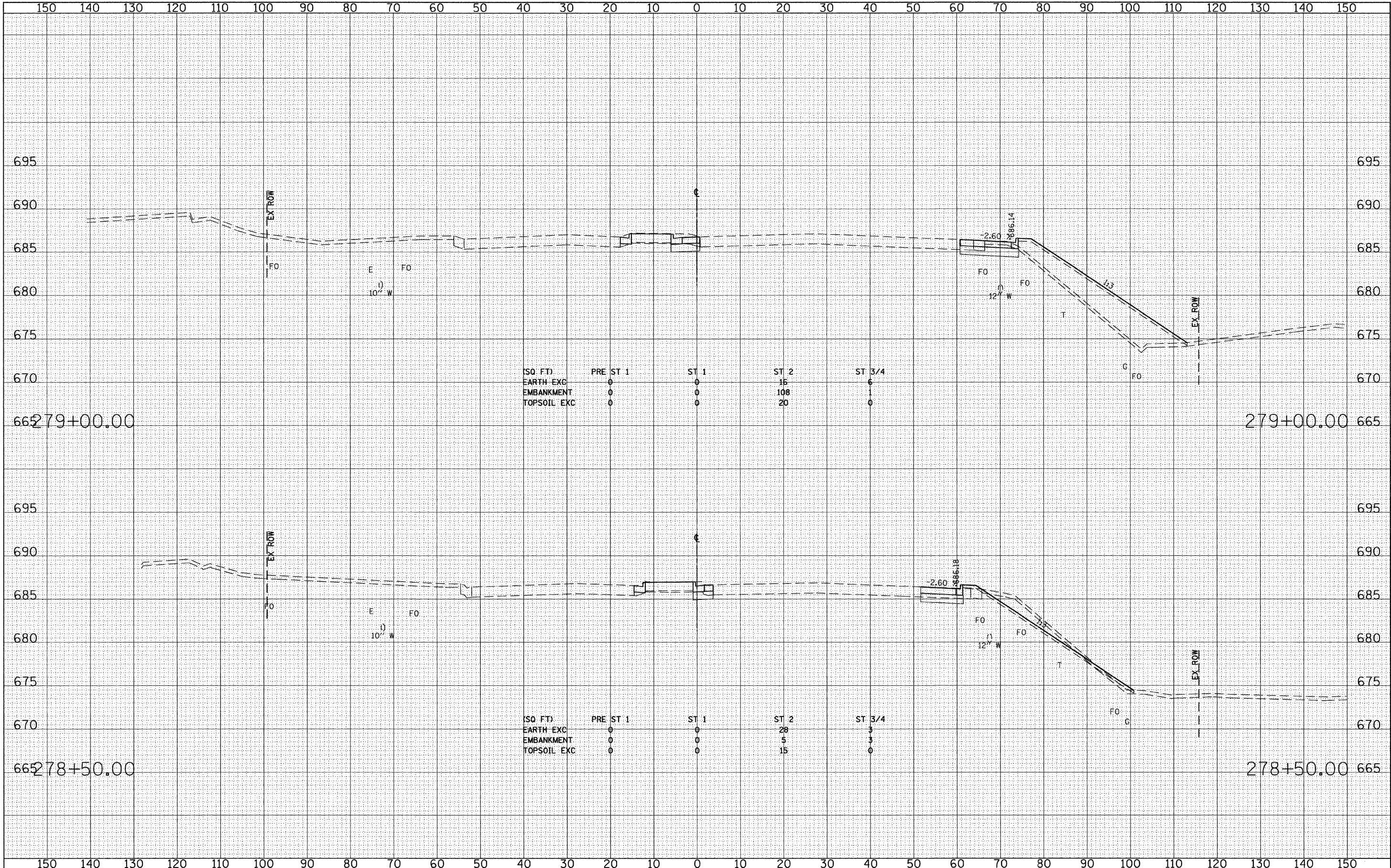
FINAL SURVEY	DATE
REVISIONS	BY
NOTED	
PLOTTED	
TEMPLATE	
AREAS	
CHECKED	
NO.	

ORIGINAL SURVEY	DATE
REVISIONS	BY
NOTED	
PLOTTED	
TEMPLATE	
AREAS	
CHECKED	
NO.	



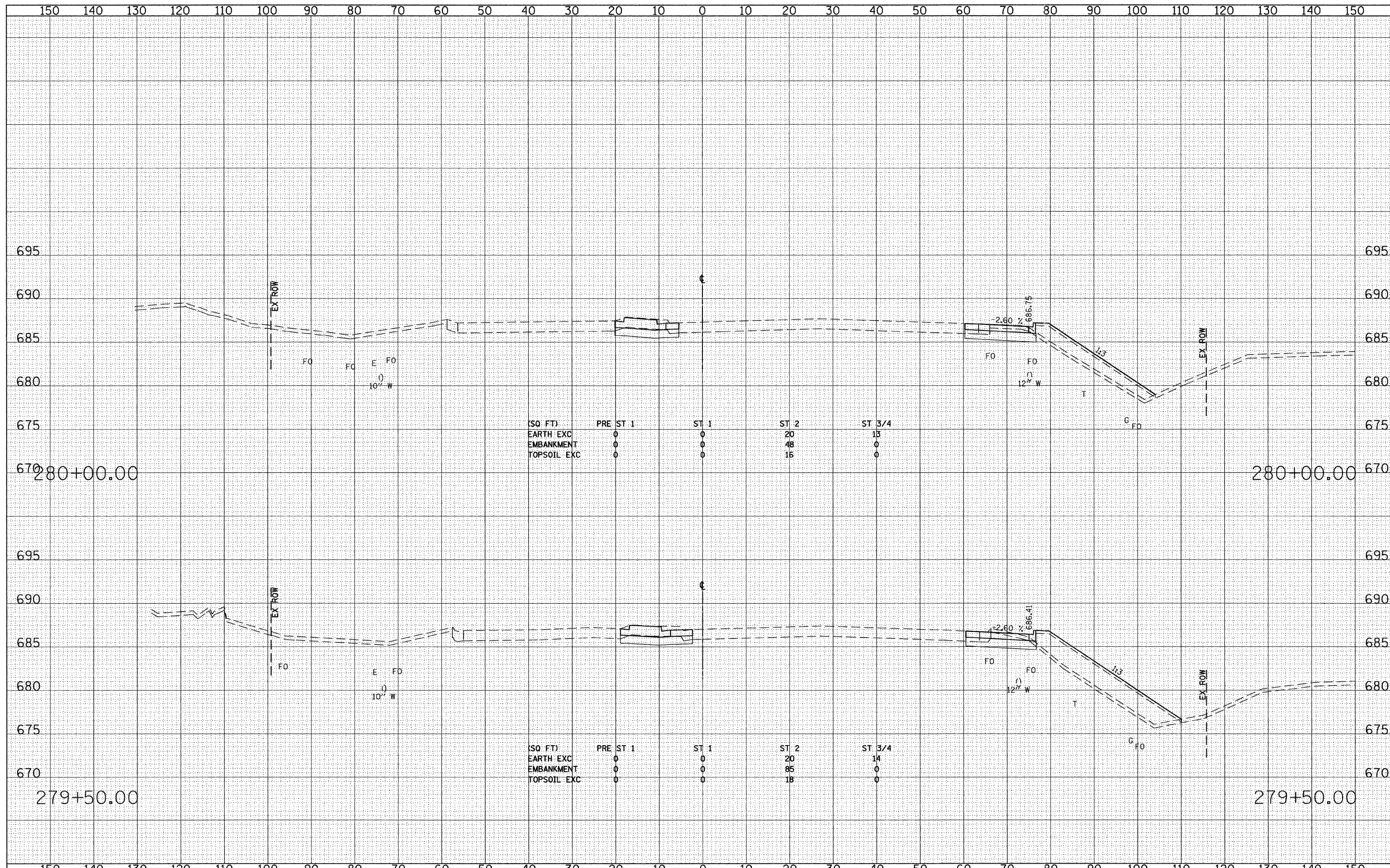
DATE	
BY	
DESIGNED	
DRAWN	
CHECKED	
DATE	
FILE NAME	
USER NAME	
DESIGNED	
DRAWN	
CHECKED	
DATE	

DATE	
BY	
DESIGNED	
DRAWN	
CHECKED	
DATE	
FILE NAME	
USER NAME	
DESIGNED	
DRAWN	
CHECKED	
DATE	



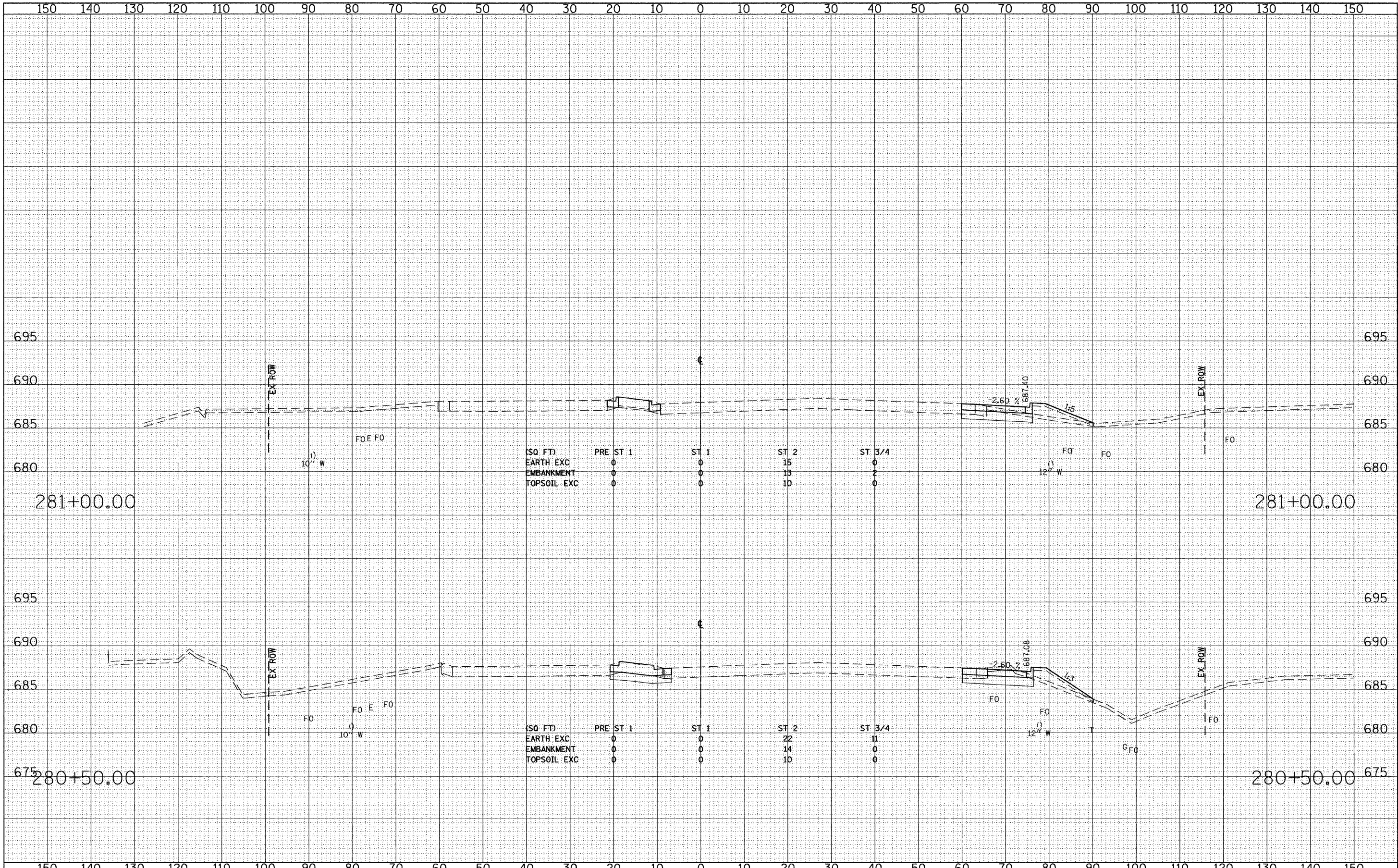
FINAL SURVEY	DATE
REVISIONS	BY
PLOTTED	
TEMPLATE	
AREAS	
CHECKED	
NO.	

ORIGINAL SURVEY	DATE
REVISIONS	BY
PLOTTED	
TEMPLATE	
AREAS	
CHECKED	
NO.	



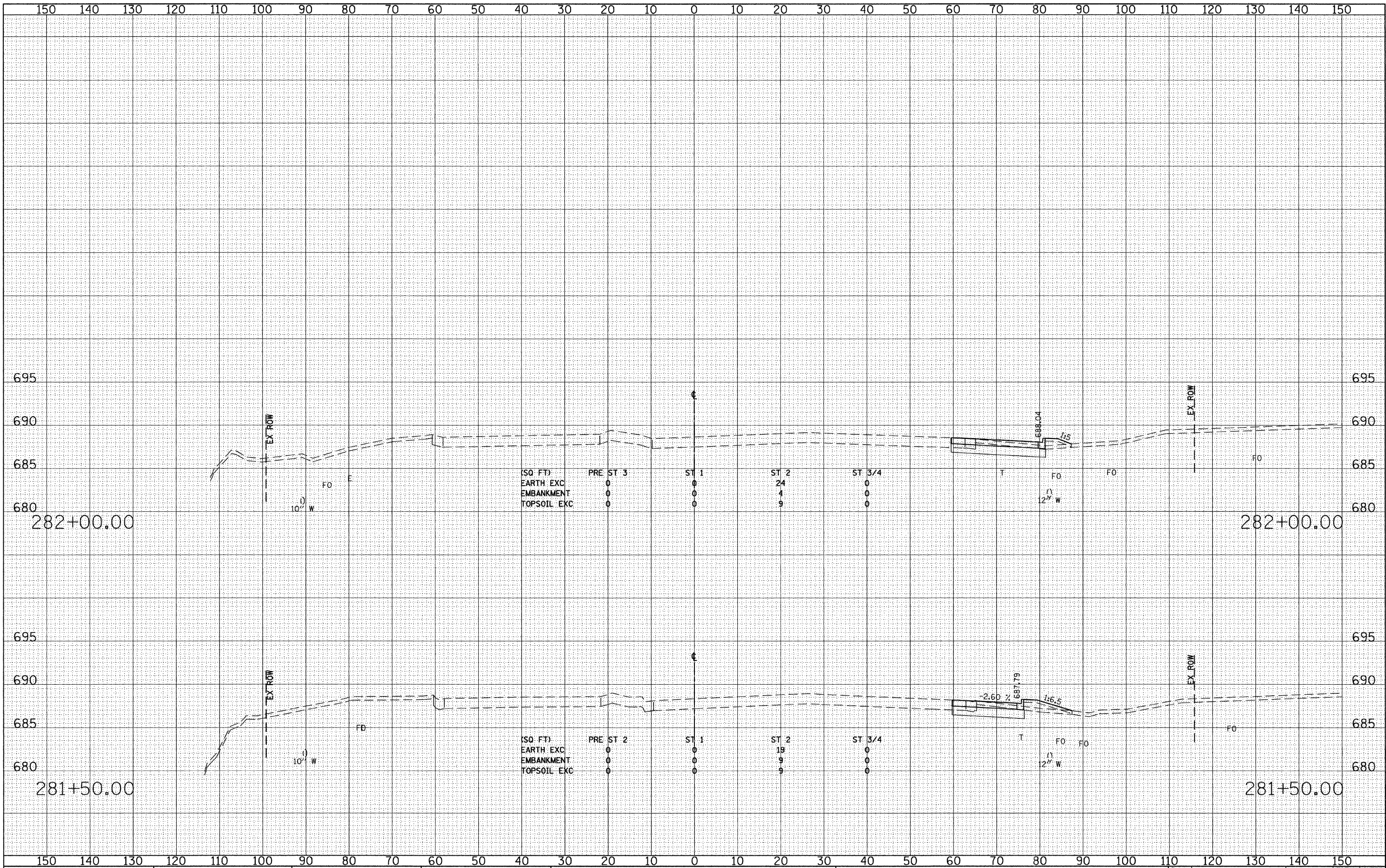
DATE	
BY	
REVISIONS	
PLANNED	
NOTED	
NO. _____	

DATE	
BY	
REVISIONS	
PLANNED	
NOTED	
NO. _____	



FINAL SURVEY	DATE
SURVEYED	BY
PLOTTED	
TEMPLATE	
AREAS	
CHECKED	

ORIGINAL SURVEY	DATE
SURVEYED	BY
PLOTTED	
TEMPLATE	
AREAS	
CHECKED	



FILE NAME = gr\CH07\0061\Road\SHEETS\0160012-SHT-XSSH1.dgn
 USER NAME = BAW1sorr
 PLOT SCALE = 10.0000' / IN.
 PLOT DATE = 3/31/2010

DESIGNED - JMG
 DRAWN - JMG
 CHECKED - JRH
 DATE - 4/1/2010

REVISIONS
 REVISIONS
 REVISIONS
 REVISIONS

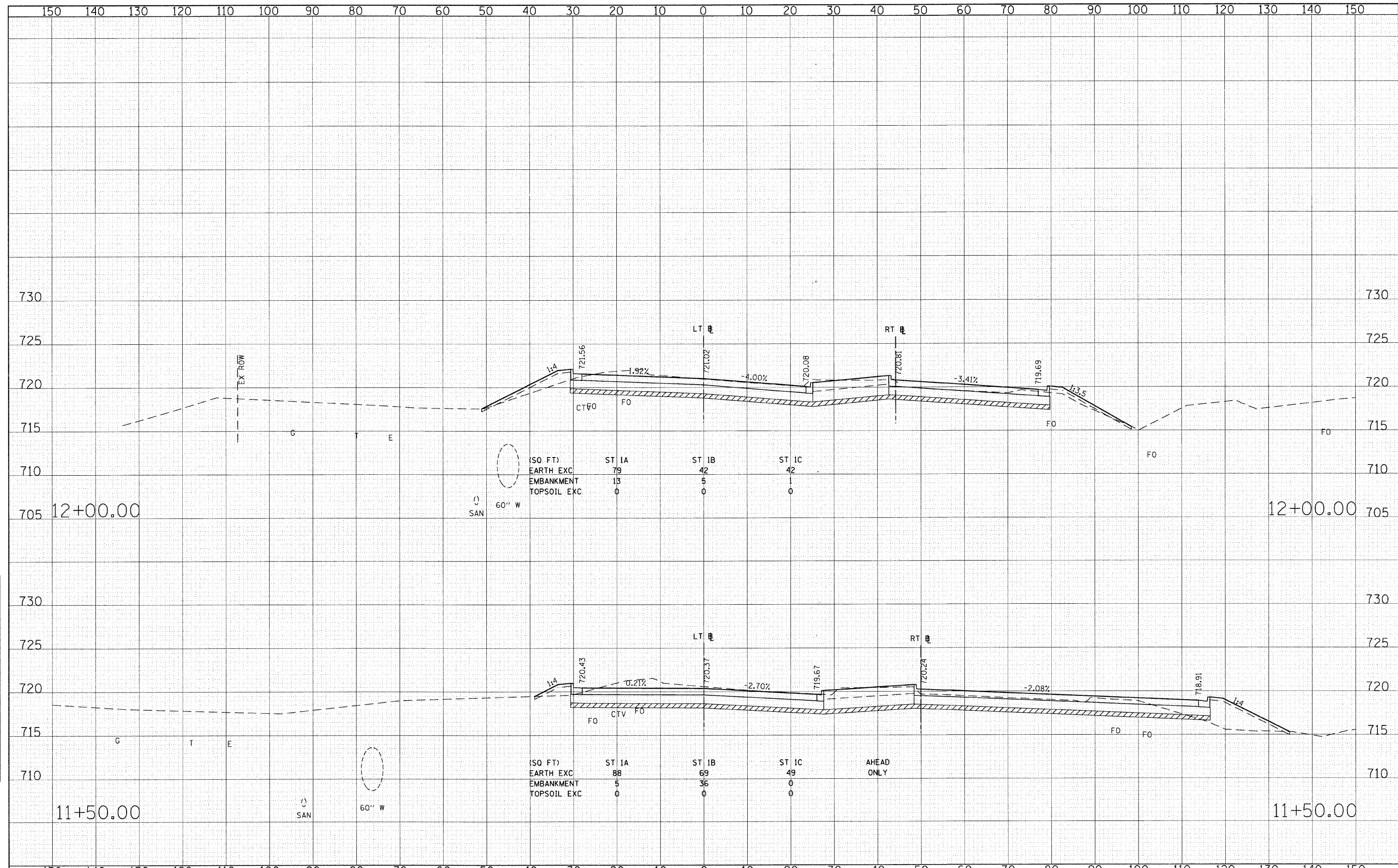
**STATE OF ILLINOIS
 DEPARTMENT OF TRANSPORTATION**

CROSS SECTIONS - 22nd STREET
 SCALE: HORIZ: 1"=10'
 VERT: 1"=5'
 SHEET NO. 349 OF 362 SHEETS
 STA. 281+50.00 TO STA. 282+00.00

F.A. RTE. 1453	SECTION 55WRS	COUNTY	TOTAL SHEETS 362	SHEET NO. 349
CONTRACT NO. 60D12		FED. ROAD DIST. NO. 7 ILLINOIS FED. AID PROJECT		

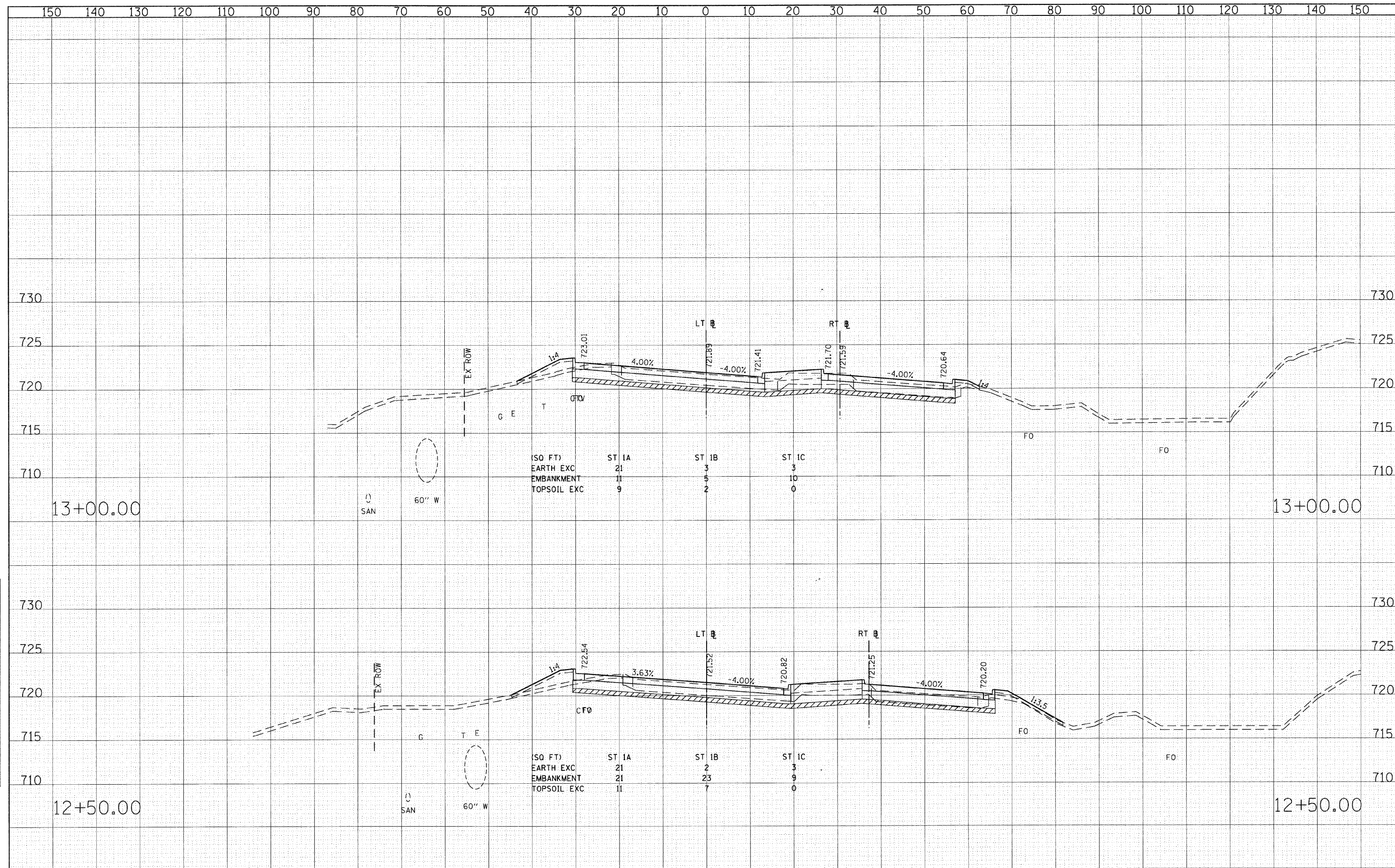
FINAL SURVEYED	DATE
SURVEY PLOTTED	
NOTE BOOK	
AREAS CHECKED	
NO.	

ORIGINAL SURVEYED	DATE
SURVEY PLOTTED	
NOTE BOOK	
AREAS CHECKED	
NO.	



BY: _____ DATE: _____
 SURVEYED: _____
 PLOTTED: _____
 NOTE BOOK: _____
 AREAS CHECKED: _____

BY: _____ DATE: _____
 SURVEYED: _____
 PLOTTED: _____
 NOTE BOOK: _____
 AREAS CHECKED: _____



FILE NAME = g:\ch07\0061\road\sheet\0160012-SHT-XSSH12.dwg
 USER NAME = BAW1start

DESIGNED - JMG
 DRAWN - JMG
 CHECKED - JRH
 DATE - 07/24/2009

REVISED -
 REVISED -
 REVISED -
 REVISED -

STATE OF ILLINOIS
 DEPARTMENT OF TRANSPORTATION

CROSS SECTIONS - ILLINOIS ROUTE 56 (BUTTERFIELD ROAD)

SCALE: HORIZ: 1"=10'
 VERT: 1"=8'

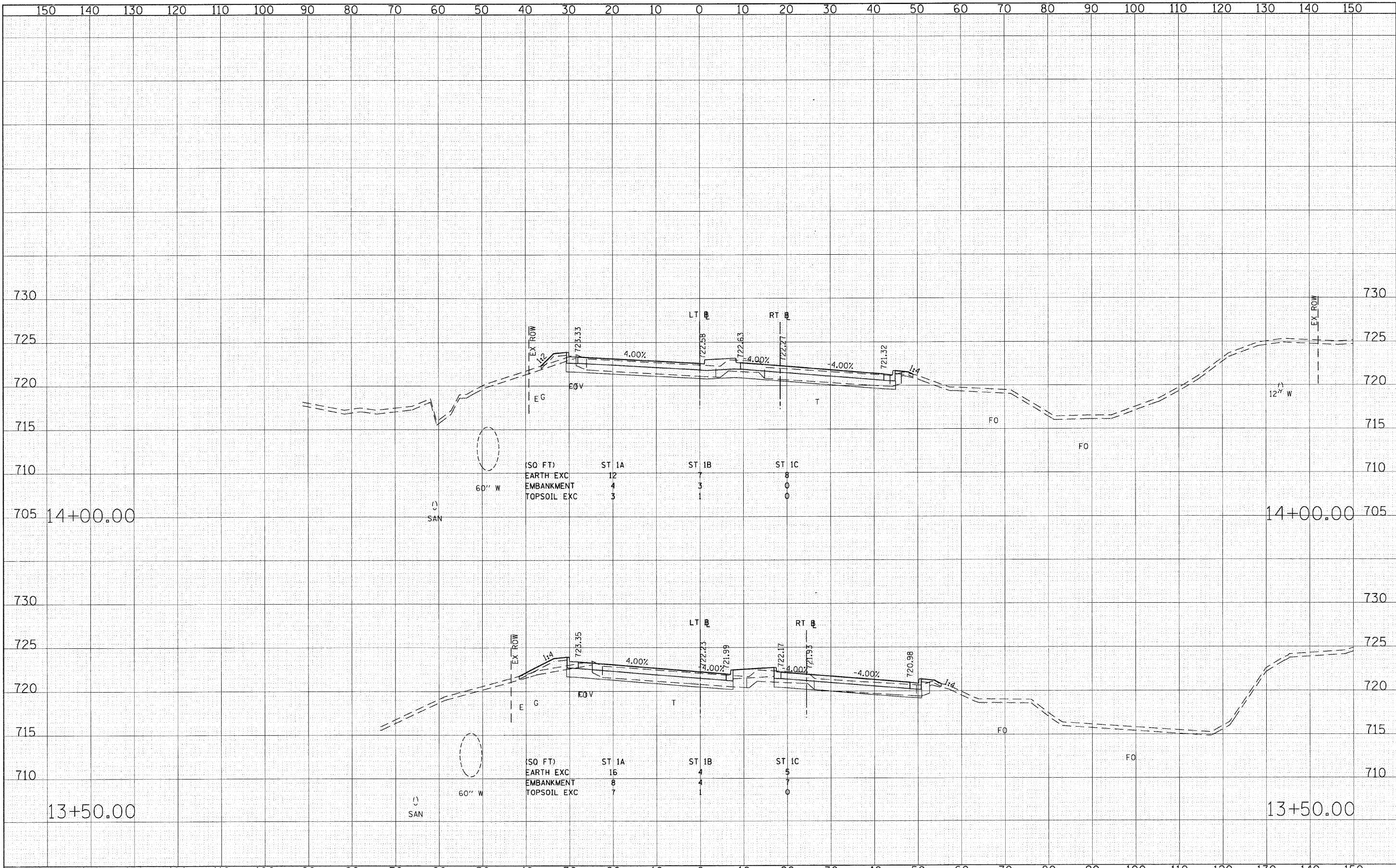
SHEET NO. 351 OF 362 SHEETS STA. 12+50.00 TO STA. 13+00.00

F.A. RTE. 1453 SECTION 55WRS COUNTY DUPAGE TOTAL SHEETS 362 SHEET NO. 351 CONTRACT NO. 60D12

FED. ROAD DIST. NO. 7 ILLINOIS FED. AID PROJECT

FINAL SURVEY SURVEYED BY _____ DATE _____
 PLOTTED BY _____ DATE _____
 NOTE BOOK NO. _____
 AREAS CHECKED _____

ORIGINAL SURVEY SURVEYED BY _____ DATE _____
 PLOTTED BY _____ DATE _____
 NOTE BOOK NO. _____
 AREAS CHECKED _____

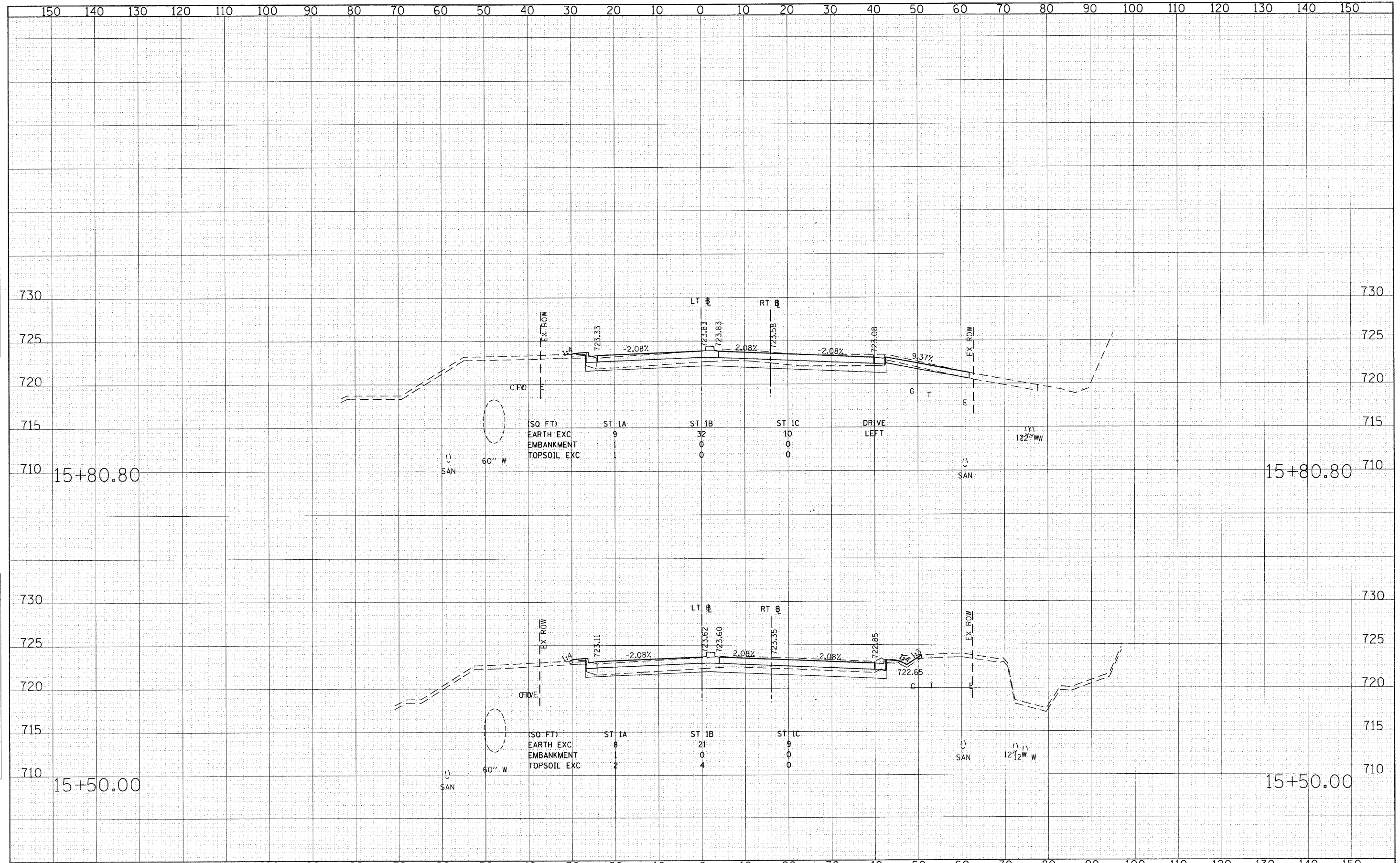


(50 FT)	ST 1A	ST 1B	ST 1C
EARTH EXC	12	7	8
EMBANKMENT	4	3	0
TOPSOIL EXC	3	1	0

(50 FT)	ST 1A	ST 1B	ST 1C
EARTH EXC	16	4	5
EMBANKMENT	8	4	7
TOPSOIL EXC	7	1	0


DATE	
BY	
FINAL SURVEY	
PLOTTED	
NOTE BOOK	
AREAS CHECKED	
NO.	

DATE	
BY	
ORIGINAL SURVEY	
PLOTTED	
NOTE BOOK	
AREAS CHECKED	
NO.	



DATE	
BY	
FINAL SURVEY	SURVEYED
NOTE BOOK	PLOTTED
NO.	AREAS CHECKED

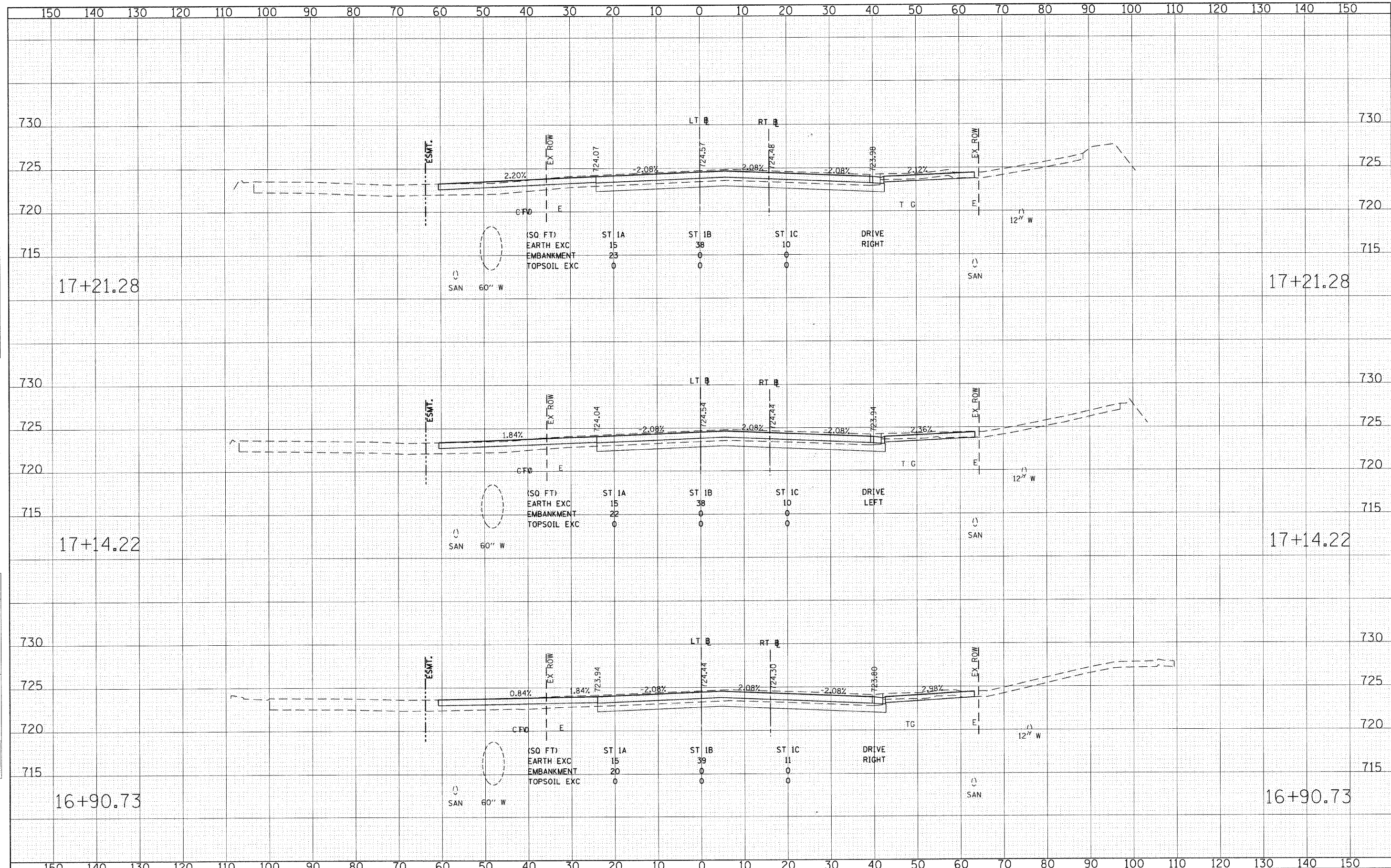
DATE	
BY	
ORIGINAL SURVEY	SURVEYED
NOTE BOOK	PLOTTED
NO.	AREAS CHECKED



FILE NAME = g:\ch07\0061\road\sheeta\160012-SHT-XSSH12.dwg	USER NAME = BAW:tor-t	DESIGNED - JMC	REVISED -	STATE OF ILLINOIS DEPARTMENT OF TRANSPORTATION	CROSS SECTIONS - ILLINOIS ROUTE 56 (BUTTERFIELD ROAD)			F.A. RTE. 1453	SECTION 55WRS	COUNTY	TOTAL SHEETS 362	SHEET NO. 355
PLOT SCALE = 10.0000' / IN.	CHECKED - JRH	REVISED -			SCALE: HORIZ: 1"=10'	SHEET NO. 355 OF 362 SHEETS	STA. 16+30.00 TO STA. 16+77.84	FED. ROAD DIST. NO. 7 [ILLINOIS] FED. AID PROJECT				
PLOT DATE = 6/5/2009	DATE - 07/24/2009	REVISED -										
											CONTRACT NO. 60D12	

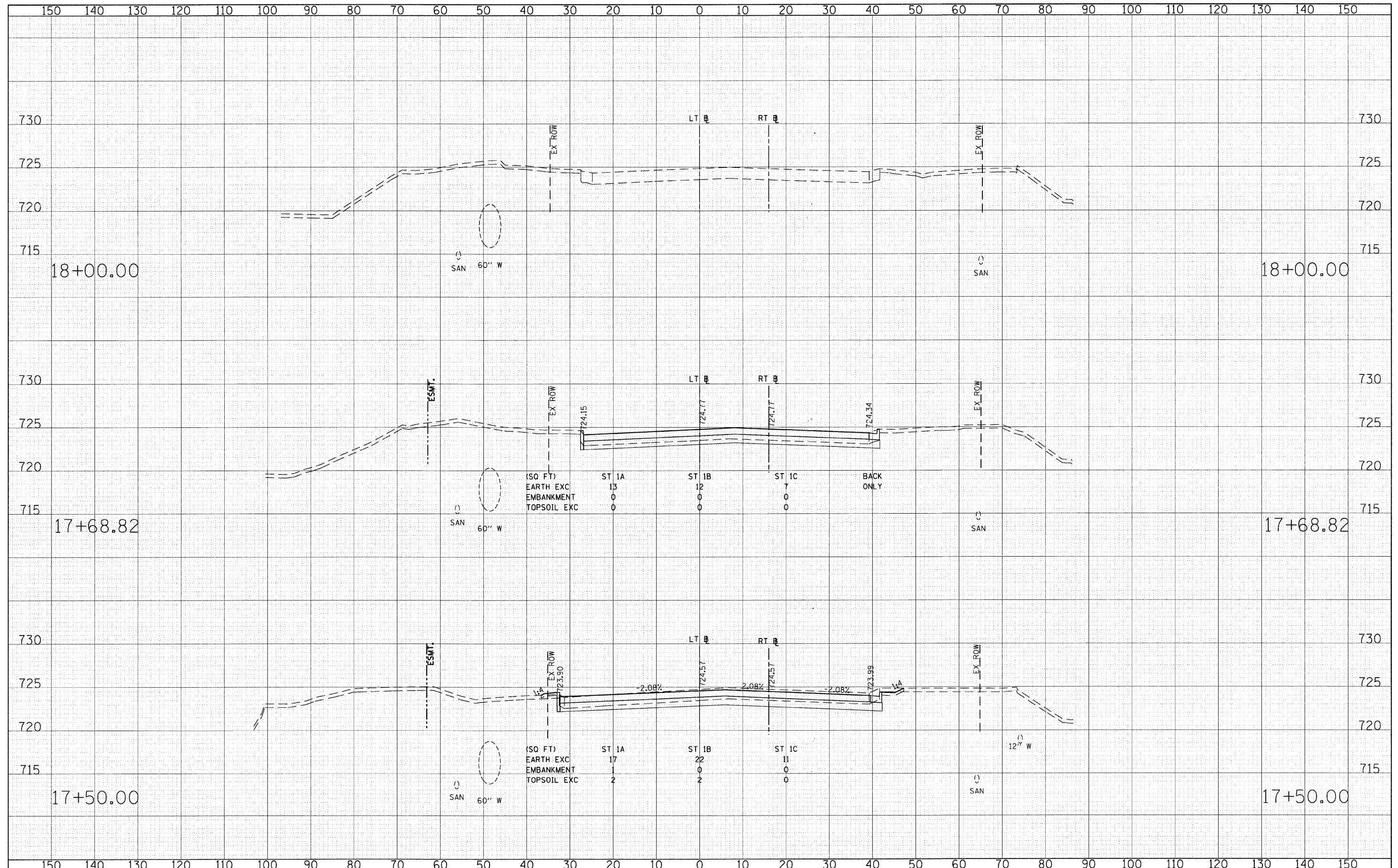
DATE	
BY	
FINAL SURVEY	
PLOTTED	
NOTE BOOK	
AREAS CHECKED	
NO.	

DATE	
BY	
ORIGINAL SURVEY	
PLOTTED	
NOTE BOOK	
AREAS CHECKED	
NO.	



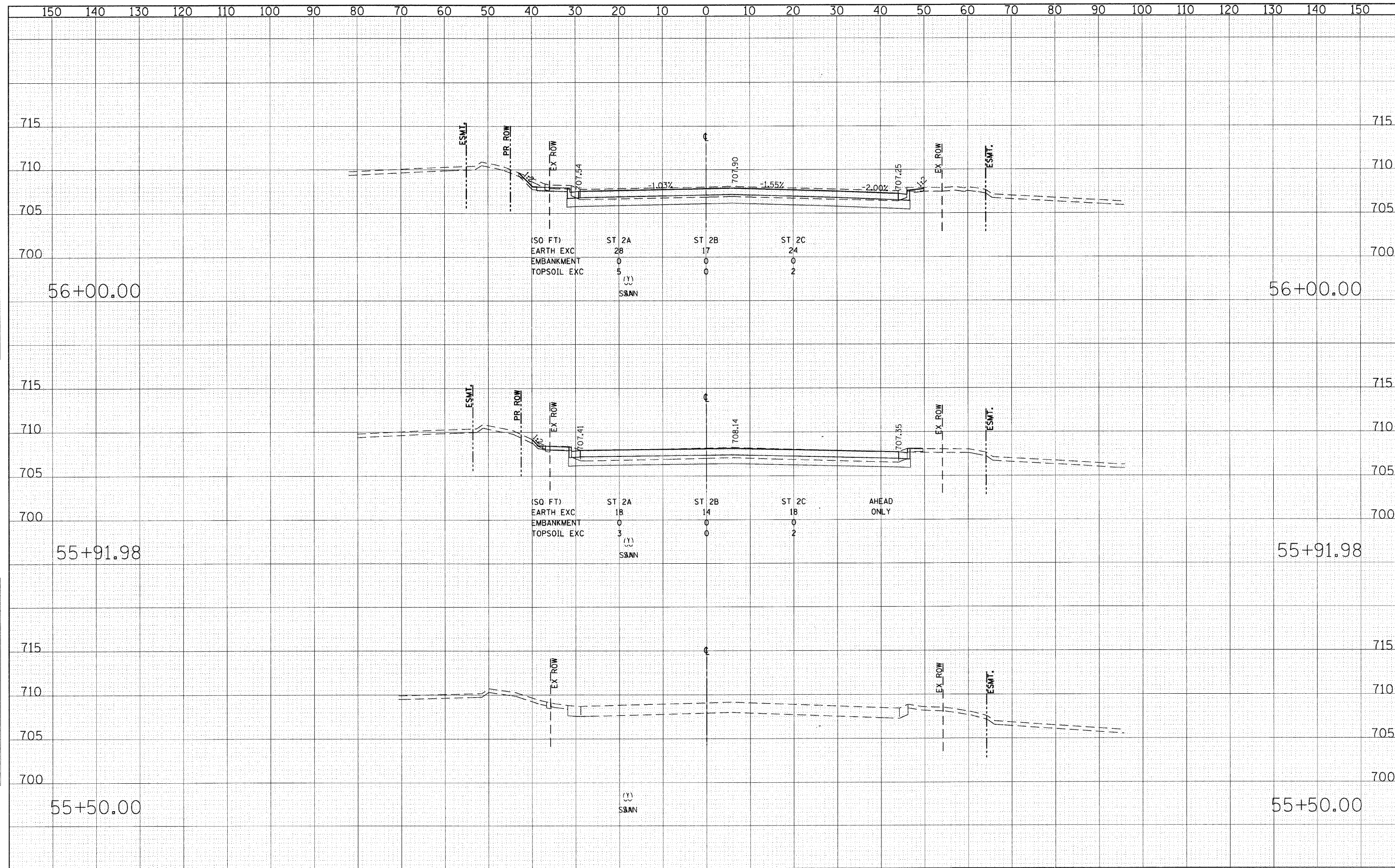
DATE	
BY	
FINAL SURVEY	
PLOTTED	
NOTE BOOK	
AREAS CHECKED	
NO.	

DATE	
BY	
ORIGINAL SURVEY	
PLOTTED	
NOTE BOOK	
AREAS CHECKED	
NO.	



DATE	
BY	
ORIGINAL SURVEY	
SURVEYED	
PLOTTED	
NOTE BOOK	
AREAS CHECKED	
NO.	

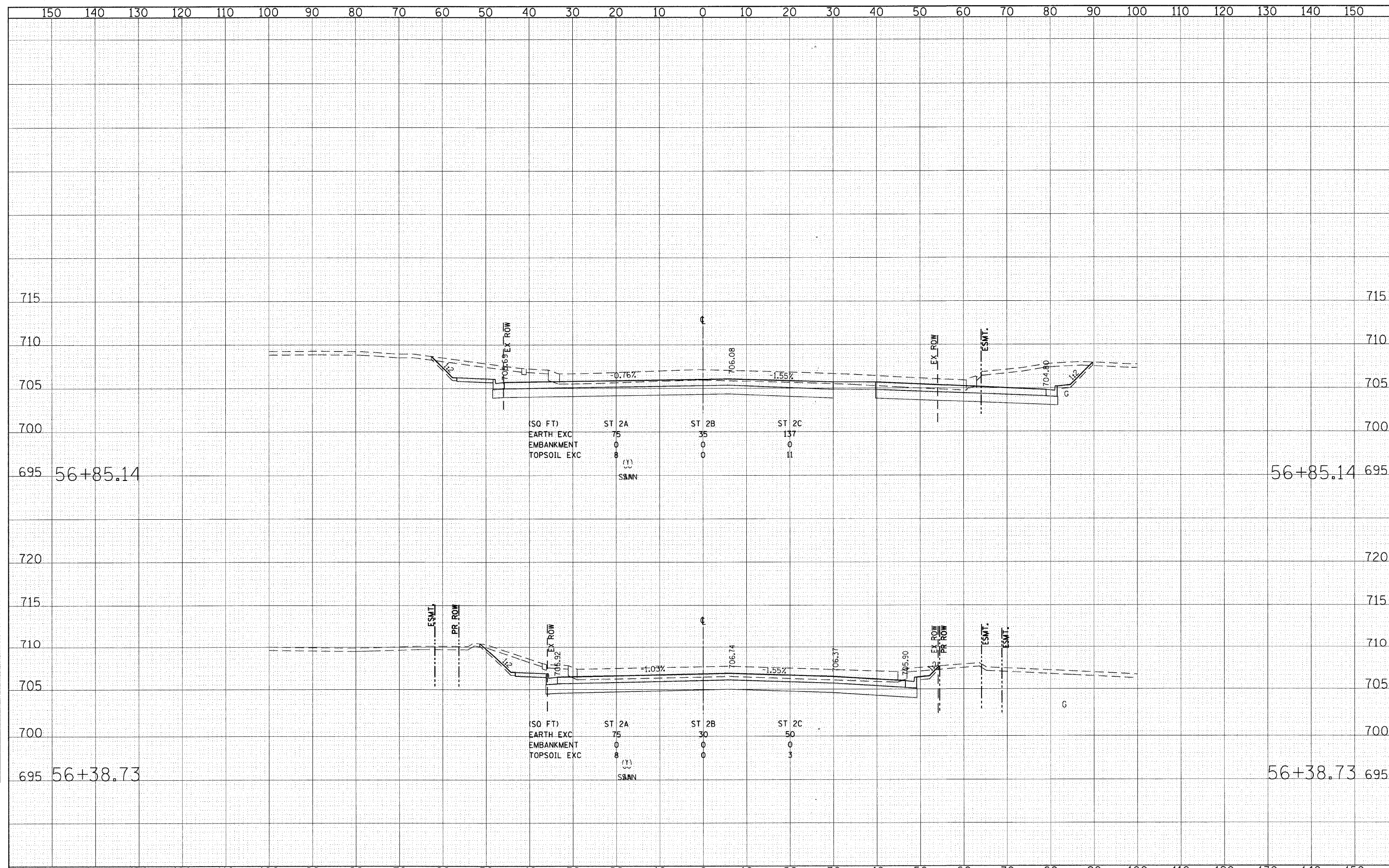
DATE	
BY	
ORIGINAL SURVEY	
SURVEYED	
PLOTTED	
NOTE BOOK	
AREAS CHECKED	
NO.	



FILE NAME = g:\ch07\0061\road\sheet\016\012-SHT-XSST3.dgn	USER NAME = BAWstort	DESIGNED - JMG	REVISED -	STATE OF ILLINOIS DEPARTMENT OF TRANSPORTATION	CROSS SECTIONS - MIDWEST ROAD			F.A. RTE. 1453	SECTION 55WRS	COUNTY DuPAGE	TOTAL SHEETS 362	SHEET NO. 358
PLT SCALE = 10.0000' / IN.	CHECKED - JRH	REVISED -	REVISED -		SCALE: HORIZ: 1"=10'	SHEET NO. 358 OF 362 SHEETS	STA. 55+50.00	TO STA. 56+00.00	CONTRACT NO. 60D12			
PLT DATE = 8/5/2009	DATE - 07/24/2009	REVISED -	REVISED -		FED. ROAD DIST. NO. 7 ILLINOIS FED. AID PROJECT							

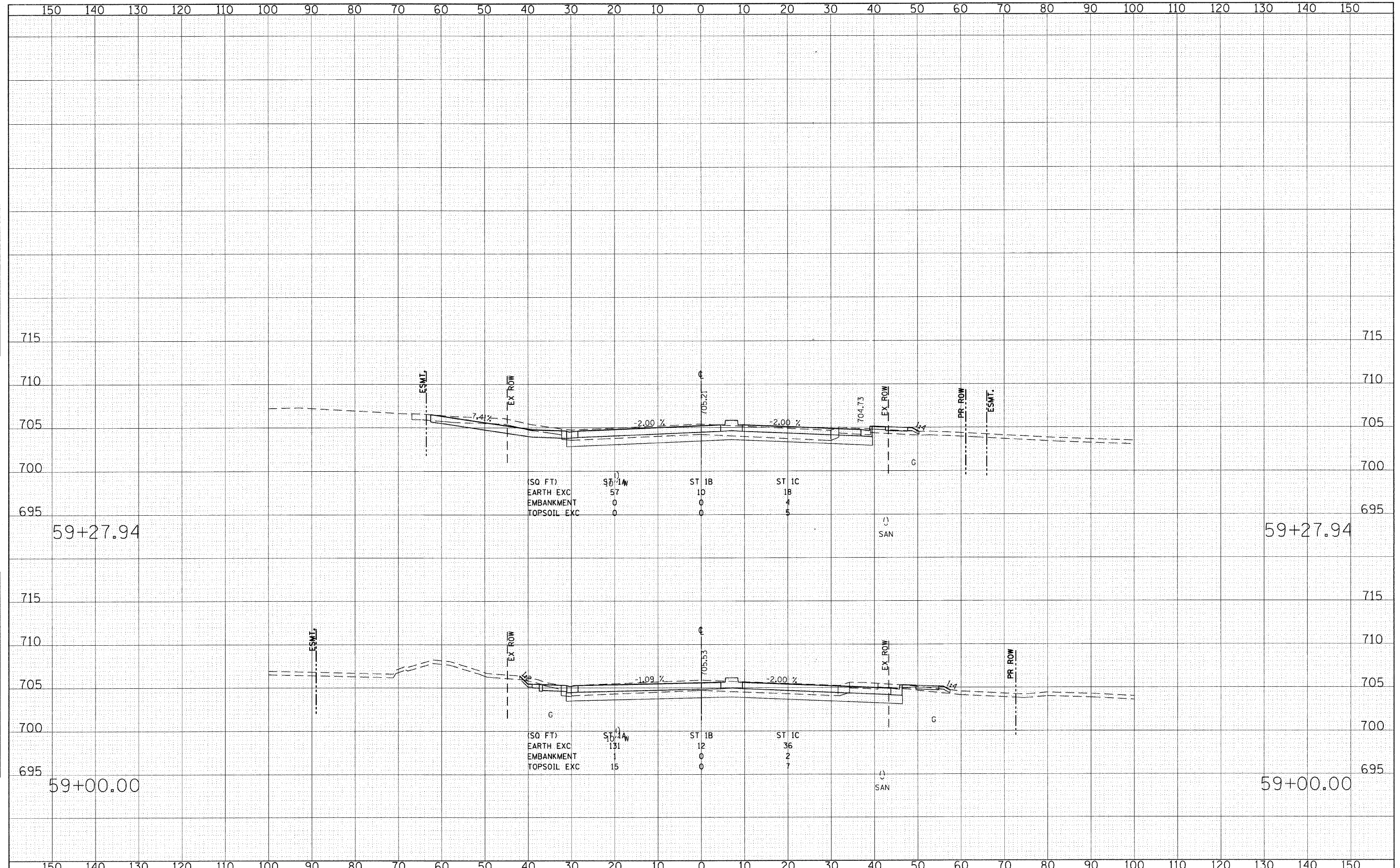
FINAL SURVEY	SURVEYED	DATE
NOTE BOOK	PLOTTED	BY
NO.	DATE	
	AREAS CHECKED	

ORIGINAL SURVEY	SURVEYED	DATE
NOTE BOOK	PLOTTED	BY
NO.	DATE	
	AREAS CHECKED	



FINAL SURVEY	SURVEYED	DATE
NO. _____	BY _____	_____
PLotted	PLotted	PLotted
DATE _____	DATE _____	DATE _____
AREAS CHECKED	AREAS CHECKED	AREAS CHECKED
NO. _____	NO. _____	NO. _____

ORIGINAL SURVEY	SURVEYED	DATE
NO. _____	BY _____	_____
PLotted	PLotted	PLotted
DATE _____	DATE _____	DATE _____
AREAS CHECKED	AREAS CHECKED	AREAS CHECKED
NO. _____	NO. _____	NO. _____

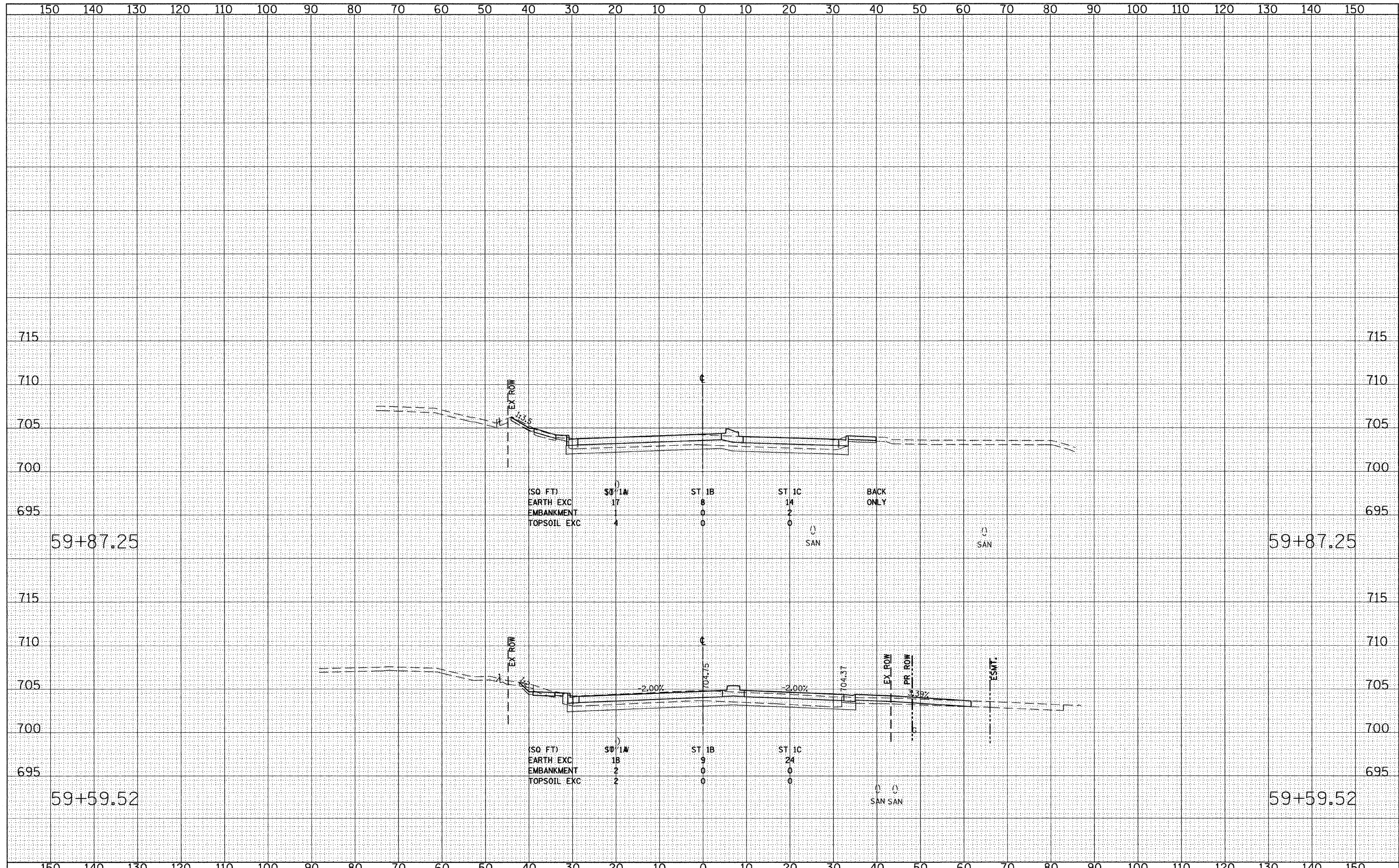


(SQ FT)	96.14	ST 1B	ST 1C
EARTH EXC	57	10	18
EMBANKMENT	0	0	4
TOPSOIL EXC	0	0	5

(SQ FT)	56.14	ST 1B	ST 1C
EARTH EXC	131	12	36
EMBANKMENT	1	0	2
TOPSOIL EXC	15	0	7

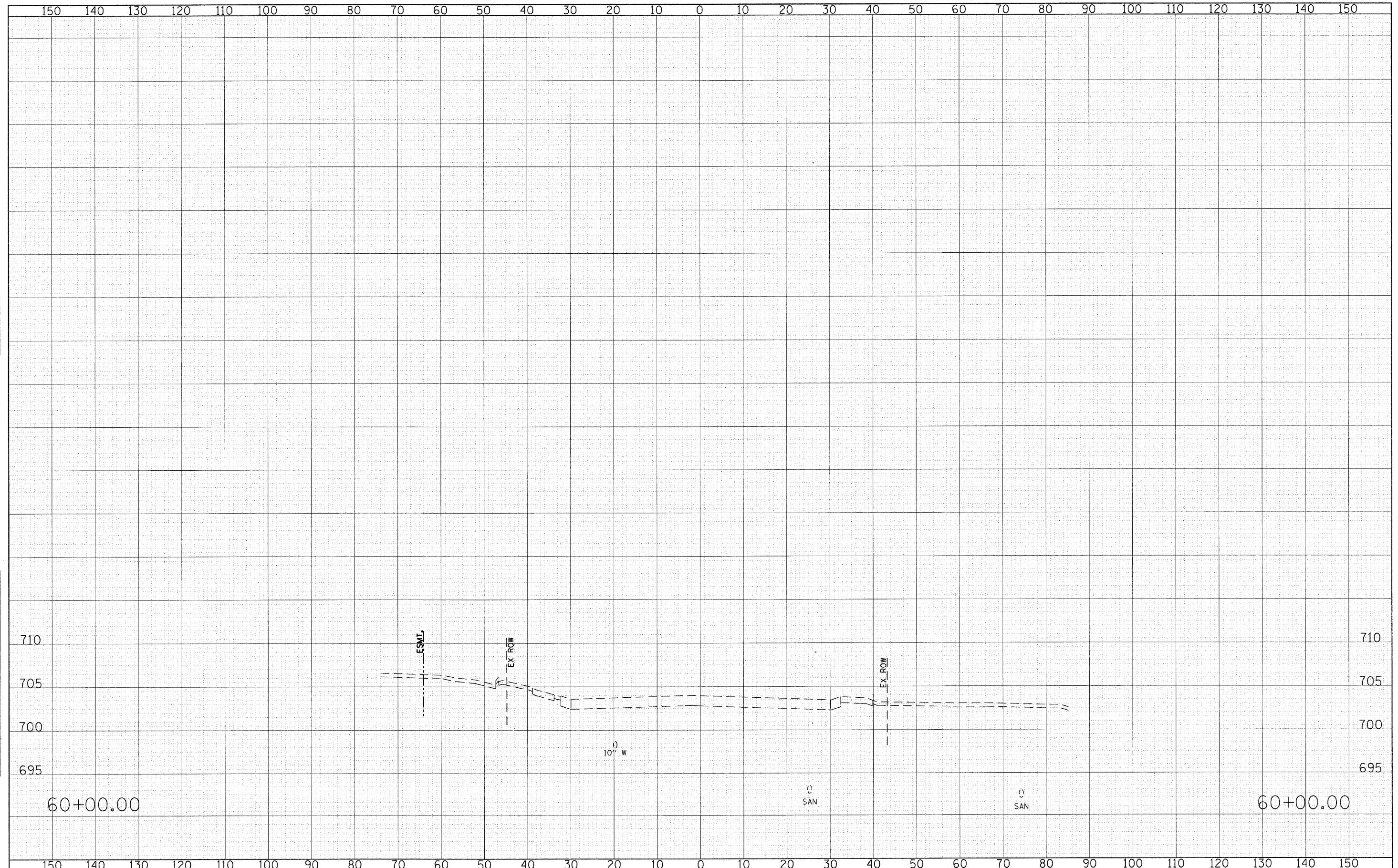
FINAL	DATE
SURVEY	BY
NOTE BOOK	
NO.	
APPROVED	
PLOTTED	
TEMPLATE	
AREAS	
CHECKED	

ORIGINAL	DATE
SURVEY	BY
NOTE BOOK	
NO.	
APPROVED	
PLOTTED	
TEMPLATE	
AREAS	
CHECKED	



FINAL SURVEY	SURVEYED	BY	DATE
NOTE BOOK NO.	PLOTTED		
AREAS CHECKED	DATE		

ORIGINAL SURVEY	SURVEYED	BY	DATE
NOTE BOOK NO.	PLOTTED		
AREAS CHECKED	DATE		



FILE NAME = g:\ch07\0061\road\sheet\0160012-SHT-XSSH3.dgn	USER NAME = BAWitort	DESIGNED - JMG	REVISED -	STATE OF ILLINOIS DEPARTMENT OF TRANSPORTATION	CROSS SECTIONS - MIDWEST ROAD	F.A. RTE.	SECTION	COUNTY	TOTAL SHEETS	SHEET NO.
PLOT SCALE = 10.0000' / IN.	CHECKED - JRH	REVISED -	1453			55WRS	DUPAGE	362	362	
PLOT DATE = 8/5/2009	DATE - 07/24/2009	REVISED -	CONTRACT NO. 60D12							
SCALE: HORIZ: 1"=10' VERT: 1"=5'						SHEET NO. 362 OF 362 SHEETS		STA. 60+00.00 TO STA. 60+00.00		FED. ROAD DIST. NO. 7 ILLINOIS FED. AID PROJECT