

F.A.P. RTE.	SECTION	COUNTY	TOTAL SHEETS	SHEET NO.
104	106 RS-5	LAKE	31	1
		ILLINOIS	CONTRACT NO. 60J51	

STATE OF ILLINOIS  
DEPARTMENT OF TRANSPORTATION  
DIVISION OF HIGHWAYS

**PROPOSED  
HIGHWAY PLANS**

FAP ROUTE 104 / IL 59  
SECTION 106 RS-5

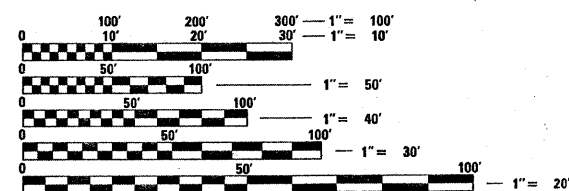
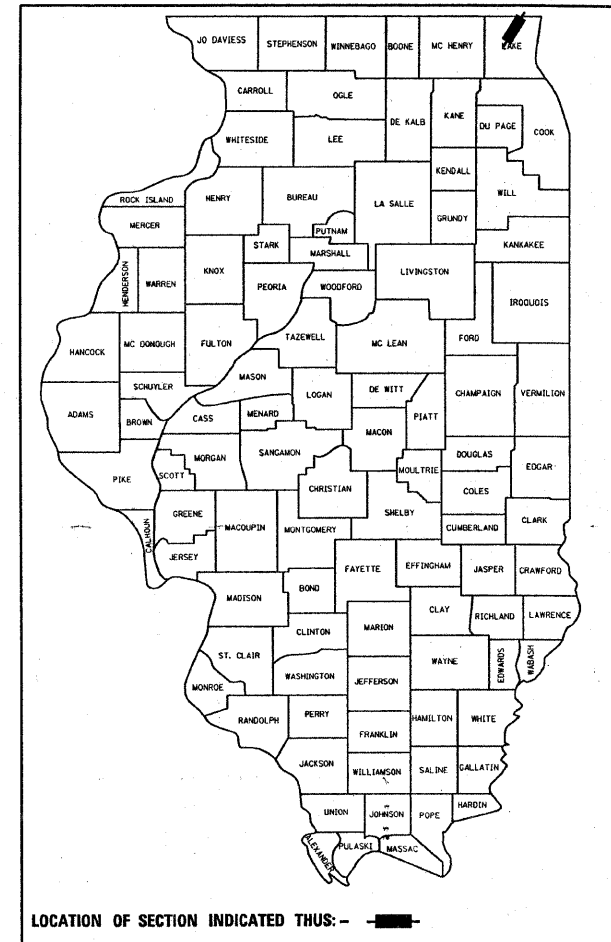
US 12 TO GRAND AVENUE (IL 132)  
RESURFACING  
LAKE COUNTY  
C-91-241-10

R 9 E

FOR INDEX OF SHEETS, SEE SHEET NO. 2

PROJECT IS LOCATED  
IN THE VILLAGE OF FOX LAKE

D-91-241-10



FULL SIZE PLANS HAVE BEEN PREPARED USING STANDARD ENGINEERING SCALES. REDUCED SIZED PLANS WILL NOT CONFORM TO STANDARD SCALES. IN MAKING MEASUREMENTS ON REDUCED PLANS, THE ABOVE SCALES MAY BE USED.

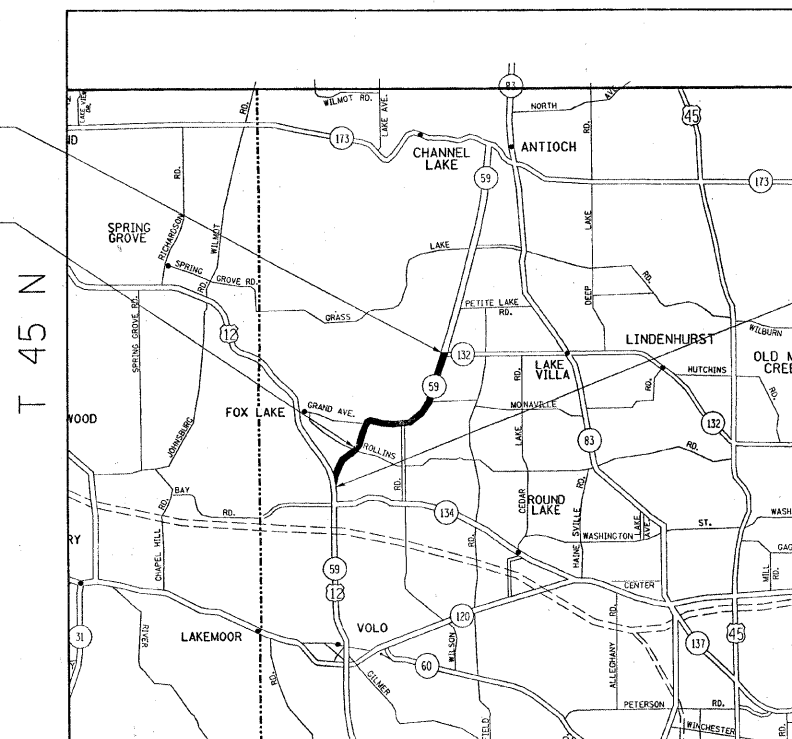
J.U.L.I.E.  
JOINT UTILITY LOCATION INFORMATION FOR EXCAVATION  
1-800-892-0123  
OR 811

PROJECT ENGINEER: KARI SMITH (847)705-4437  
PROJECT MANAGER: KEN ENG

CONTRACT NO. 60J51

PROJECT ENDS  
STA 227+62.4

OMISSION:  
FROM STA 44+84.4  
TO STA 60+00



PROJECT BEGINS  
EB STA 19+53.4  
WB STA 19+64.2

TRAFFIC DATA  
2006 ADT: 15,400  
POSTED SPEED LIMIT: 45 MPH

GRANT TOWNSHIP

GROSS LENGTH OF PROJECT = 20,798 FT. = 3.939 MILE

NET LENGTH OF PROJECT = 19,282 FT. = 3.652 MILE

STATE OF ILLINOIS  
DEPARTMENT OF TRANSPORTATION  
DIVISION OF HIGHWAYS

SUBMITTED JANUARY 29, 2010

*Diane M. O'Keefe*  
DEPUTY DIRECTOR OF HIGHWAYS, REGION ENGINEER

April 9, 2010  
*Scott E. Stitt, P.E.*  
Acting ENGINEER OF DESIGN AND ENVIRONMENT

April 9, 2010  
*Christine M. Reed*  
DIRECTOR OF HIGHWAYS, CHIEF ENGINEER

PRINTED BY THE AUTHORITY  
OF THE STATE OF ILLINOIS