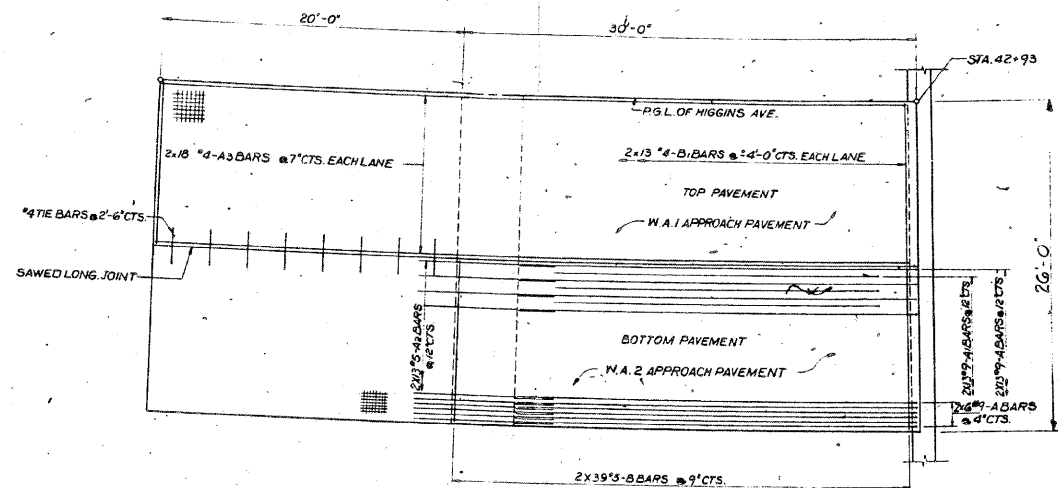
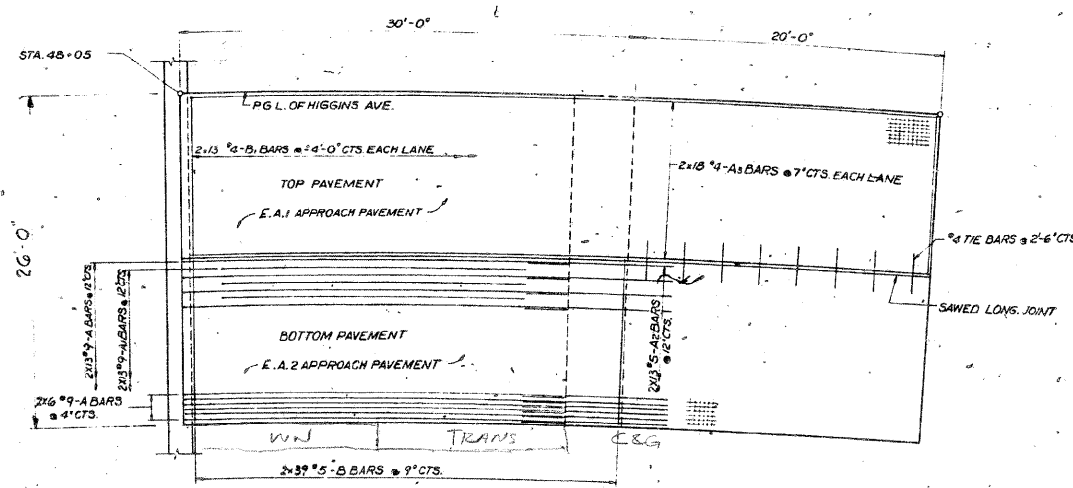


STATE OF ILLINOIS
DEPARTMENT OF TRANSPORTATION

134



WEST APPROACH PAVEMENT
SCALE: 1/4"=1'-0"

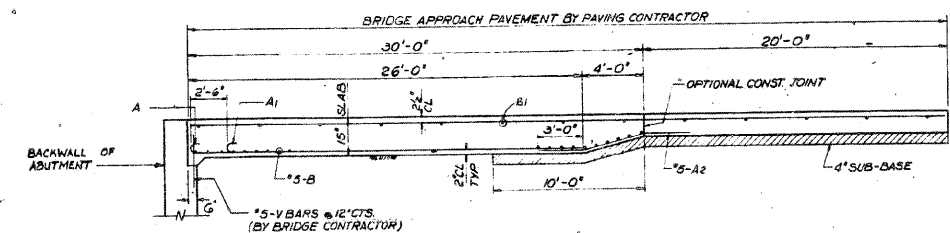
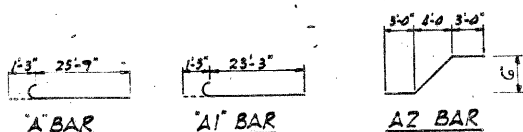


EAST APPROACH PAVEMENT
SCALE: 1/4"=1'-0"

BILL OF MATERIALS

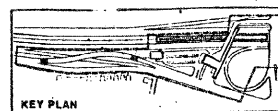
MARK	APPROACH PAVEMENT							
	REINF. BARS							
	TRANSVERSE				LONGITUDINAL			
	NO.	SIZE	LENGTH	NO.	SIZE	LENGTH		
E.A.1	B	39	#5	12'-6"	A	19	#9	27'-0"
	B1	13	#4	12'-6"	A2	13	#9	24'-6"
E.A.2	B	39	#5	12'-6"	A	19	#9	27'-0"
	B1	13	#4	12'-6"	A2	13	#9	24'-6"
W.A.1	B	39	#5	12'-6"	A	19	#9	27'-0"
	B1	13	#4	12'-6"	A2	13	#9	24'-6"
W.A.2	B	39	#5	12'-6"	A	19	#9	27'-0"
	B1	13	#4	12'-6"	A2	13	#9	24'-6"

BAR LISTS ARE FOR INFORMATION ONLY. IT SHALL BE THE CONTRACTOR'S RESPONSIBILITY TO VERIFY ALL BAR QUANTITIES AND DETAILS.



LONGITUDINAL CROSS SECTION
VERTICAL SCALE: 1/4"=1'-0"
HORIZONTAL SCALE: 1/4"=1'-0"

In Charge: T.A.
Designed By: D.P.
Drawn By: J.S.
Checked By: S.G.
Approved By: T.A.



CITY OF CHICAGO
DEPARTMENT OF PUBLIC WORKS
BUREAU OF ENGINEERING
O'HARE EXTENSION
CONTRACT OE-15
HARLEM STATION COMPLEX
APPROACH SLABS
FOR WEST BOUND HIGGINS BRIDGE
Scale: Date: AUG. 1990 Sheet No. 8-36

ISSUED FOR BID 17 DEC 80

FOR INFORMATION ONLY

benesch
alfred benesch & company
Engineers - Surveyors - Planners
205 North Michigan Avenue, Suite 2400
Chicago, Illinois 60601
312-566-0450 Job No. 10032.13

SHEET NO. 13 14 SHEETS	F.A.U. RTE.	SECTION	COUNTY	TOTAL SHEETS	SHEET NO.
	3531	1515.1-1	COOK	35	24
FED. ROAD DIST. NO.			ILLINOIS FED. AID PROJECT		
CONTRACT NO. 60J58					

EXISTING PLAN INFORMATION 3 OF 4
STRUCTURE NO. 016-2519

x:\10000s\10032\engineering_documents_contract-60j58\SN_016_2519_Higgins.Rd\2519-60J58-013-Existplan_03.dgn 15:52:25 03/22/2010