


TYPICAL SPACING DETAIL FOR CROSSWALKS

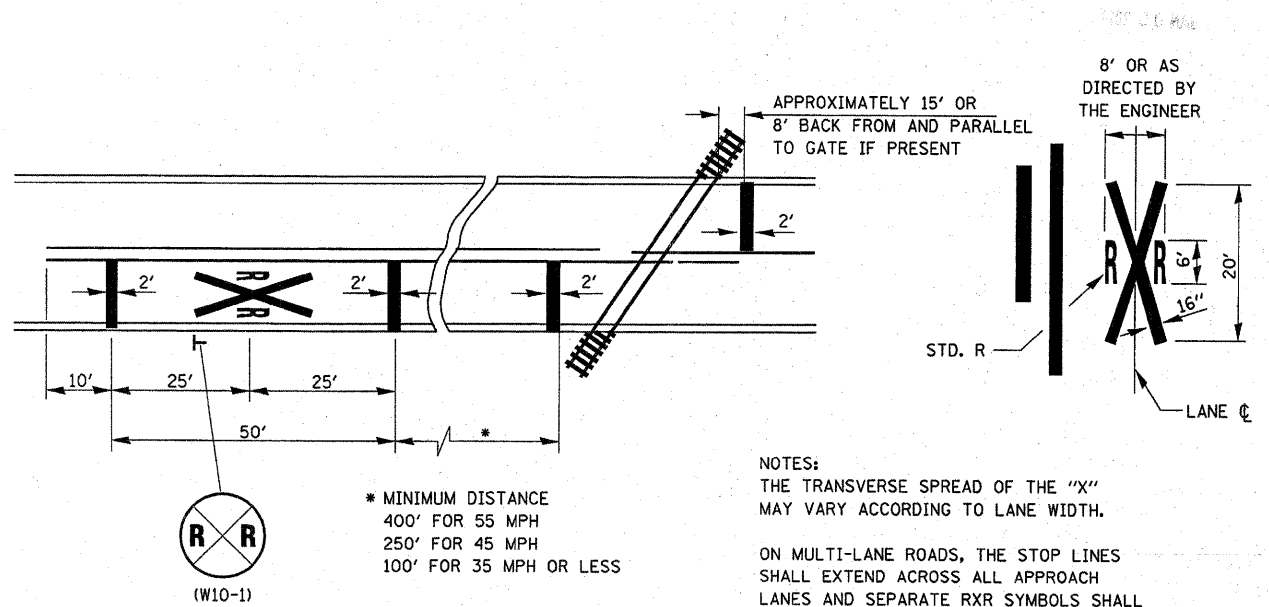
STA. 809+70 - 95'
STA. 825+78 - 55'



LEGEND HEIGHT	ARROW SIZE	a
6'	SMALL	2.9
8'	LARGE	3.8

THE SPACE BETWEEN ADJACENT LETTERS OR NUMERALS SHOULD BE APPROXIMATELY 3' FOR 6' LEGEND AND 4' FOR 8' LEGEND.

LETTER AND ARROW GRID SCALE

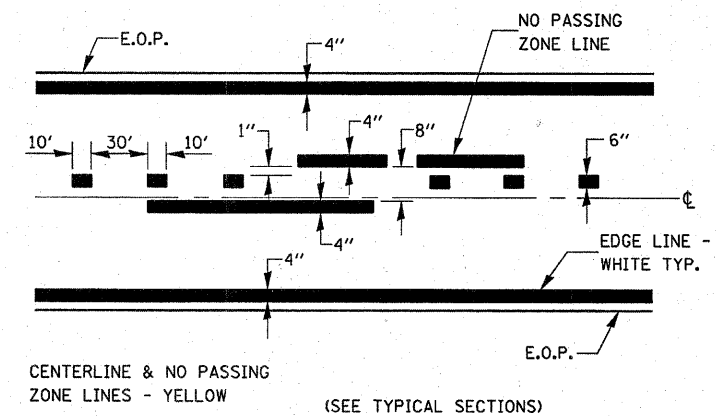


* MINIMUM DISTANCE
400' FOR 55 MPH
250' FOR 45 MPH
100' FOR 35 MPH OR LESS

PAVEMENT MARKINGS AT RAILROAD-HIGHWAY GRADE CROSSING

NOTES:
THE TRANSVERSE SPREAD OF THE "X" MAY VARY ACCORDING TO LANE WIDTH.
ON MULTI-LANE ROADS, THE STOP LINES SHALL EXTEND ACROSS ALL APPROACH LANES AND SEPARATE RRR SYMBOLS SHALL BE PLACED ADJACENT TO EACH OTHER IN EACH LANE.
WHEN THE PAVEMENT MARKING SYMBOL IS USED, A PORTION OF THE SYMBOL SHOULD BE LOCATED DIRECTLY ADJACENT TO THE ADVANCE WARNING SIGN (W10-1).

780-15



PAVEMENT MARKING

FILE NAME =	USER NAME = braboypc	DESIGNED -	REVISED -	<p align="center">STATE OF ILLINOIS DEPARTMENT OF TRANSPORTATION</p>	<p align="center">DETAILS</p>	F.A.P. RTE. 627	SECTION (M,I,U,N,W,I,Z)RS-3	COUNTY LASALLE	TOTAL SHEETS 9	SHEET NO. 9	CONTRACT NO. 66598	
c:\pw_work\pwsdot\braboypc\d\118886\DETA1\LS.dgn	PLOT SCALE = 50.0000' / IN.	DRAWN -	REVISED -			SCALE: _____ SHEET NO. ___ OF ___ SHEETS	STA. _____ TO STA. _____	ILLINOIS FED. AID PROJECT				
PLOT DATE = Dec 31, 2009 - 01:38:30 PM	DATE -	CHECKED -	REVISED -									