

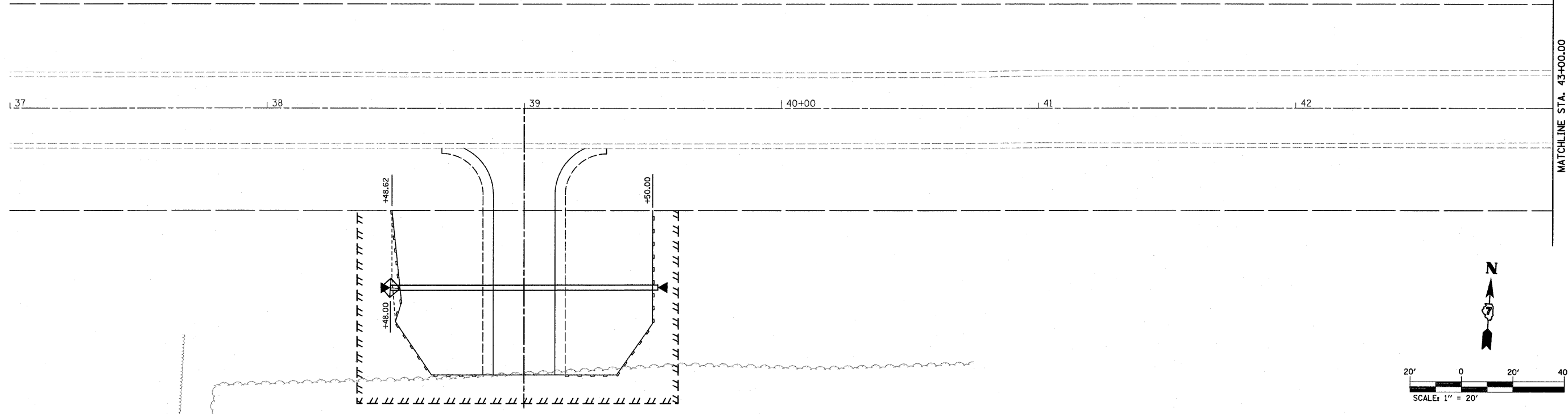





**LEGEND**

 PERIMETER EROSION BARRIER  
 INLET AND PIPE PROTECTION



**LEGEND**

 PERIMETER EROSION BARRIER  
 INLET AND PIPE PROTECTION



FILE NAME = H:\P\27834\W07end8\Microstation\CADDShets\0774235-shtreros.dgn	USER NAME = default	DESIGNED -	REVISED -	<b>STATE OF ILLINOIS DEPARTMENT OF TRANSPORTATION</b>	<b>EROSION CONTROL &amp; PAVEMENT MARKINGS</b>	F.A.P. RTE. 752	SECTION (U-28R1)B-1	COUNTY FAYETTE	TOTAL SHEETS 71	SHEET NO. 19		
PLOT SCALE = 20.0000' / IN.	CHECKED -	REVISED -	SCALE: 1"=20'			SHEET NO. 01 OF 02 SHEETS	STA. 37+00.00 TO STA. 49+00.00	CONTRACT NO. 74235		ILLINOIS FED. AID PROJECT		
PLOT DATE = 9/25/2009	DATE -	REVISED -										