

STATE OF ILLINOIS  
 DEPARTMENT OF TRANSPORTATION  
 DIVISION OF HIGHWAYS

**PROPOSED  
 HIGHWAY PLANS**

FAS ROUTE 1707 (US 40)  
 SECTION (H-X,G-X,F-X-1,F-X)RS-2  
 PROJECT: RS-1707(104)  
 HMA RESURFACING  
 CUMBERLAND COUNTY

C-97-060-09

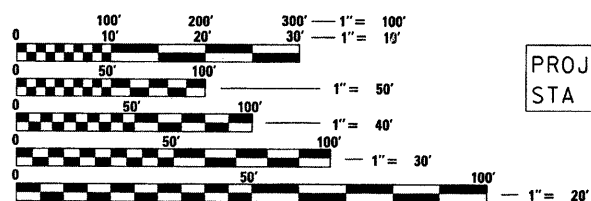
F.A.S. RTE.	SECTION	COUNTY	TOTAL SHEETS	SHEET NO.
1707		Cumberland	28	1
		ILLINOIS	CONTRACT NO. 74375	

(H-X,G-X,F-X-1,F-X)RS-2

FOR INDEX OF SHEETS, SEE SHEET NO. 2

**BRIDGE OMISSIONS**  
 425+37 TO 428+90  
 724+58 TO 729+13  
 770+65 TO 774+76  
 777+81 TO 780+07

2007 ADT = 1,340

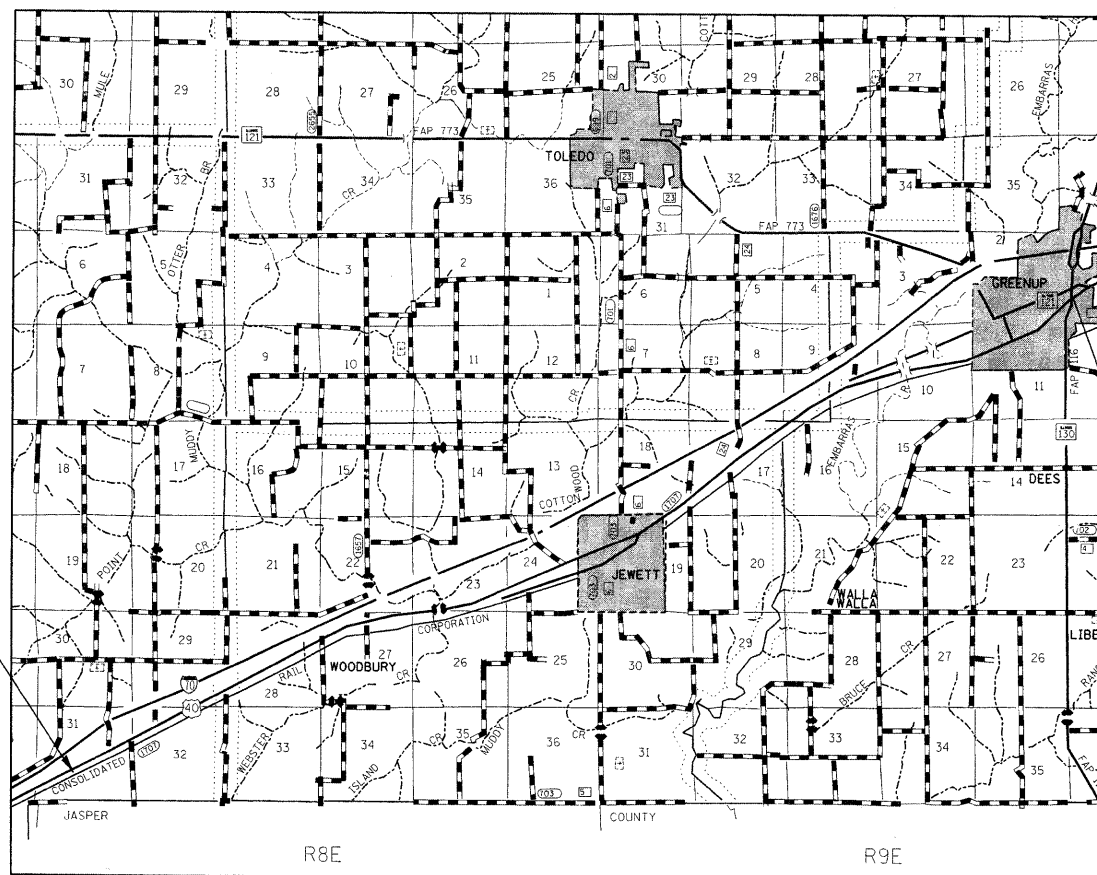


FULL SIZE PLANS HAVE BEEN PREPARED USING STANDARD ENGINEERING SCALES. REDUCED SIZED PLANS WILL NOT CONFORM TO STANDARD SCALES. IN MAKING MEASUREMENTS ON REDUCED PLANS, THE ABOVE SCALES MAY BE USED.

J.U.L.I.E.  
 JOINT UTILITY LOCATION INFORMATION FOR EXCAVATION  
 1-800-892-0123  
 OR 811

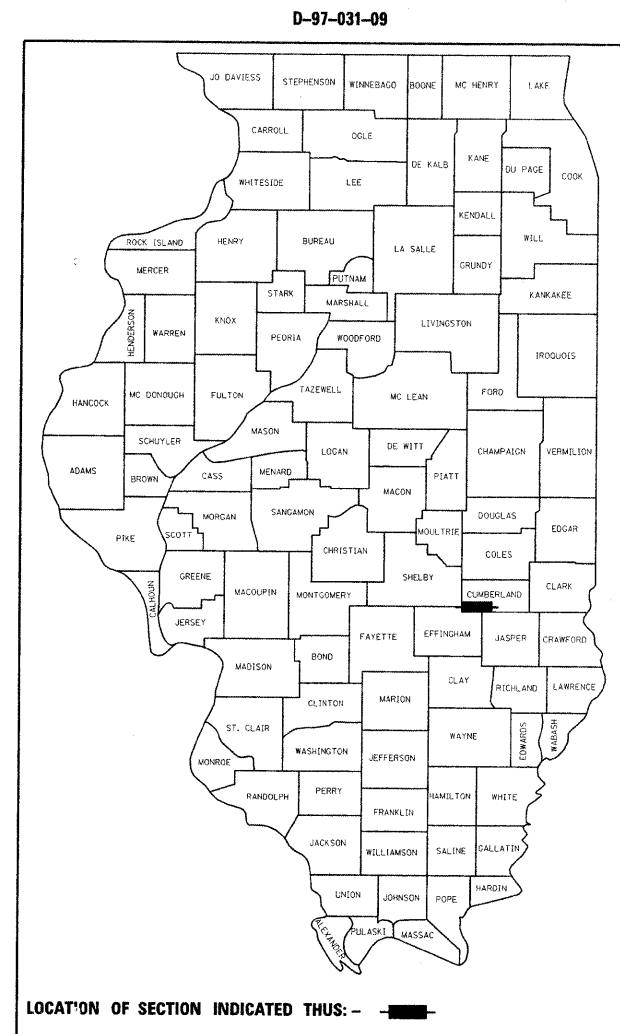
PROJECT ENGINEER: MARK DAUGHERTY  
 PROJECT MANAGER: JOYCE HEMMEN

CONTRACT NO. 74375



LOCATION MAP

GROSS LENGTH = 64,444 FT. = 12.205 MILES  
 NET LENGTH = 62,999 FT. = 11.932 MILES



PROJECT ENDS  
 STA 826+00

STATE OF ILLINOIS  
 DEPARTMENT OF TRANSPORTATION  
 DIVISION OF HIGHWAYS

SUBMITTED January 21 20 10

Regis L. Sankella  
 DEPUTY DIRECTOR OF HIGHWAYS, REGION ENGINEER

March 19 20 10

Scott E. Stitt, P.E./e  
 ASSISTING ENGINEER OF DESIGN AND ENVIRONMENT

March 19 20 10

Christine M. Reed/e  
 DIRECTOR OF HIGHWAYS, CHIEF ENGINEER

PRINTED BY THE AUTHORITY  
 OF THE STATE OF ILLINOIS