

STATE OF ILLINOIS
DEPARTMENT OF TRANSPORTATION
DIVISION OF HIGHWAYS

**PROPOSED
HIGHWAY PLANS**

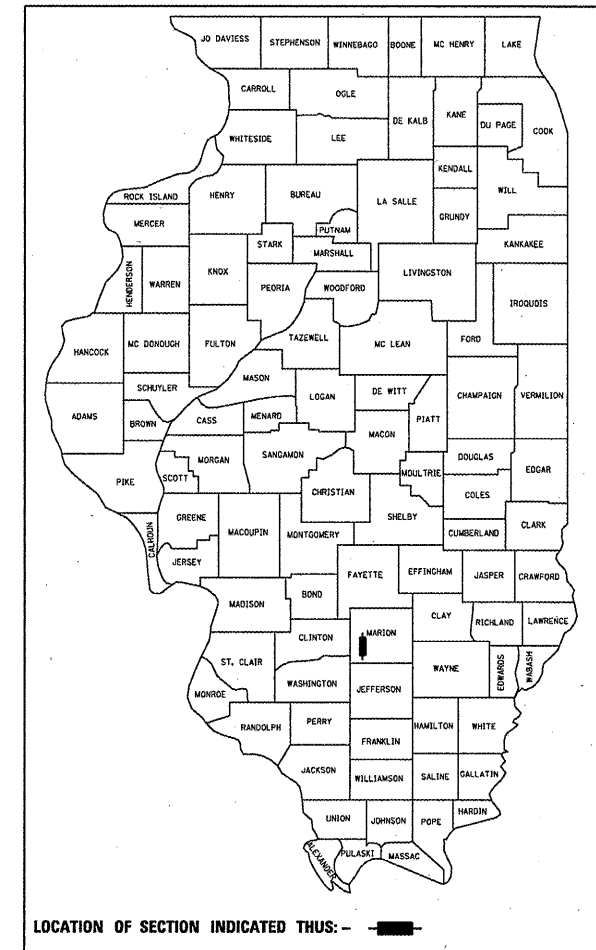
FAS 1791 (OLD US 51)
SECTION (28,29)RS-4, 30RS-1
OLD US 51 / GREEVIEW RD TO GREENVIEW CHURCH RD.
RESURFACING
MARION COUNTY

C-98-059-10

F.A.S. RTE.	SECTION	COUNTY	TOTAL SHEETS	SHEET NO.
•	(28,29)RS-4, 30RS-1	MARION	21	1
• FAS 1791/FAU 8625/SBI 2C ILLINOIS CONTRACT NO. 76D78				

FOR INDEX OF SHEETS, SEE SHEET NO. 2

D-98-046-10



LOCATION 1

2008 ADT = 1800 (ACTUAL)
2010 ADT = 1850 (ESTIMATED)
2020 ADT = 2000 (ESTIMATED)
SU = 5.0% MU = 1.0%

LOCATION 2

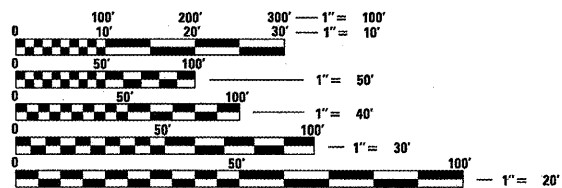
2008 ADT = 100 (ESTIMATED)
2010 ADT = 100 (ESTIMATED)
2020 ADT = 125 (ESTIMATED)
SU = 5.0% MU = 1.0%

LOCATION 1

GROSS LENGTH = 20239 FT. = 3.833 MILE
NET LENGTH = 19790 FT. = 3.748 MILE

LOCATION 2

GROSS LENGTH = 3072 FT. = 0.582 MILE
NET LENGTH = 3072 FT. = 0.582 MILE



FULL SIZE PLANS HAVE BEEN PREPARED USING STANDARD ENGINEERING SCALES. REDUCED SIZED PLANS WILL NOT CONFORM TO STANDARD SCALES. IN MAKING MEASUREMENTS ON REDUCED PLANS, THE ABOVE SCALES MAY BE USED.

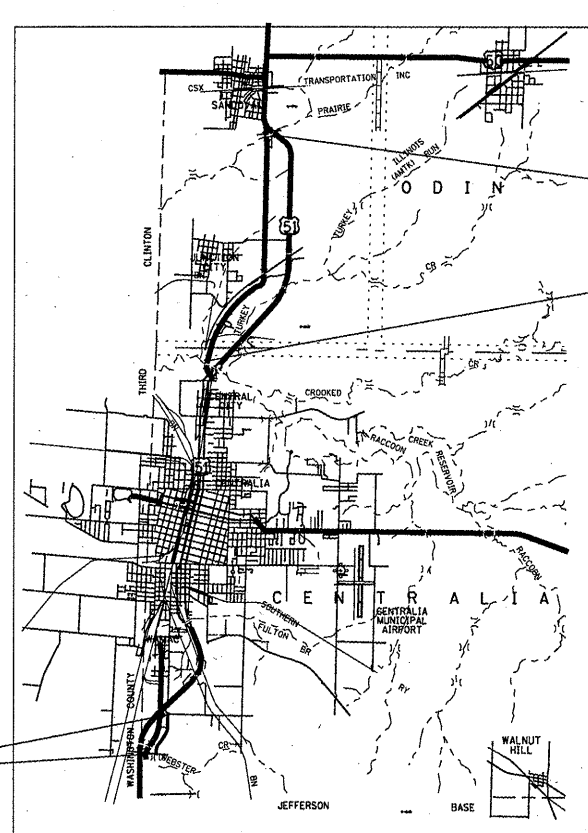
J.U.L.I.E.
JOINT UTILITY LOCATION INFORMATION FOR EXCAVATION
1-800-892-0123
OR 811

BEGIN LOCATION 2

LAT. 38.4889
LONG. -89.1397

END LOCATION 2

LAT. 38.4813
LONG. -89.1432

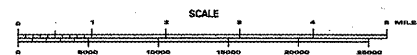


BEGIN LOCATION 1

LAT. 38.6056
LONG. -89.1146

END LOCATION 1

LAT. 38.5553
LONG. -89.1288



PROJECT ENGINEER: TIM PADGETT (618) 346-3325
PROJECT MANAGER: ANDREW MEYER (618) 304-9944

CONTRACT NO. 76D78

STATE OF ILLINOIS
DEPARTMENT OF TRANSPORTATION
DIVISION OF HIGHWAYS

SUBMITTED March 17 20 10
Man C. Jamie
DEPUTY DIRECTOR OF HIGHWAYS, REGION ENGINEER

April 9 20 10
Scott E. Stitt P.E. I.E.
ENGINEER OF DESIGN AND ENVIRONMENT

April 9 20 10
Christine M. Leadbeater
DIRECTOR OF HIGHWAYS, CHIEF ENGINEER

**PRINTED BY THE AUTHORITY
OF THE STATE OF ILLINOIS**