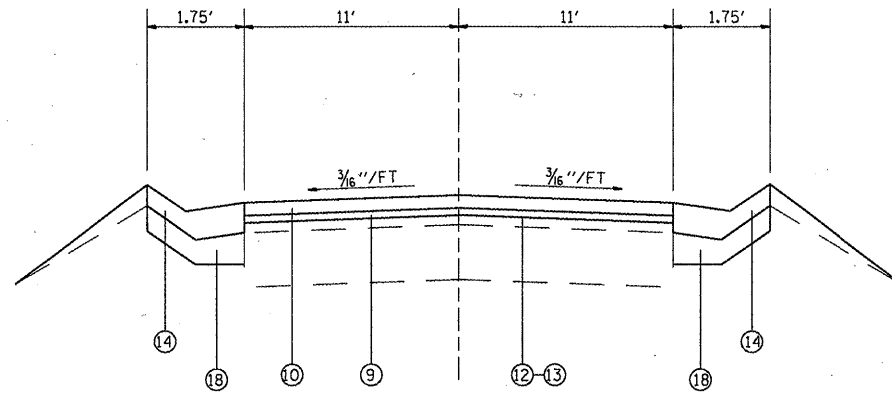
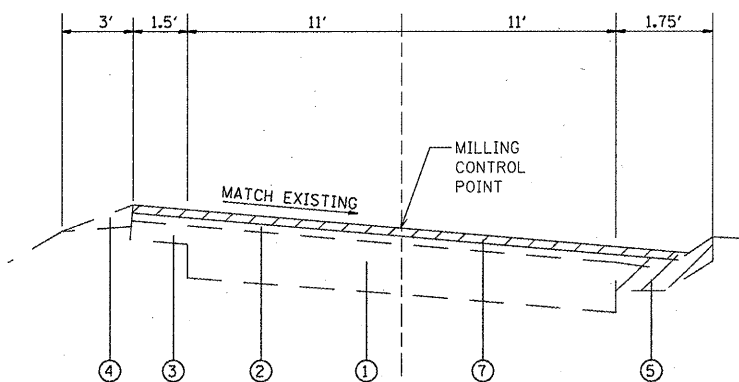


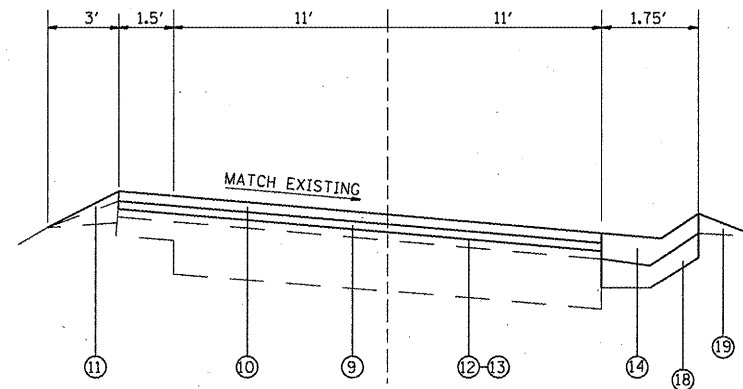
EXISTING
TANGENT SECTION
STA. 101+79 TO 104+89
STA. 106+22 TO 107+07



PROPOSED
TANGENT SECTION
STA. 101+79 TO 104+89
STA. 106+22 TO 107+07



EXISTING
SUPERELEVATED SECTION
STA. 107+07 TO 110+19



PROPOSED
SUPERELEVATED SECTION
STA. 107+07 TO 110+19

NOTE: EXISTING GUTTER SHOWN HATCHED
INDICATES GUTTER TO BE REMOVED.

NOTE: EXISTING SUPER ELEVATIONS AND SUPERELEVATION
TRANSITIONS SHALL BE MAINTAINED.

- LEGEND**
- ① EXISTING PCC PAVEMENT
 - ② EXISTING HMA OVERLAY
 - ③ EXISTING HMA SAFETY SHOULDER
 - ④ EXISTING AGGREGATE SHOULDER WEDGE
 - ⑤ EXISTING GUTTER
 - ⑥ EXISTING CONCRETE SHOULDER
 - ⑦ PROPOSED HMA SURFACE REMOVAL, 3/4"
 - ⑧ PROPOSED HMA SURFACE REMOVAL, 1"
 - ⑨ PROPOSED HMA LEVELING BINDER (MACHINE METHOD), 3/4"
 - ⑩ PROPOSED HMA SURFACE CSE., 1 1/2"
 - ⑪ PROPOSED AGGREGATE WEDGE SHOULDER, TYPE B
 - ⑫ PROPOSED BITUMINOUS MATERIAL (PRIME COAT)
 - ⑬ PROPOSED AGGREGATE (PRIME COAT)
 - ⑭ PROPOSED TYPE B GUTTER
 - ⑮ EXISTING CONCRETE BRIDGE DECK
 - ⑯ EXISTING HMA WEARING SURFACE
 - ⑰ PROPOSED HMA SURFACE REMOVAL 1 1/2"
 - ⑱ PROPOSED AGGREGATE BASE CSE, T-B
 - ⑲ PROPOSED FURNISHED EXCAVATION

FILE NAME =	USER NAME = *USER*	DESIGNED -	REVISED -
FILEL		DRAWN -	REVISED -
	PLOT SCALE = *SCALE*	CHECKED -	REVISED -
	PLOT DATE = *DATE*	DATE -	REVISED -

STATE OF ILLINOIS
DEPARTMENT OF TRANSPORTATION

TYPICAL SECTIONS - LOCATION 1	
SCALE: _____	SHEET NO. ___ OF ___ SHEETS STA. _____ TO STA. _____

F.A.S. RTE.	SECTION	COUNTY	TOTAL SHEETS	SHEET NO.
	(28,29)RS-4, 30RS-1	MARION	21	9
* FAS 1791/FAU 8625/SBI 2C		CONTRACT NO. 76D78		
FED. ROAD DIST. NO. [ILLINOIS] FED. AID PROJECT				