


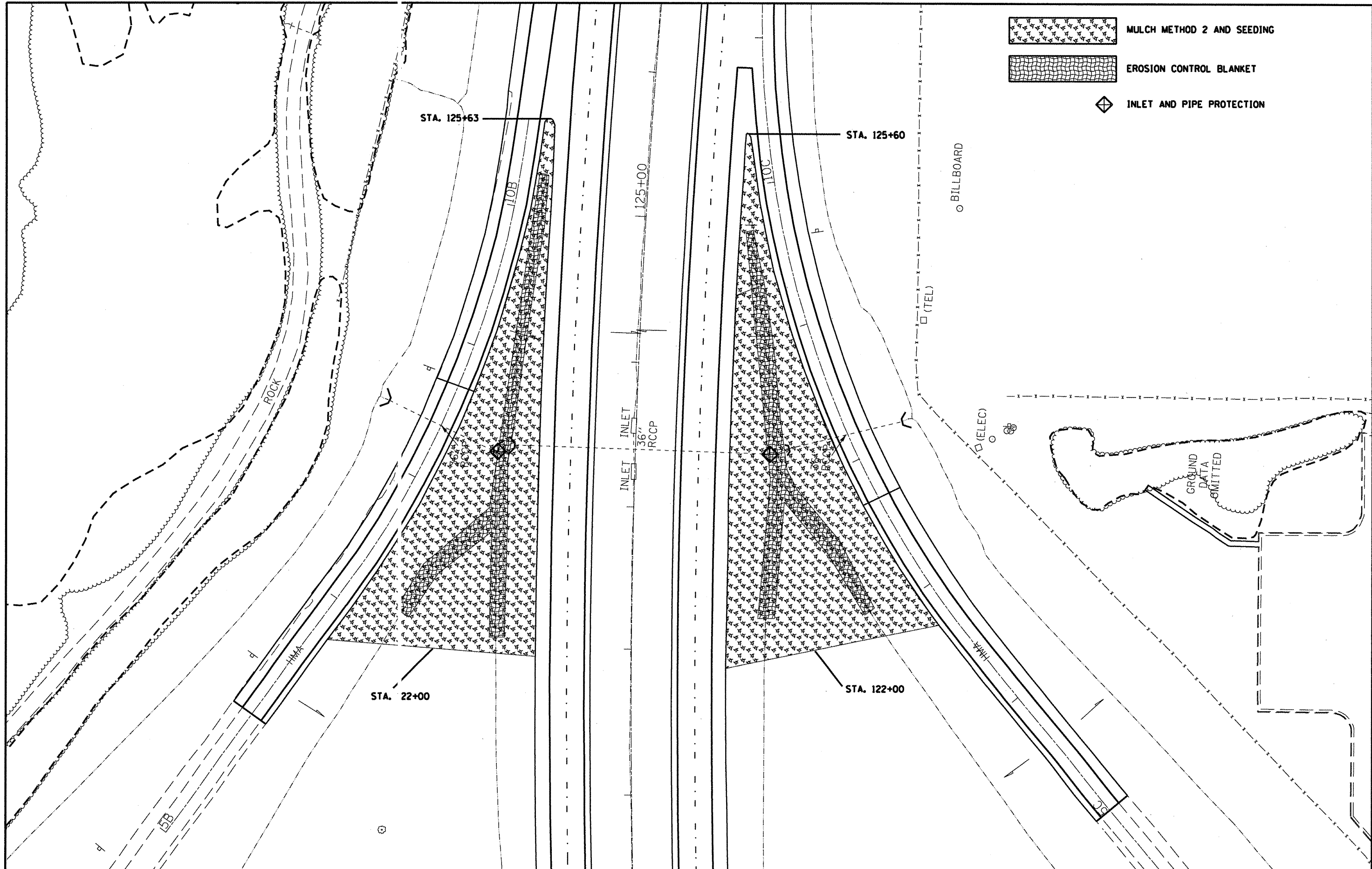


-  MULCH METHOD 2 AND SEEDING
-  EROSION CONTROL BLANKET
-  INLET AND PIPE PROTECTION



FILE NAME =
 c:\p\work\PWIDOT\SHEPARDGD\d8172878\76

USER NAME = shepardgd
 76-staging.dgn
 PLOT SCALE = 61.8731' / IN.
 PLOT DATE = 1/21/2010

DESIGNED -
 DRAWN -
 CHECKED -
 DATE -

REVISED -
 REVISED -
 REVISED -
 REVISED -

**STATE OF ILLINOIS
 DEPARTMENT OF TRANSPORTATION**

EROSION CONTROL AND SEEDING PLAN

SCALE: _____ SHEET NO. _____ OF _____ SHEETS STA. _____ TO STA. _____

| F.A.R. RTE. | SECTION | COUNTY | TOTAL SHEETS | SHEET NO. |
|---------------------------|-----------|-----------|--------------|-----------|
| 57 | (41)-UR-1 | JEFFERSON | 47 | 35 |
| CONTRACT NO. 78176 | | | | |
| ILLINOIS FED. AID PROJECT | | | | |